



Republic of Armenia  
LLC Institute  
„DORPROJECT”

Road H6-Nor Geghi-Argel-Arzakan-Hrazdan  
Ա/Ճ Հ6-Նոր Գեղի-Արգել-Արզական-Հրազդան  
Km/Կմ 10+000 – Km/Կմ 25+232

Access ramp to v. Qaghsi /Իջատեղ գ. Քաղսի (km/կմ 0+000 - km/կմ 1+570)

## DETAIL DESIGN



ԱՇԽԱՏԱՆՔԱՅԻՆ ՆԱԽԱԳԻԾ

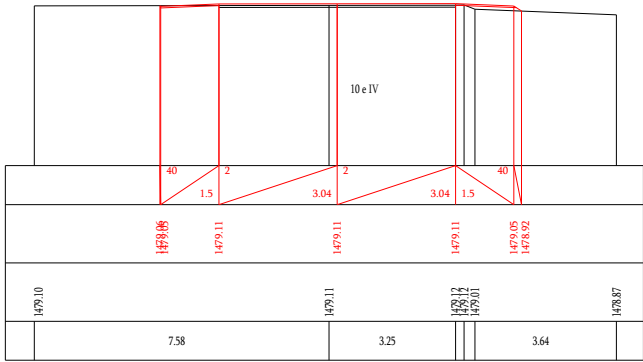
CROSS-SECTIONS

ԼԱՅՆԱԿԱՆ ԿՏՐՎԱԾՔՆԵՐ

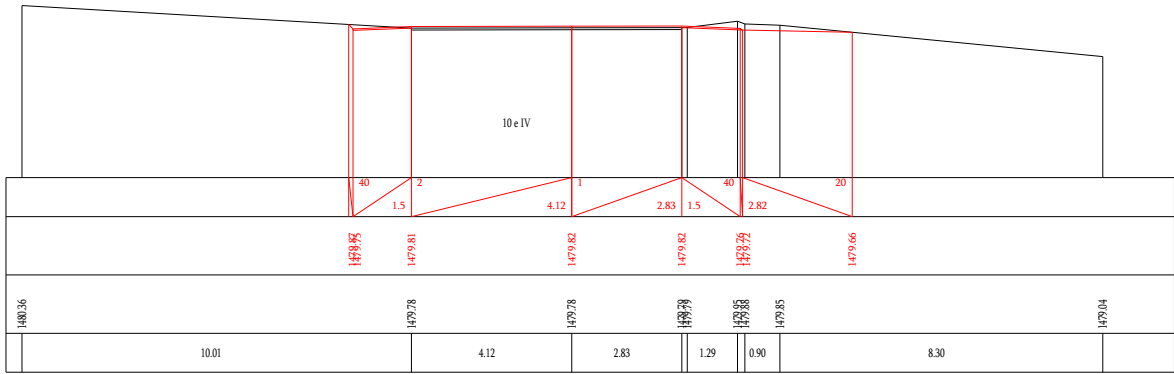
YEREVAN 2016

ԵՐԵՎԱՆ 2016թ.

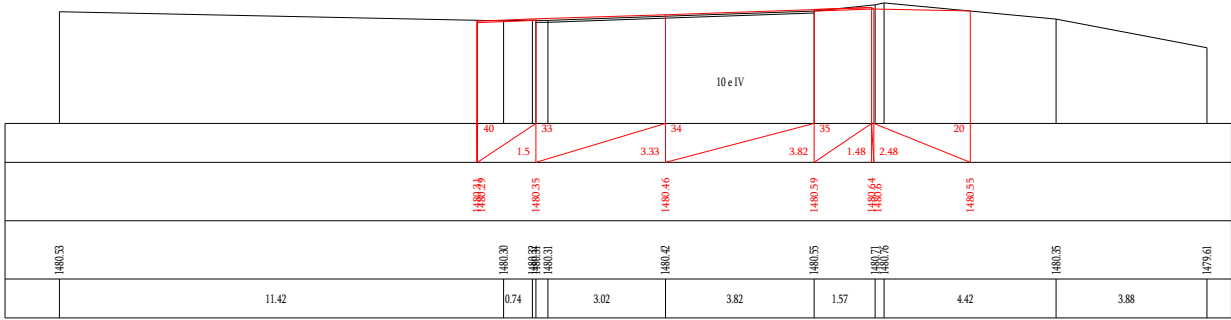
Road H6-Nor Geghi-Argel-Arzakan-Hrazdan  
Ա/Ճ Հ6-Նոր Գեղի-Արգել-Արզական-Հրազդան  
Section/Հատված Km/Կմ 10+000 – Km/Կմ 16+880



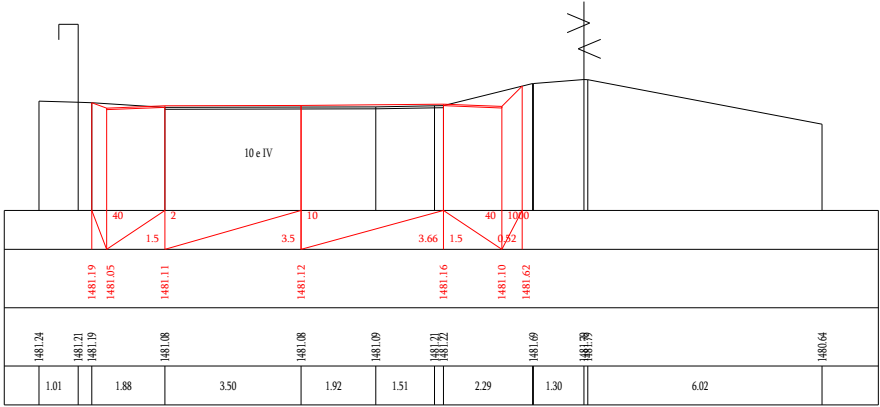
Կմ 10-000



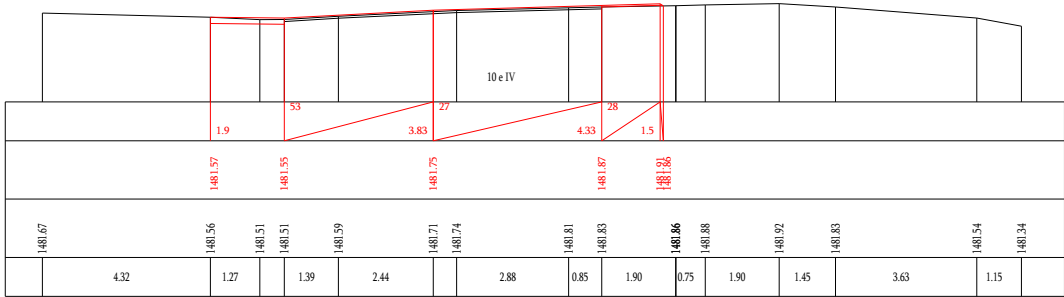
Կմ 10-020



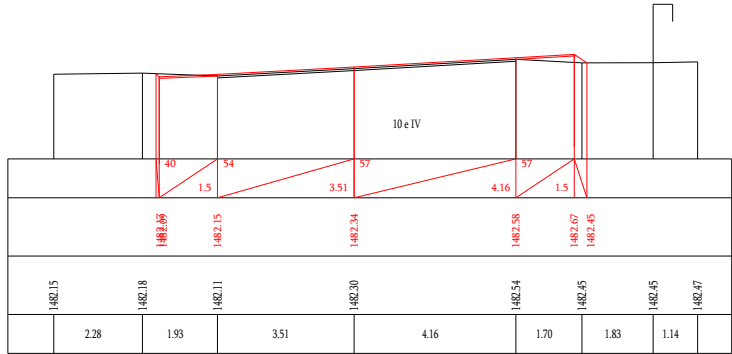
Կմ 10-040



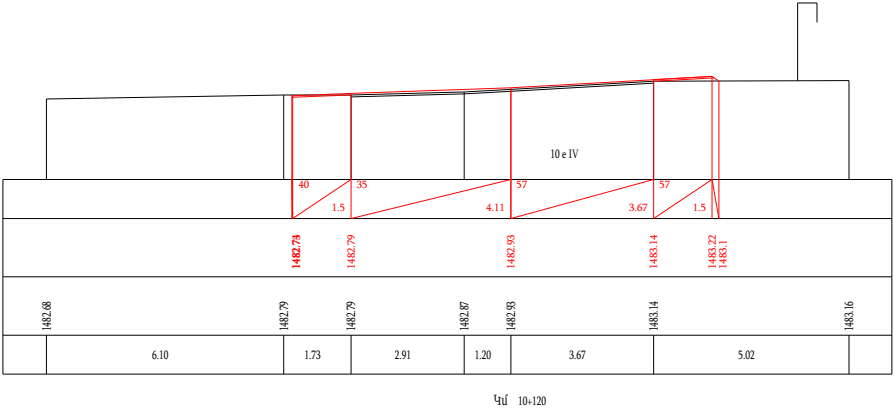
Կմ 10-060



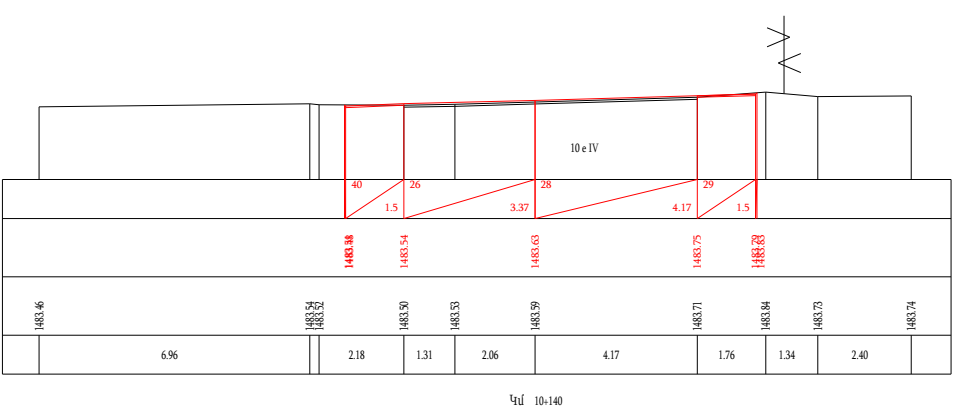
Կմ 10-080



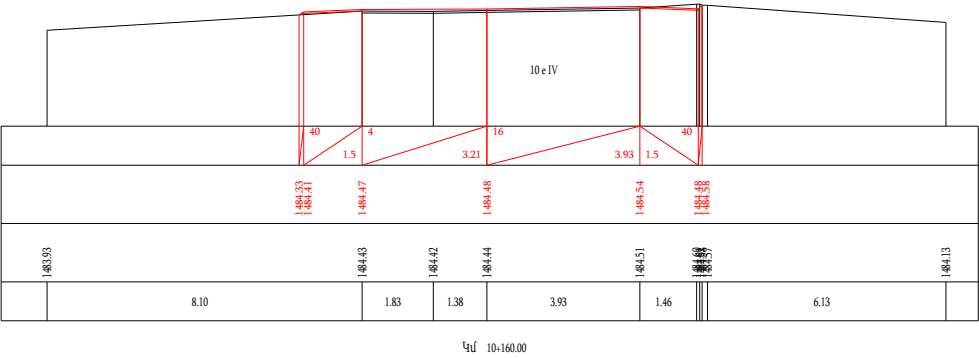
Կմ 10-100



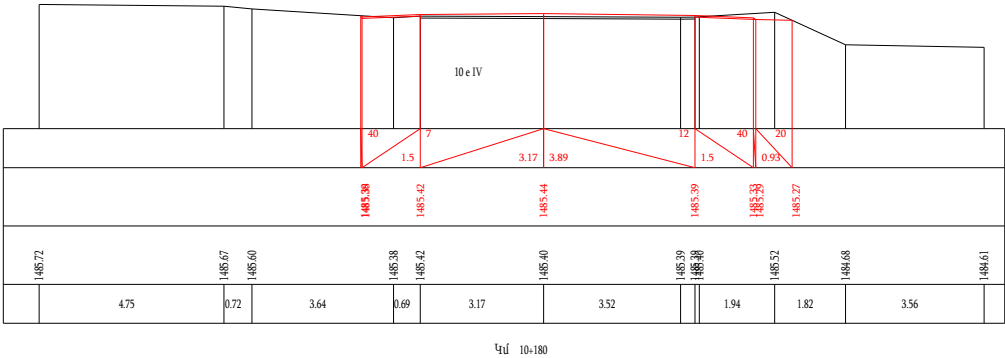
Чд 10-120



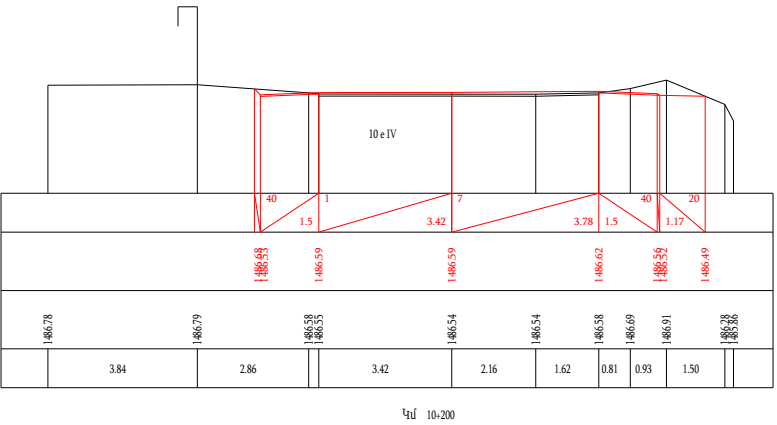
Чд 10-140



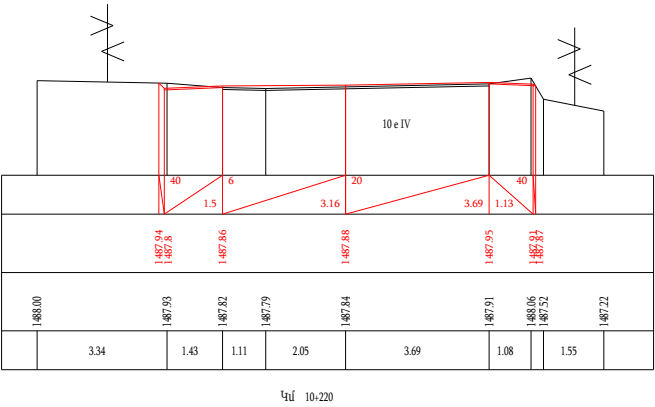
Чд 10-160.00



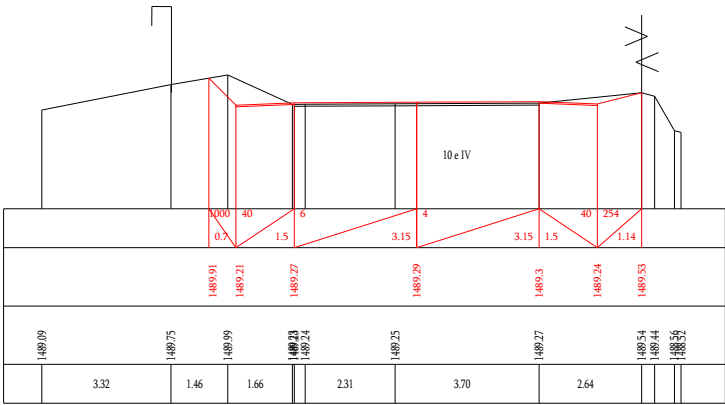
Чд 10-180



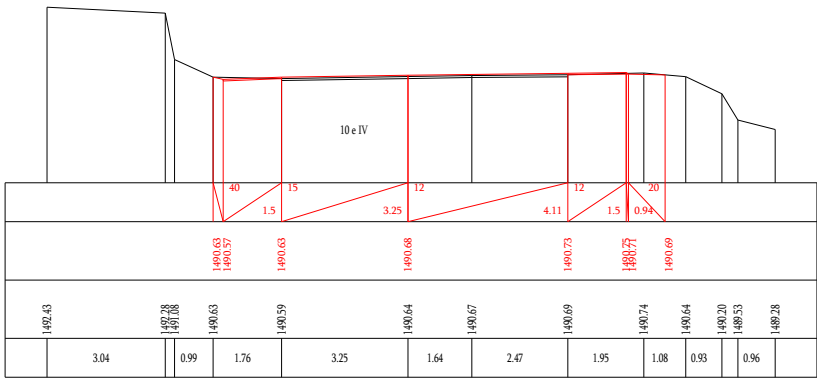
Чд 10-200



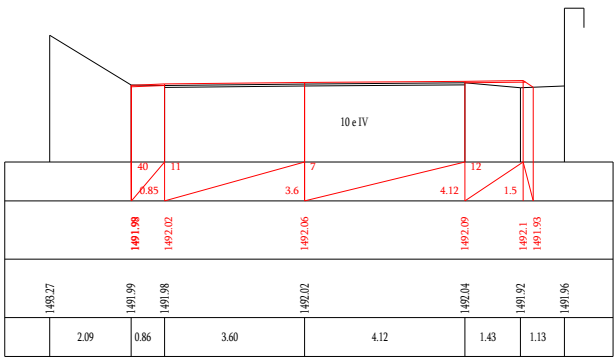
Чд 10-220



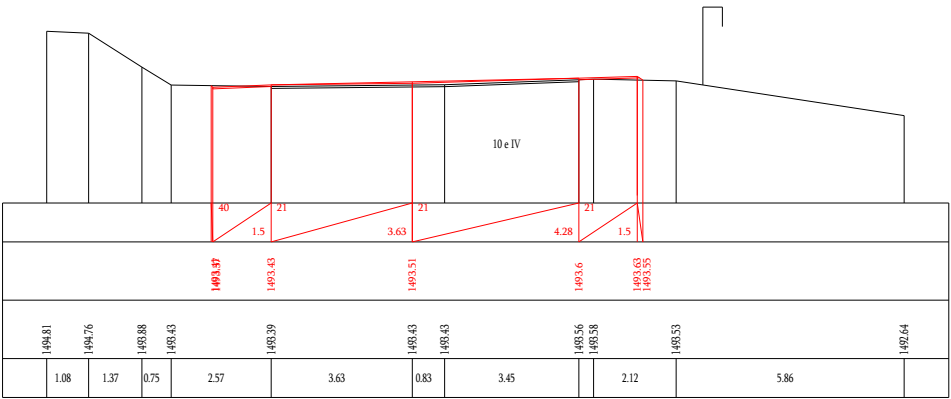
Կմ 10-240



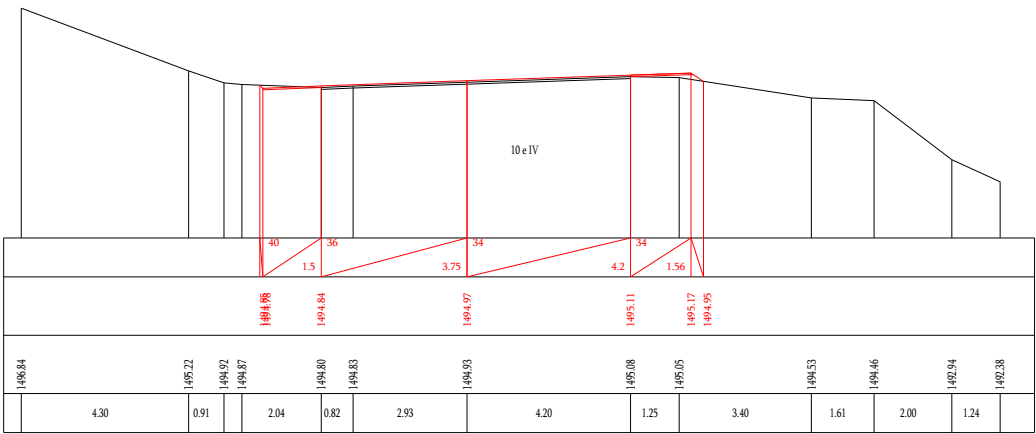
Կմ 10-260



Կմ 10-280



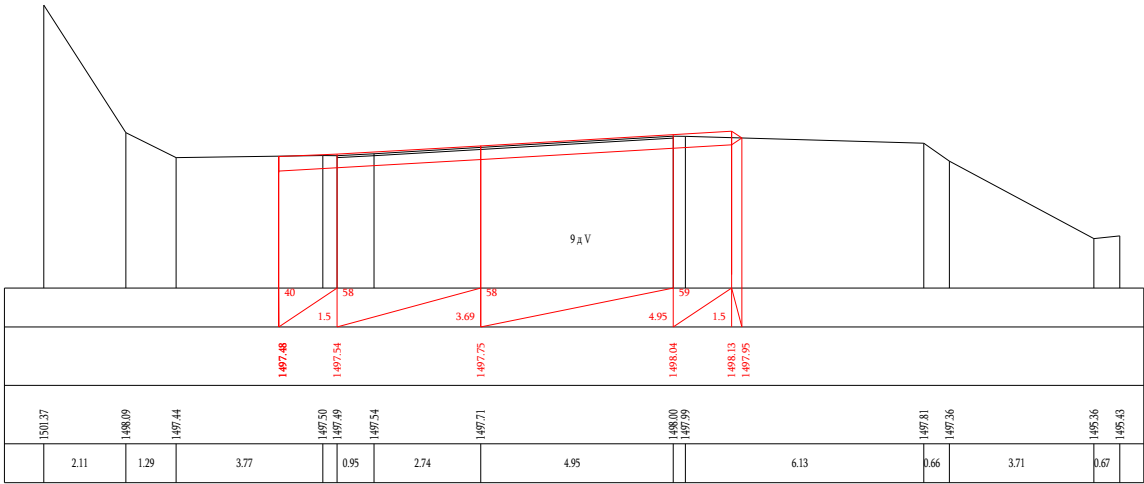
Կմ 10-300



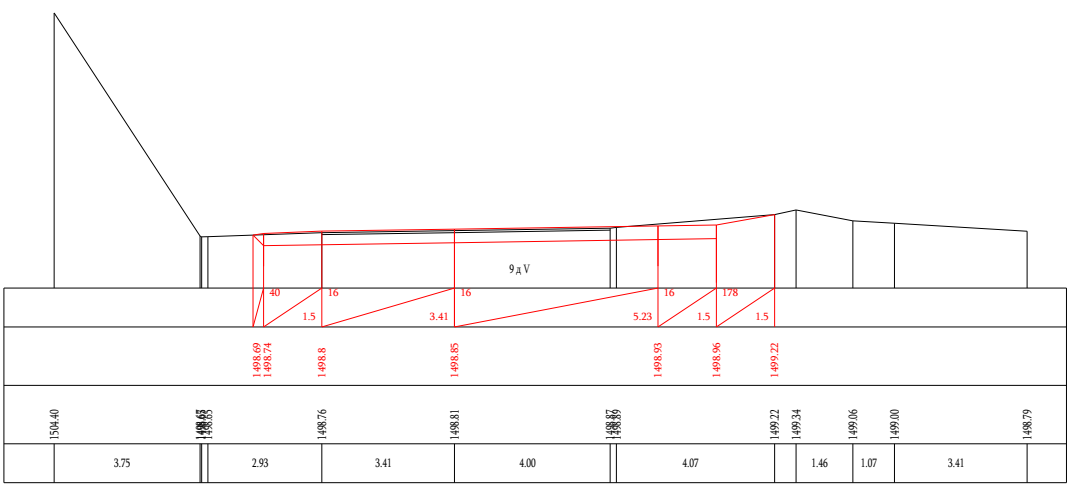
Կմ 10-320



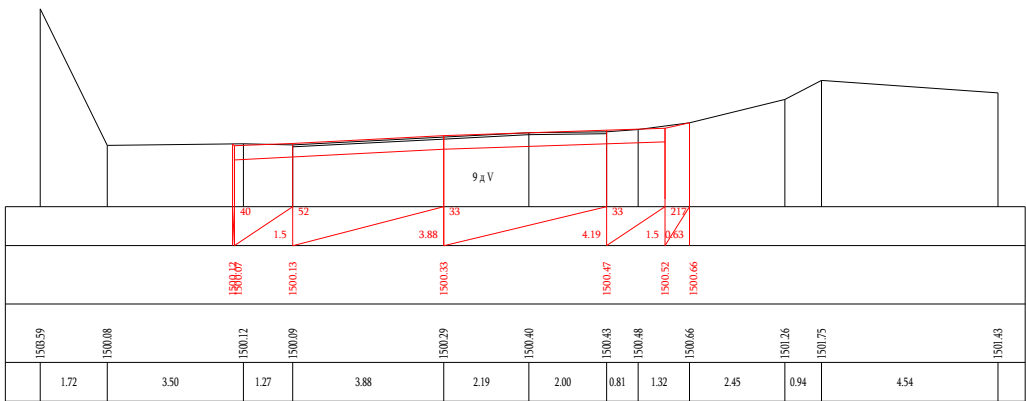
Կմ 10-340



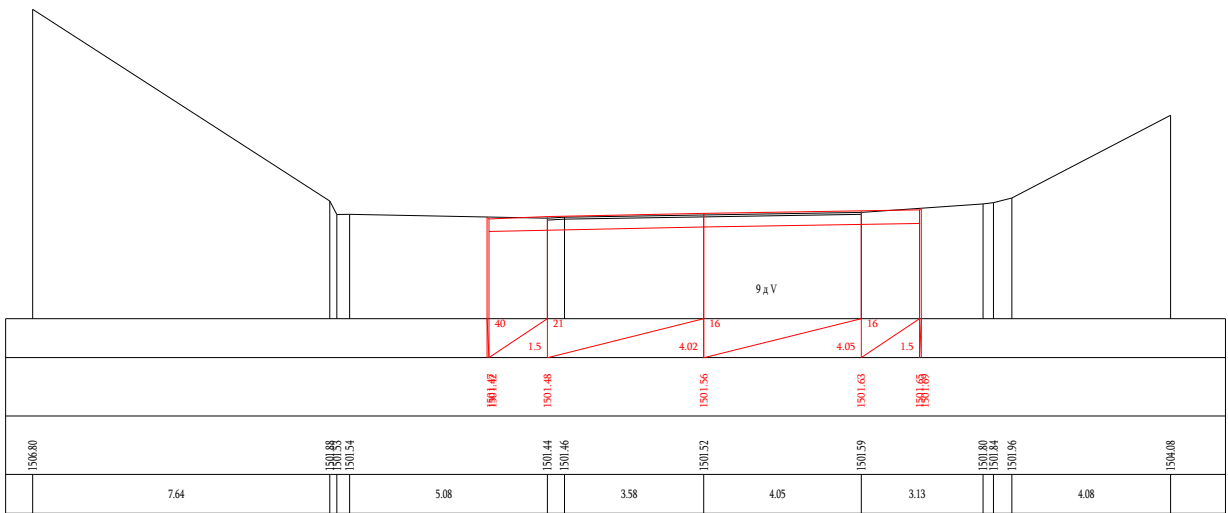
Үл 10-360



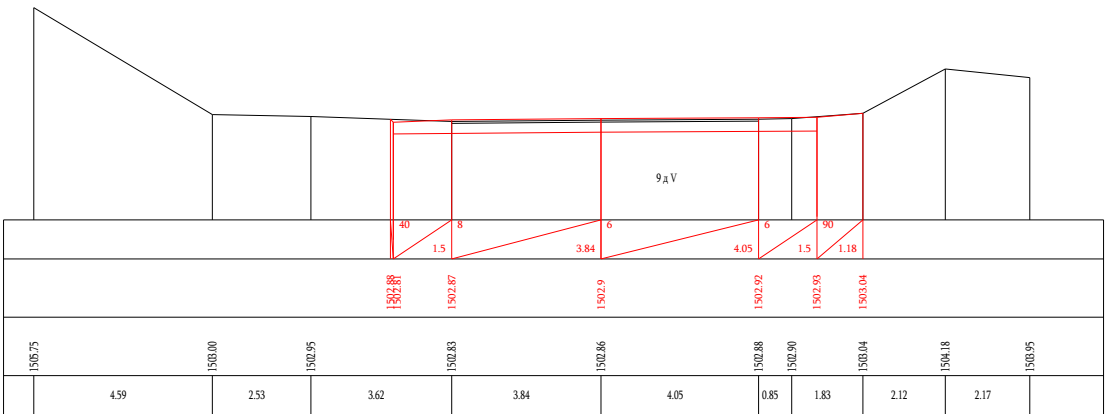
Үл 10-380



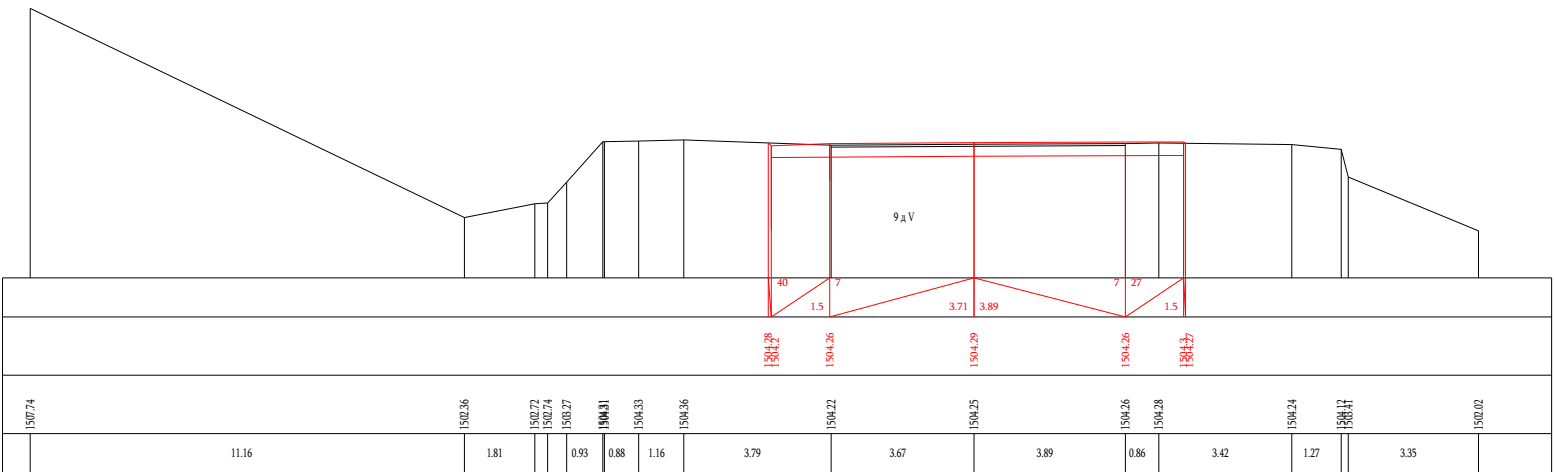
Үл 10-400



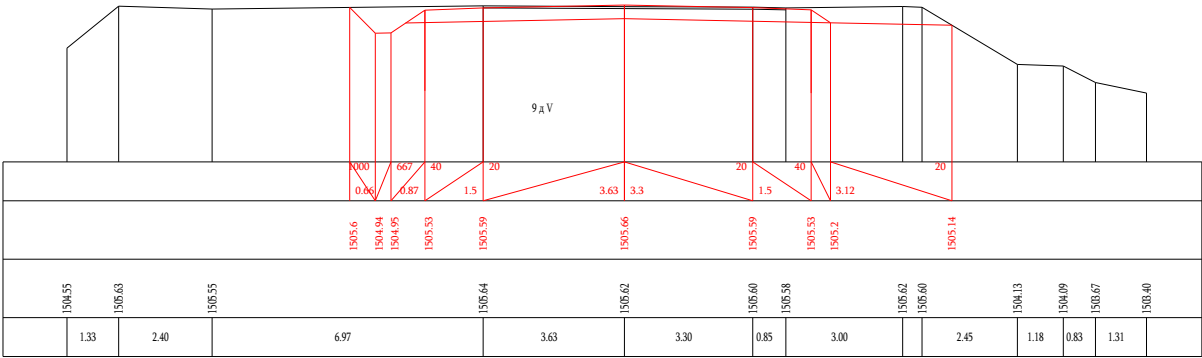
Үл 10-420



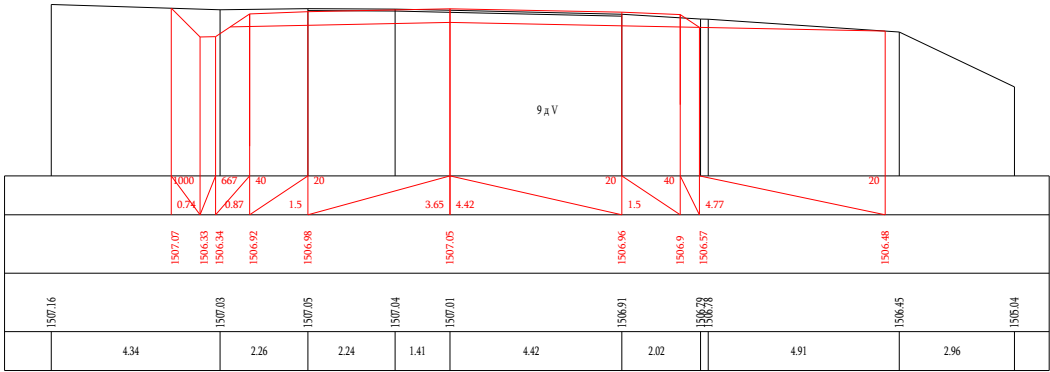
Үл 10-440



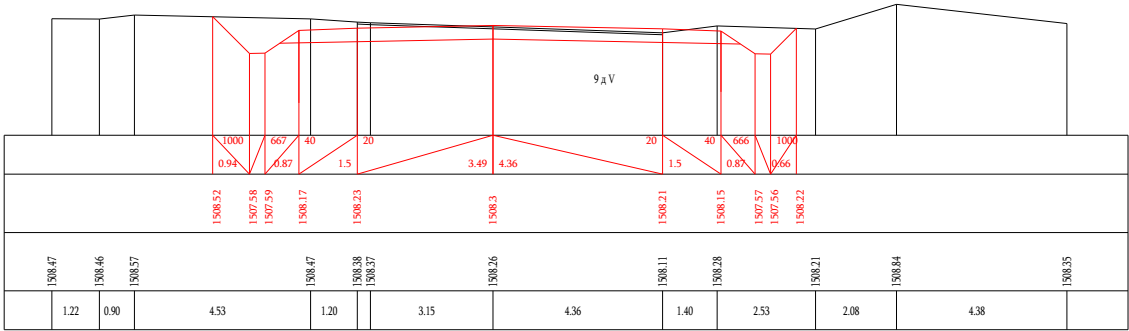
Үл 10-460



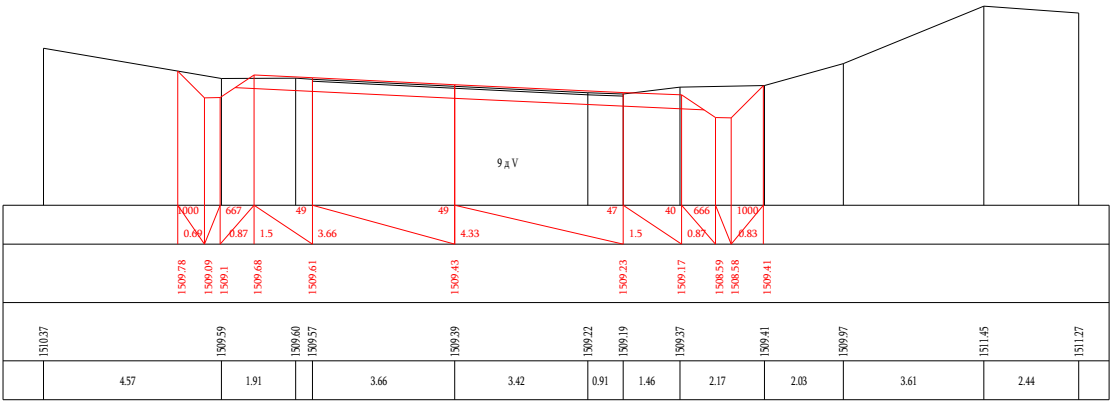
Կմ 10-480



Կմ 10-500



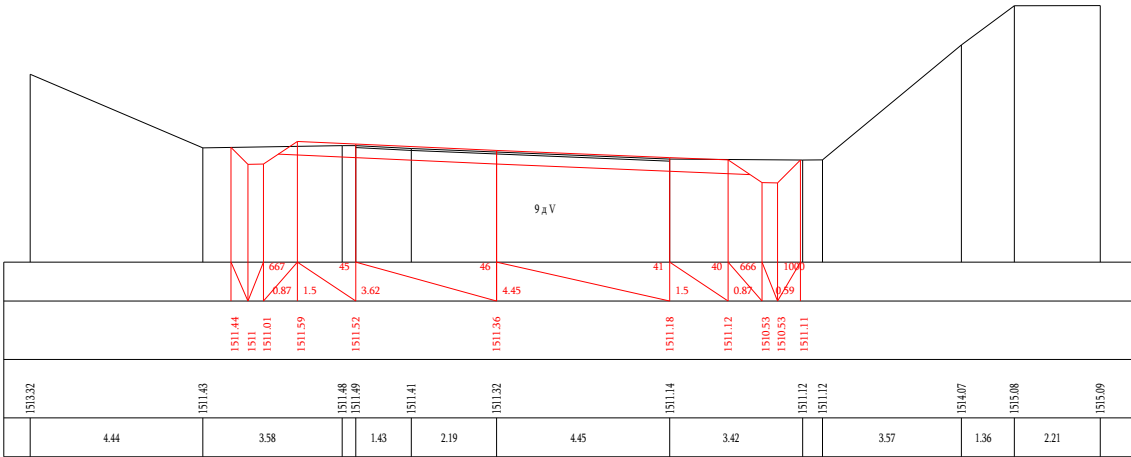
Կմ 10-520



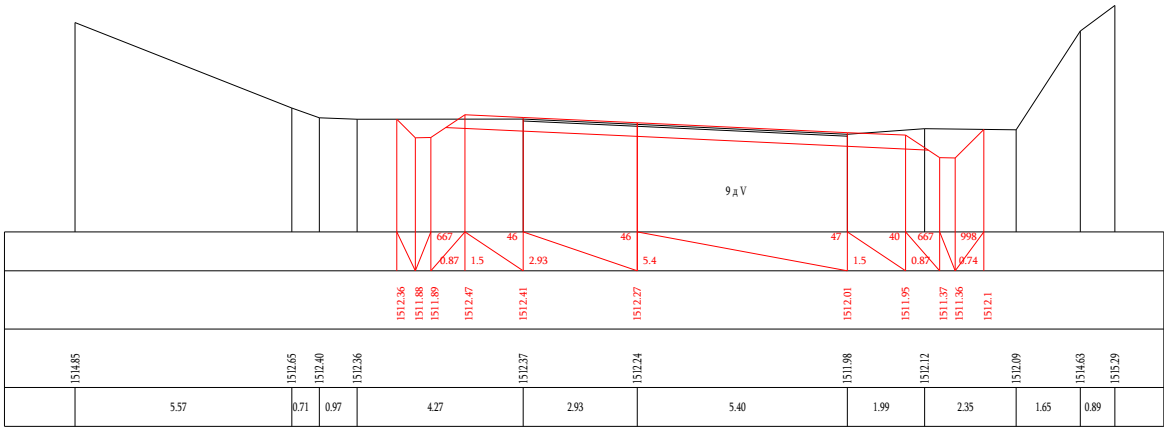
Կմ 10-540



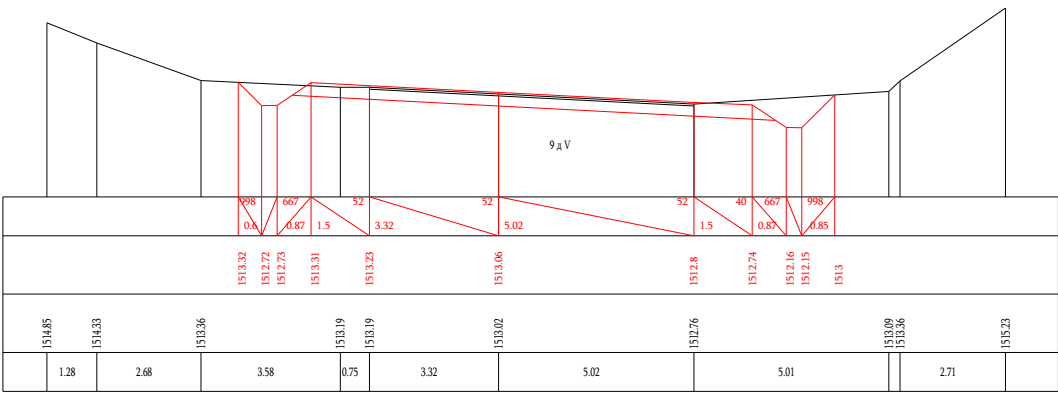
Կմ 10-560



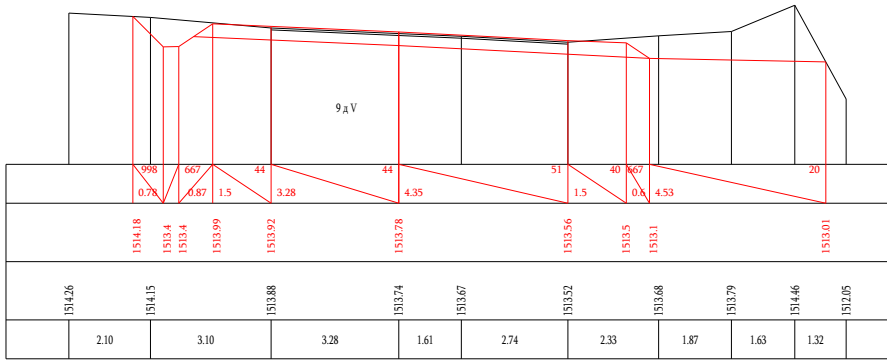
Կմ 10-580



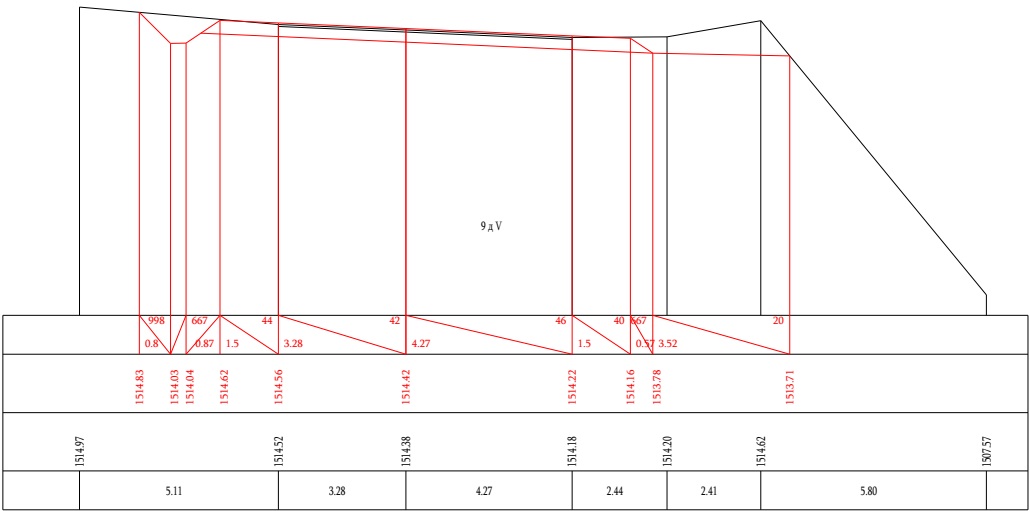
Чд 10-600



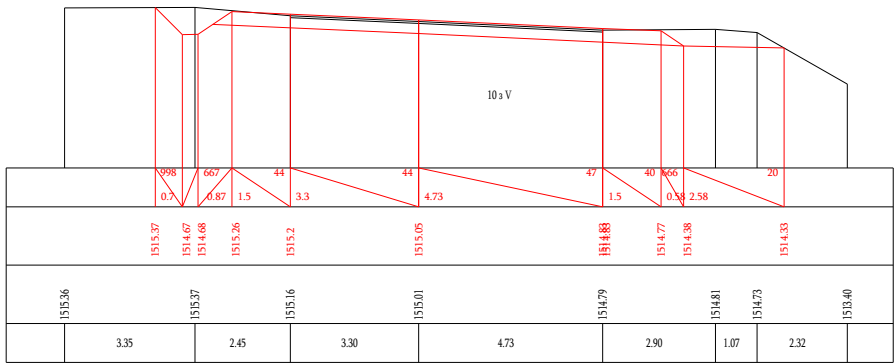
Чд 10-620



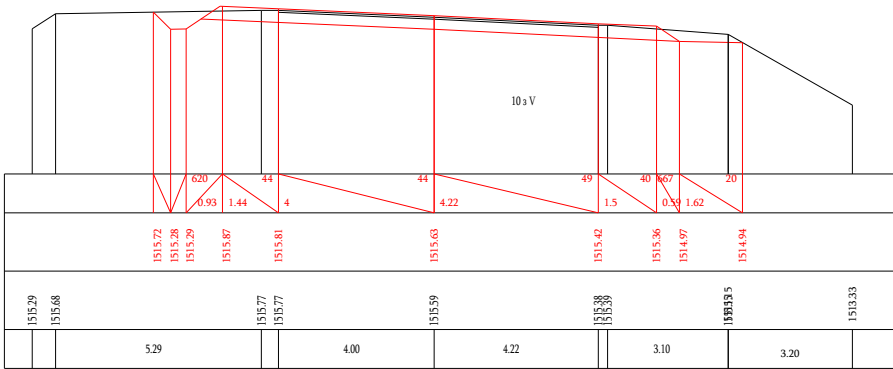
Чд 10-640



Чд 10-660

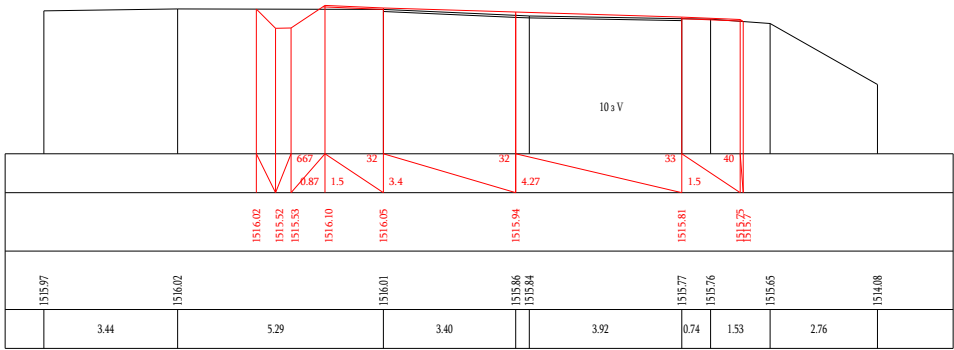


Чд 10-680

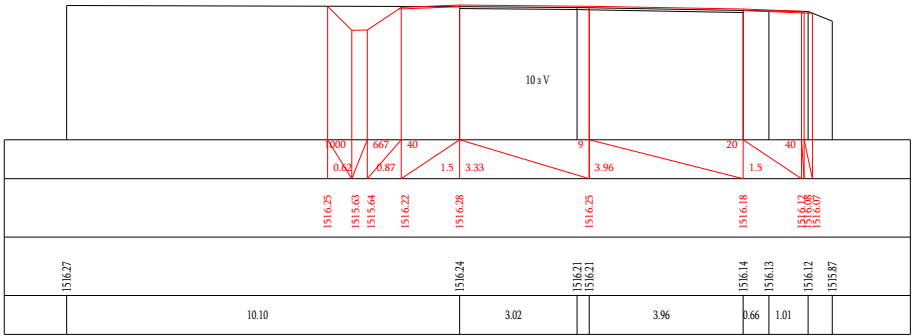


Чд 10-700

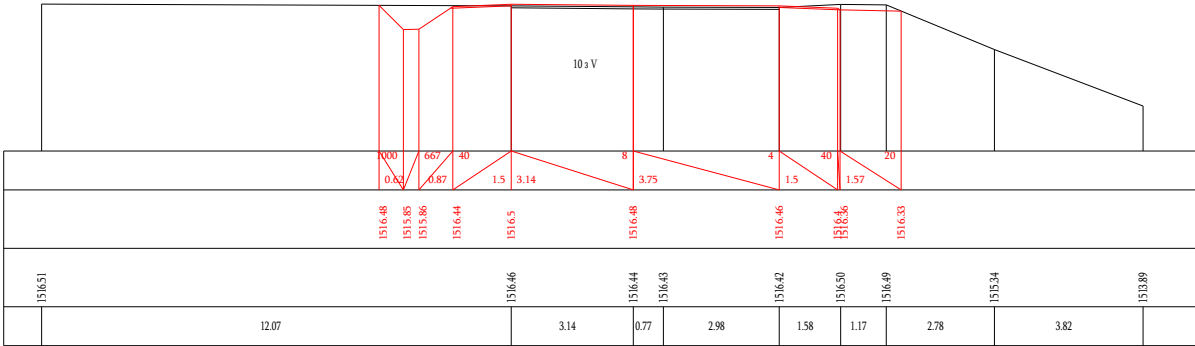




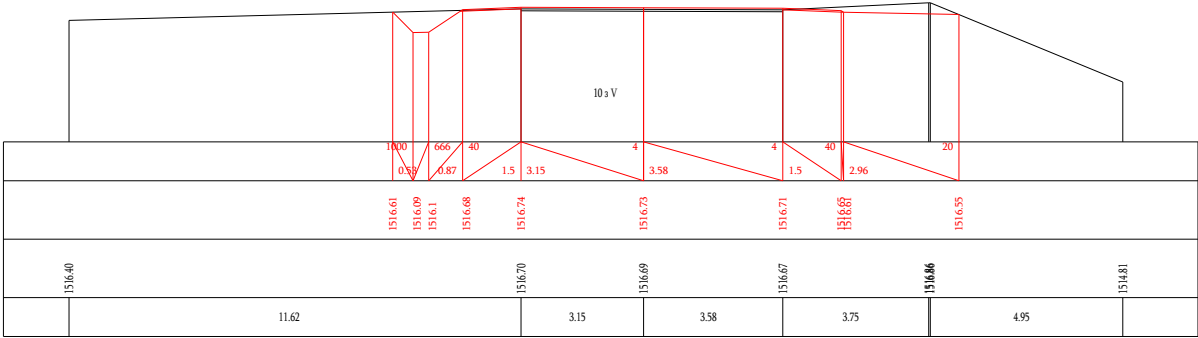
Կմ 10-720



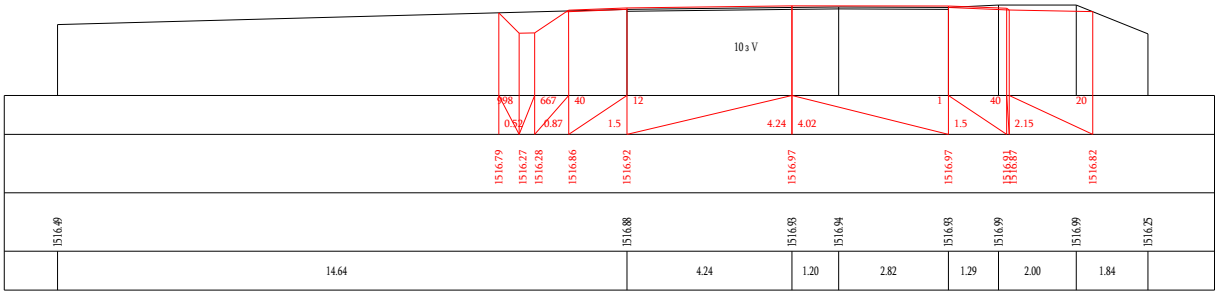
Կմ 10-740



Կմ 10-760



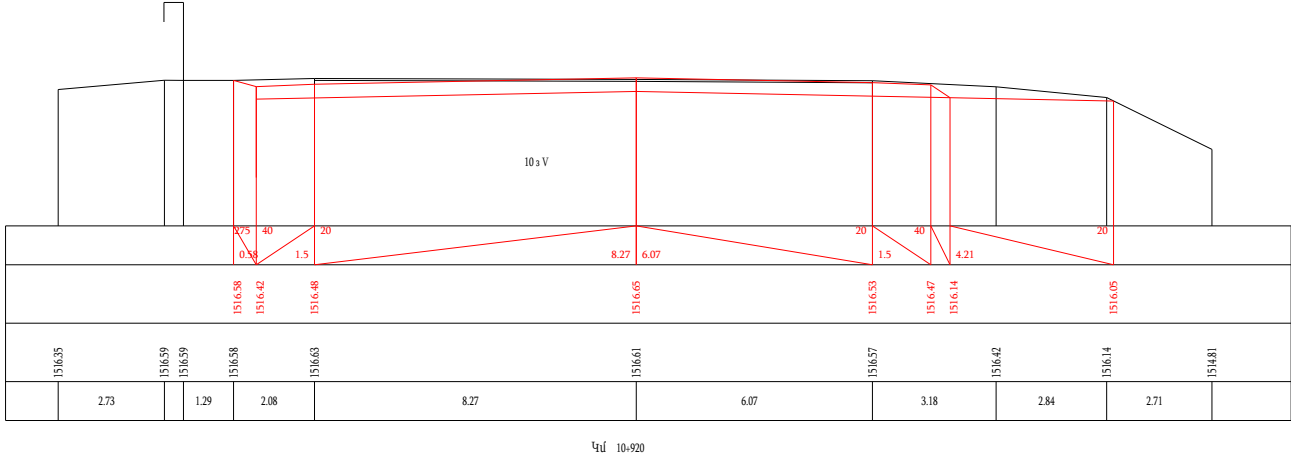
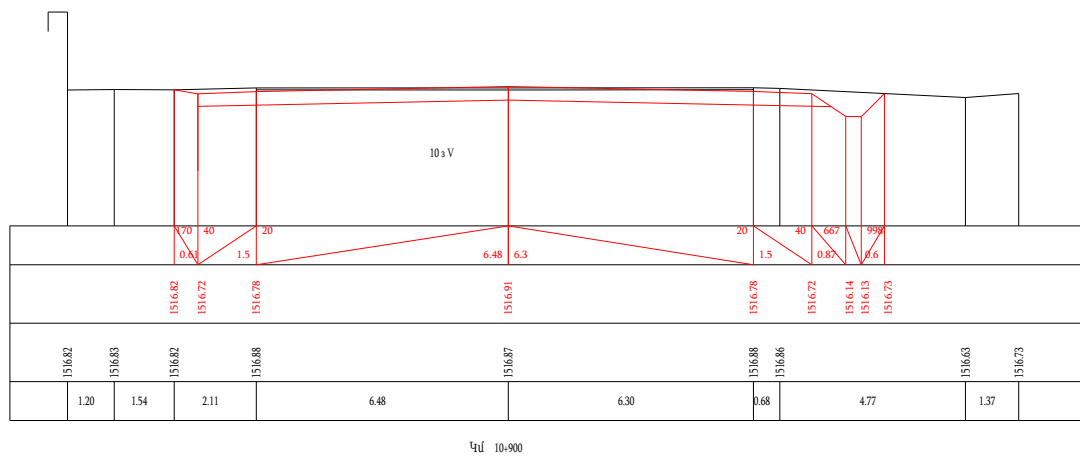
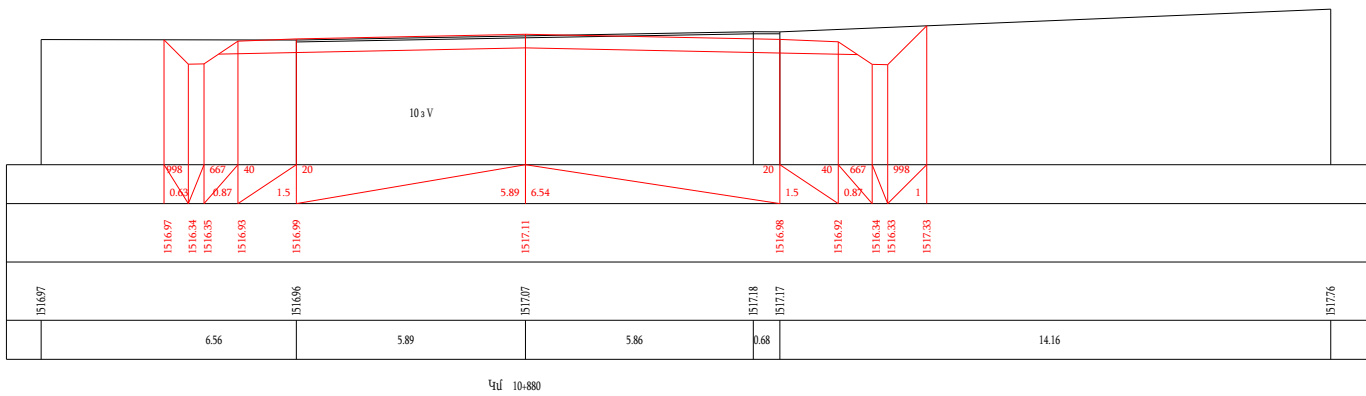
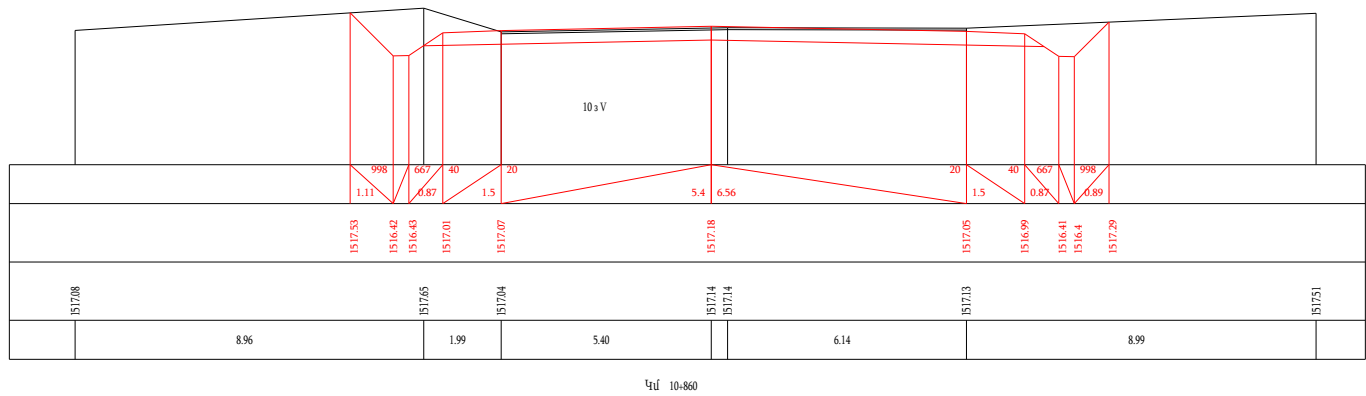
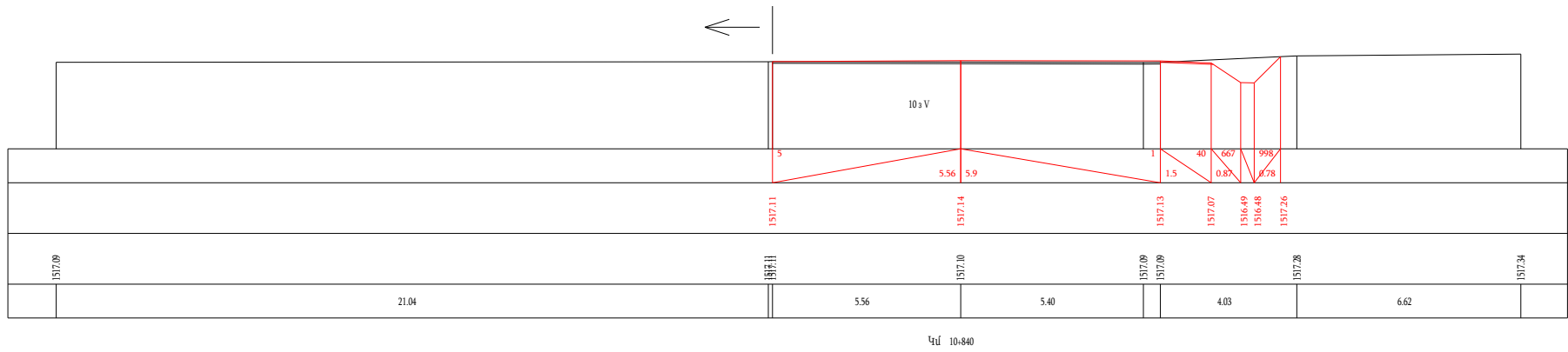
Կմ 10-780

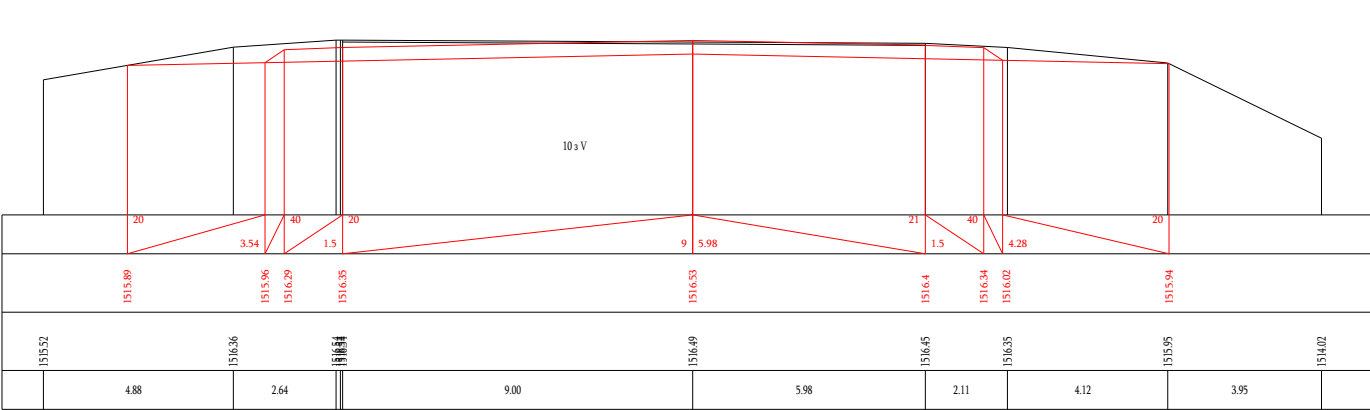


Կմ 10-800

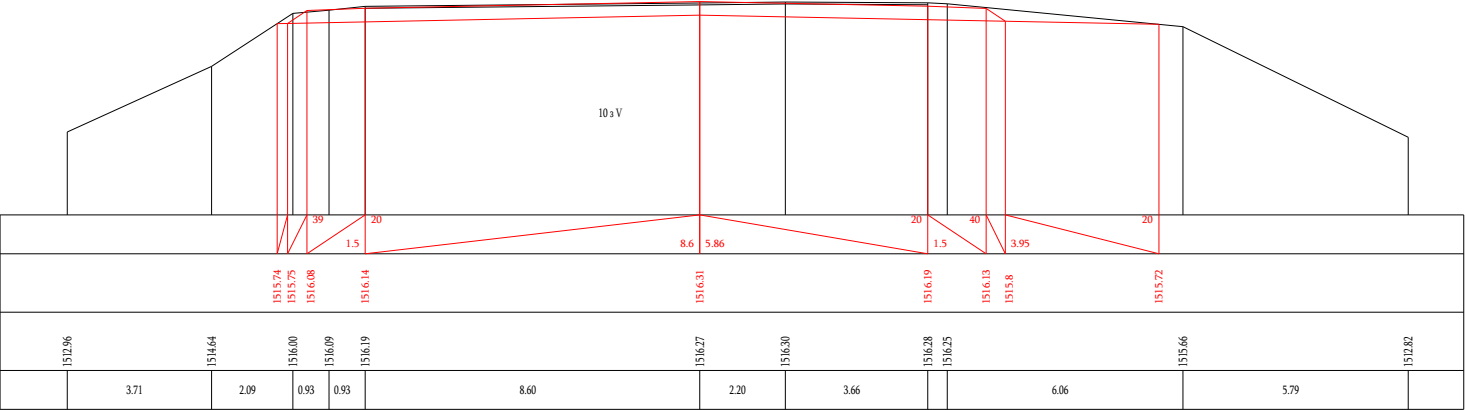


Կմ 10-820

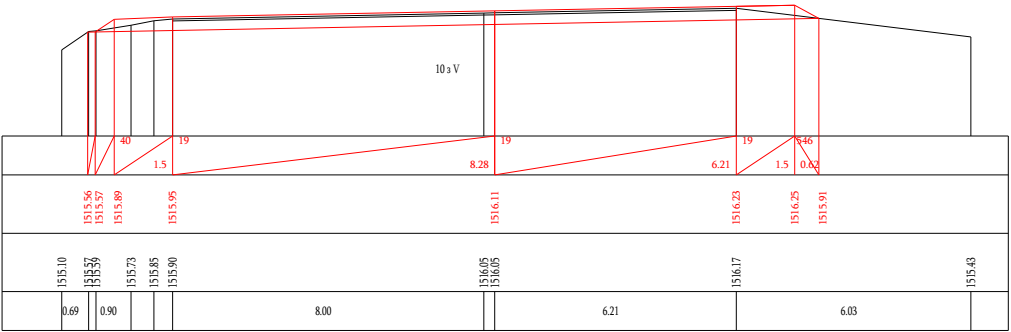




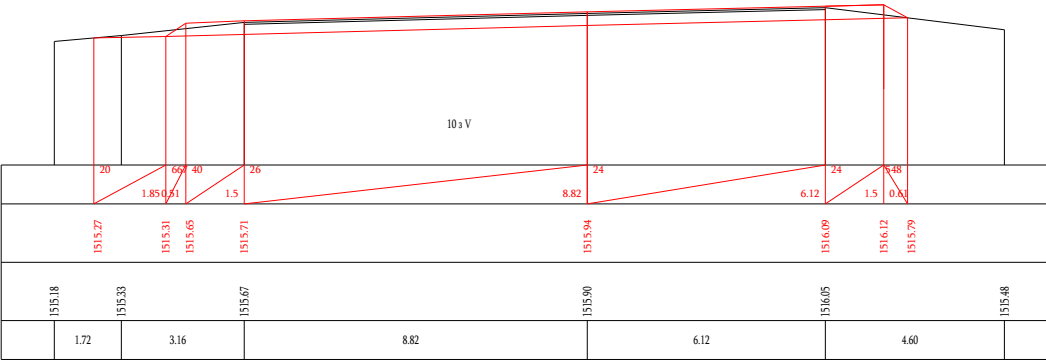
Чрп 10-928



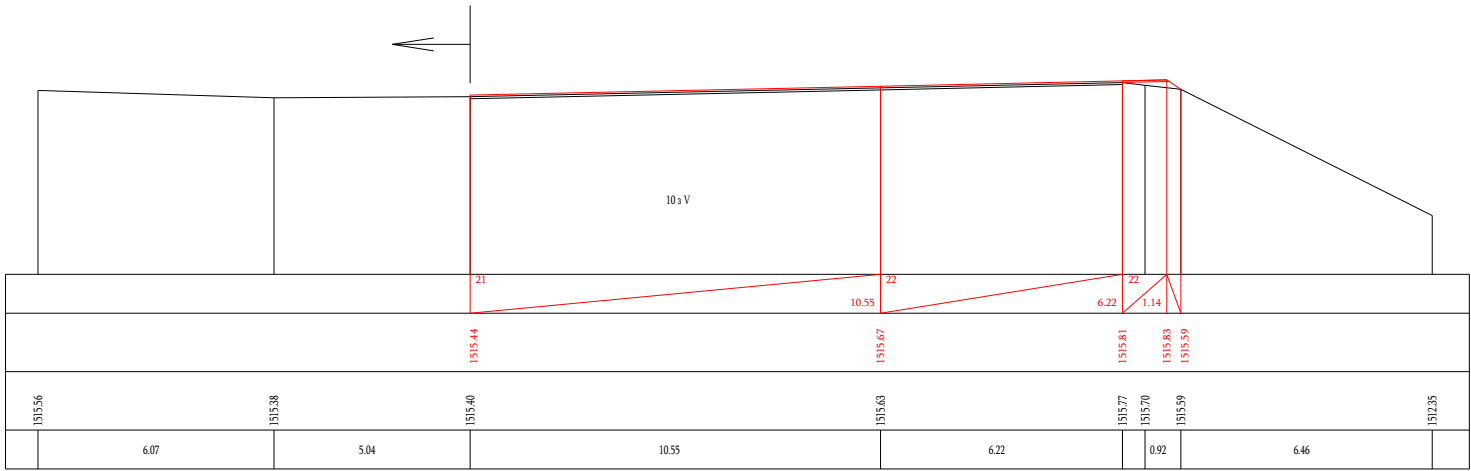
Чрп 10-940



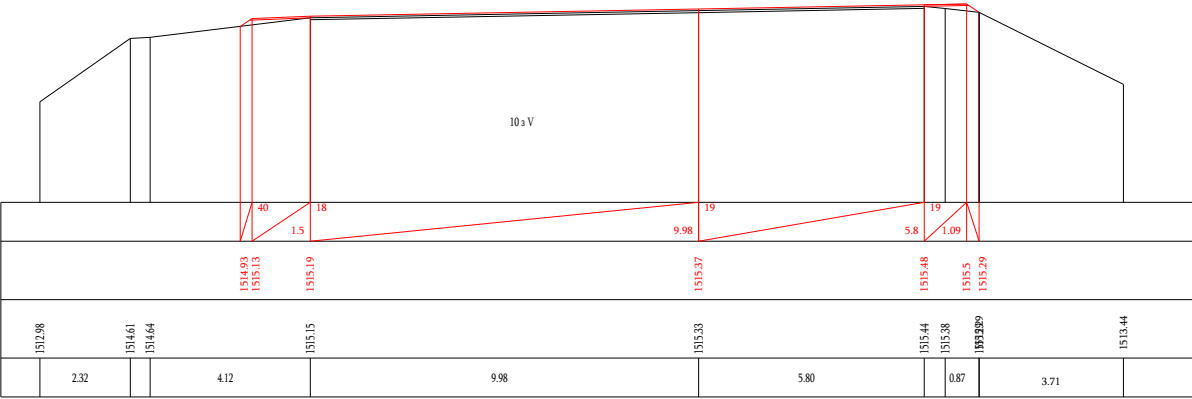
Чрп 10-951



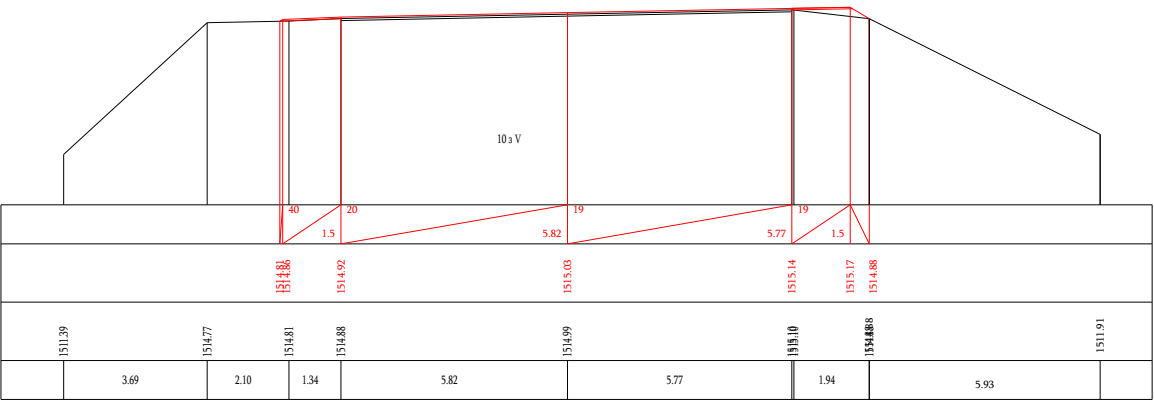
Чрп 10-960



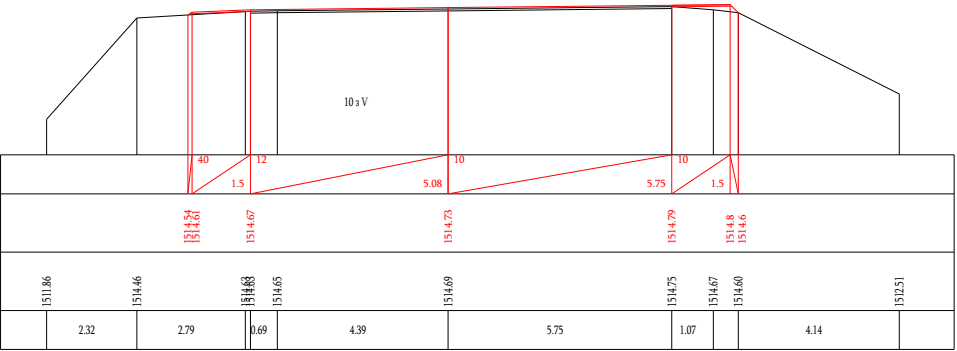
Чрп 10-980



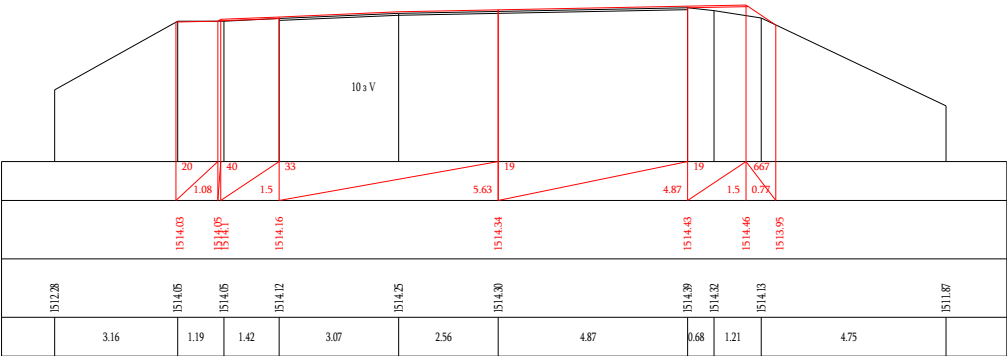
Чрп 11-000



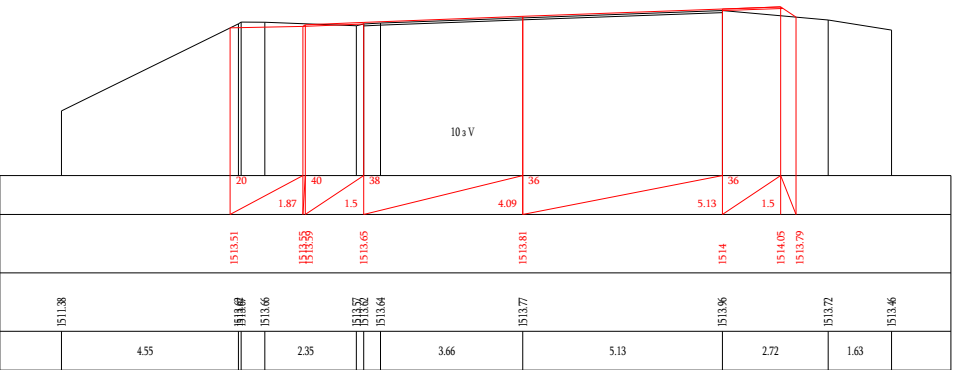
Կմ 11+020



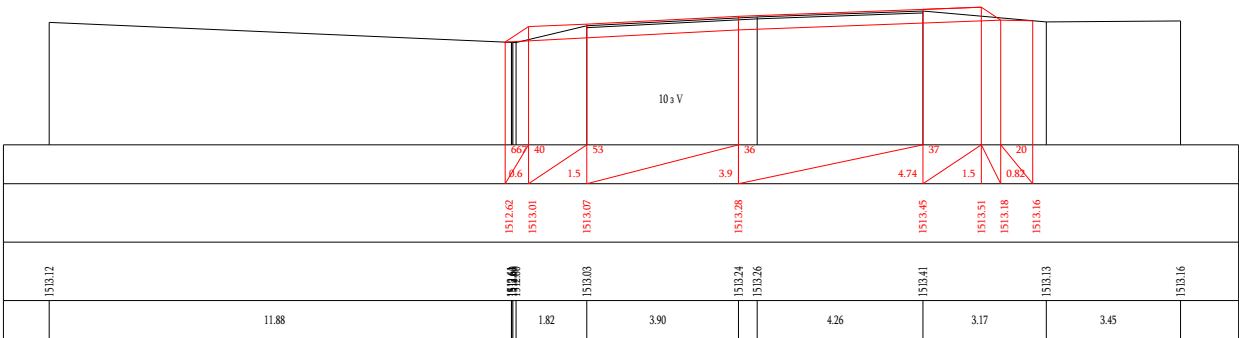
Կմ 11+040



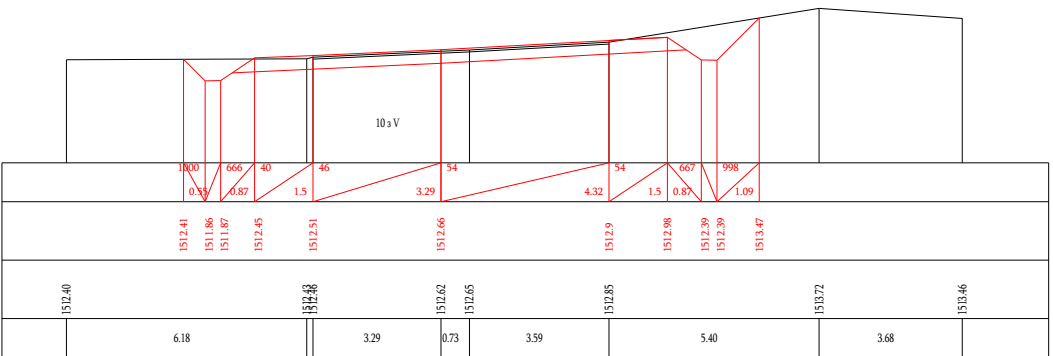
Կմ 11+060



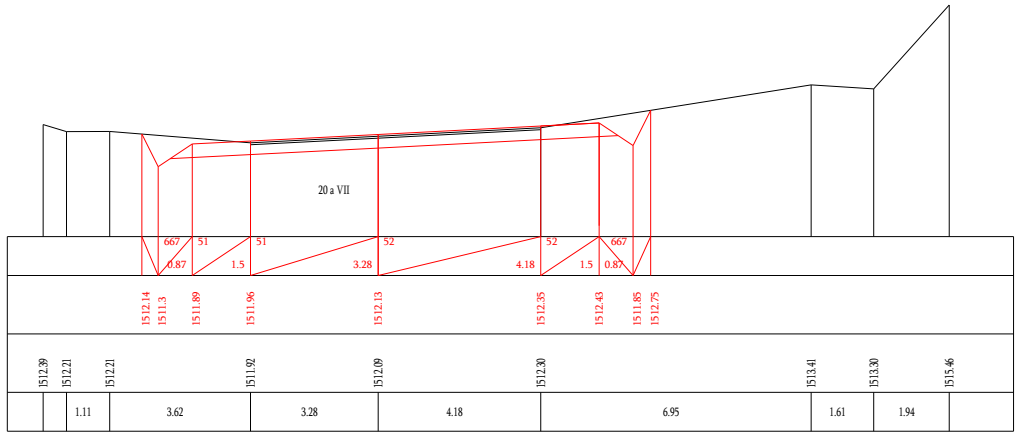
Կմ 11+080



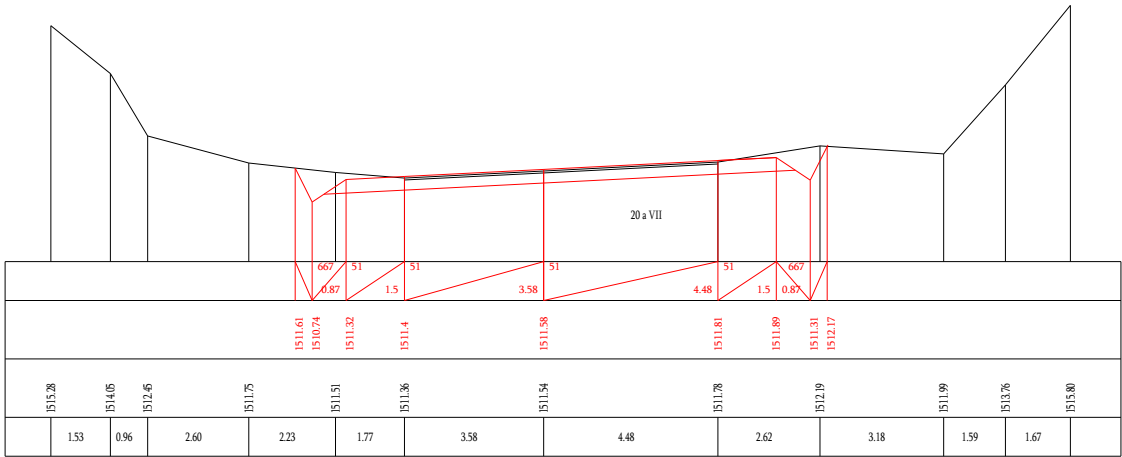
Կմ 11+100



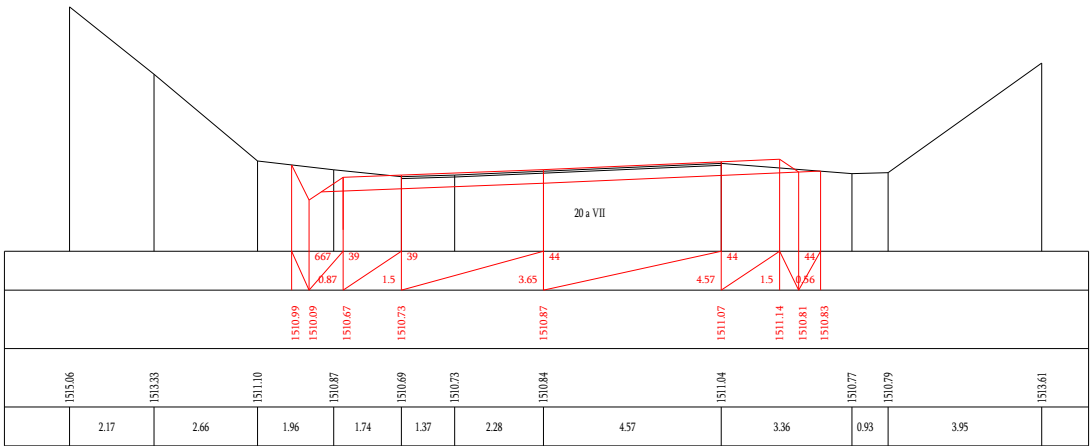
Կմ 11+120



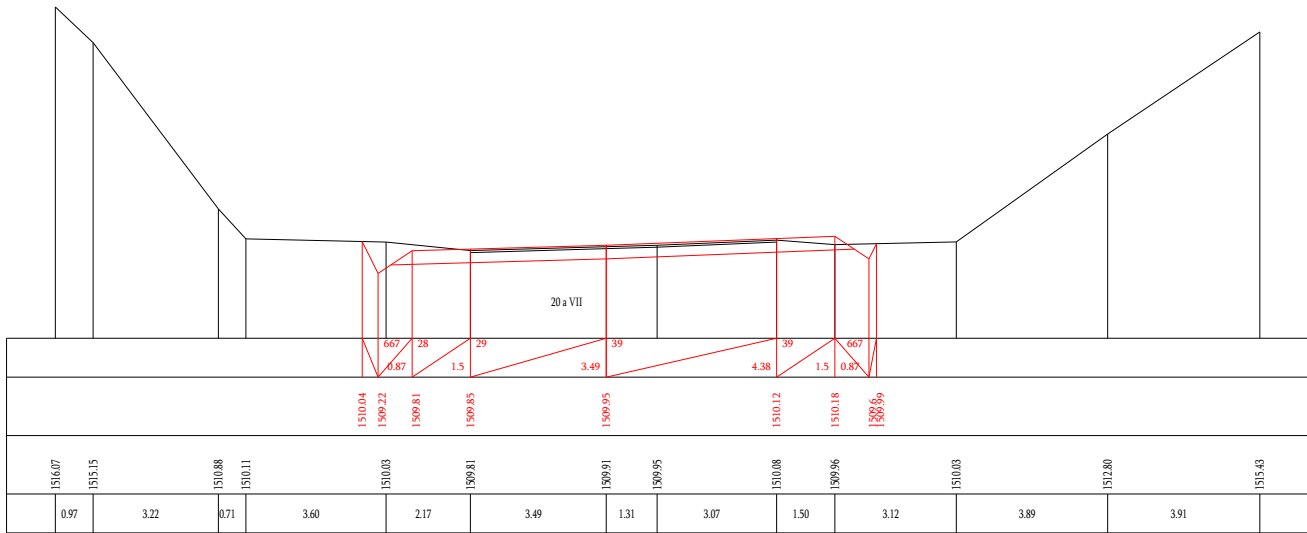
Чд 11-140



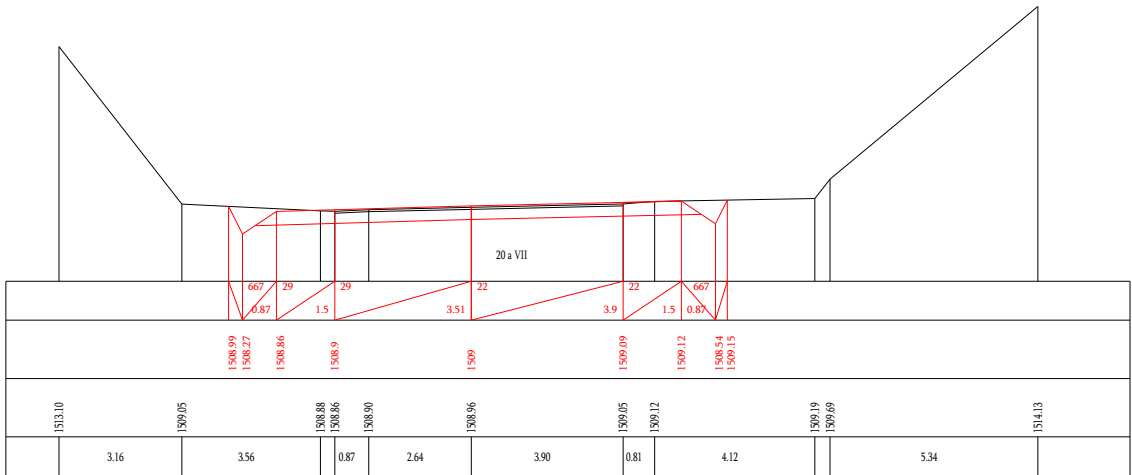
Чд 11-160



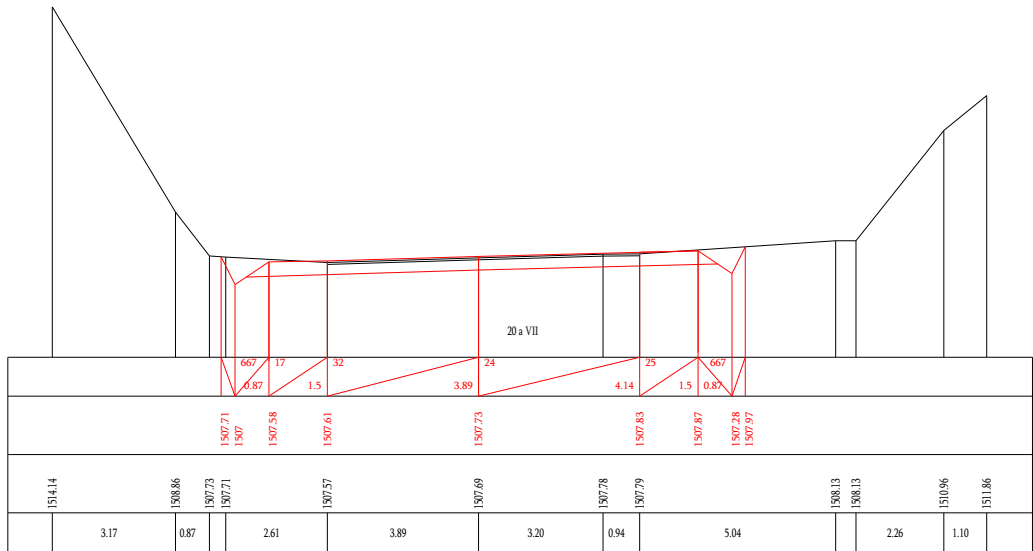
Чд 11-180



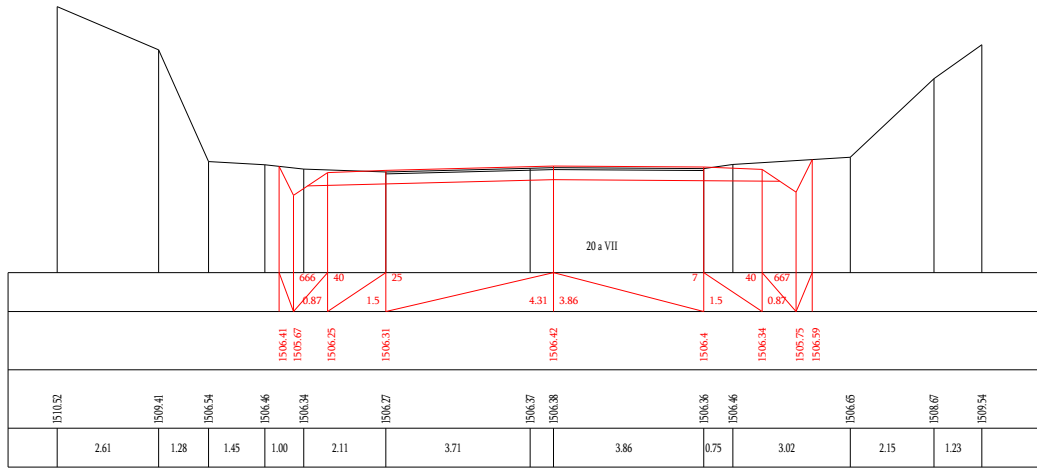
Чд 11-200



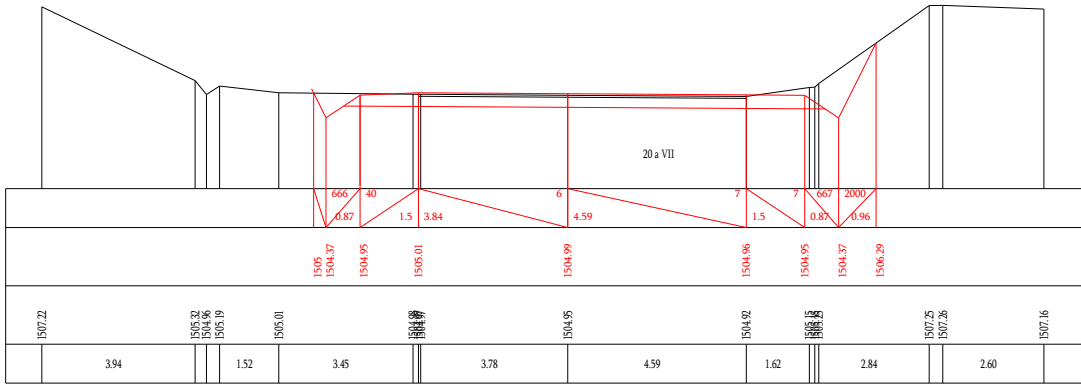
Чд 11-220



Чд 11-240



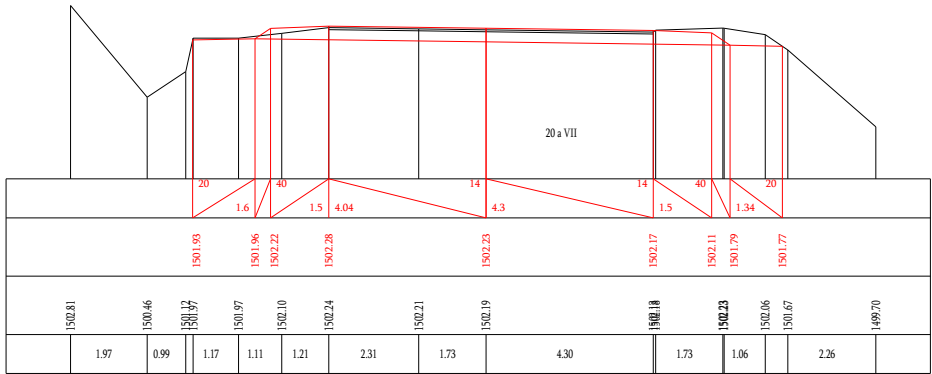
Կմ 11+260



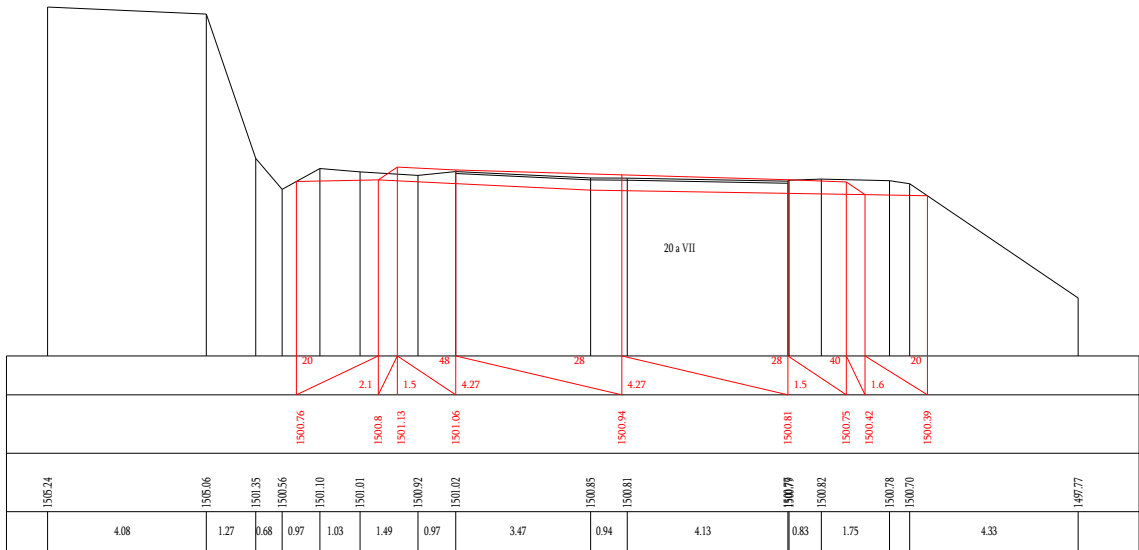
Կմ 11+280



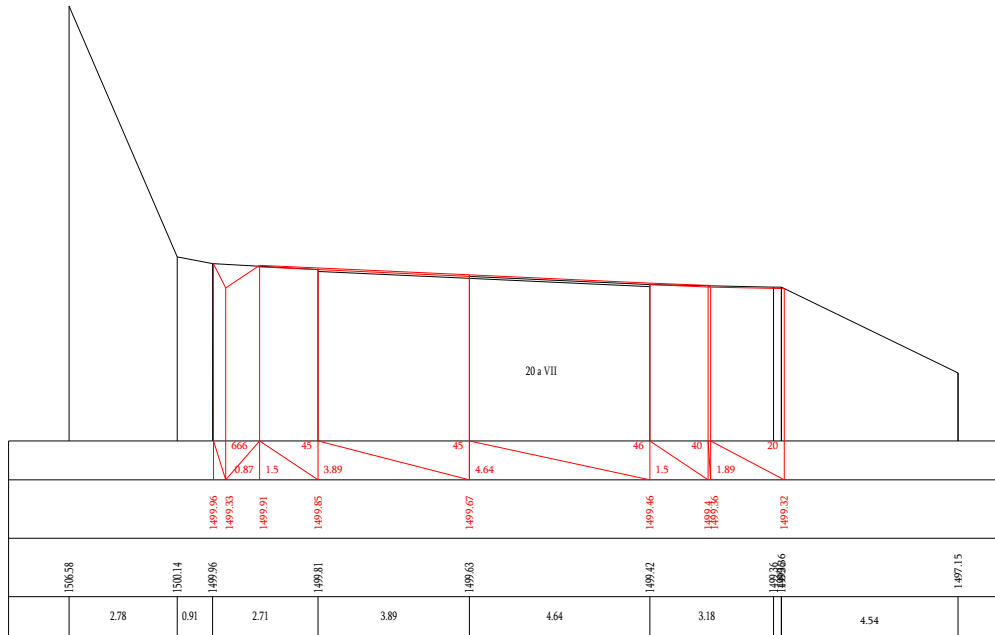
Կմ 11+300



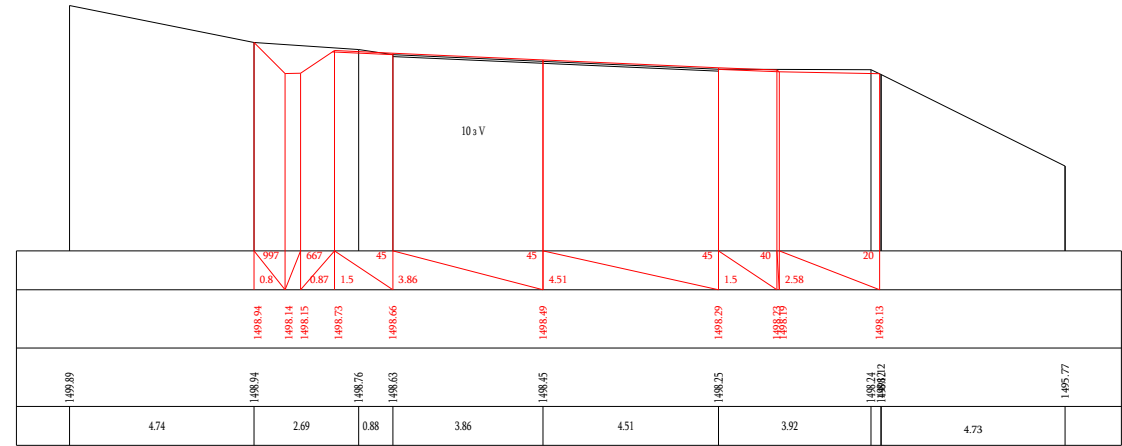
Կմ 11+320



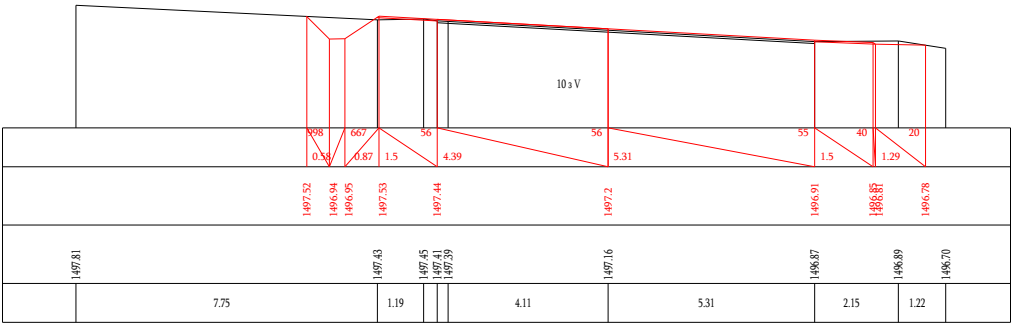
Կմ 11+340



Կմ 11+360



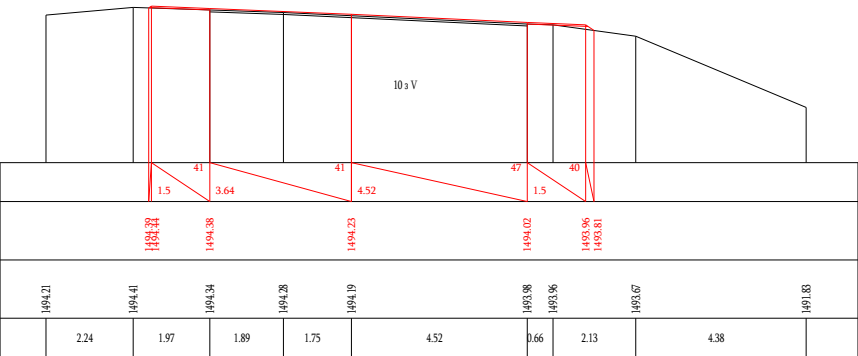
Чд 11+380



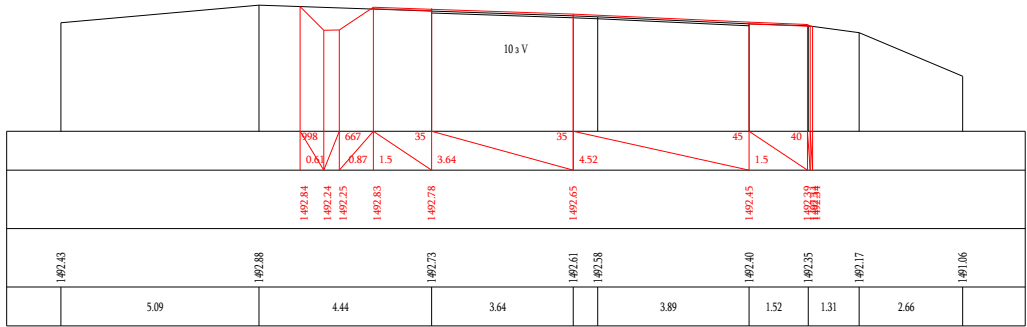
Чд 11+400



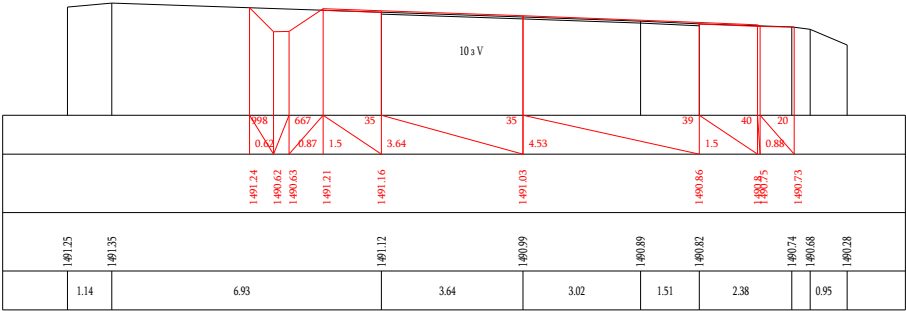
Чд 11+420



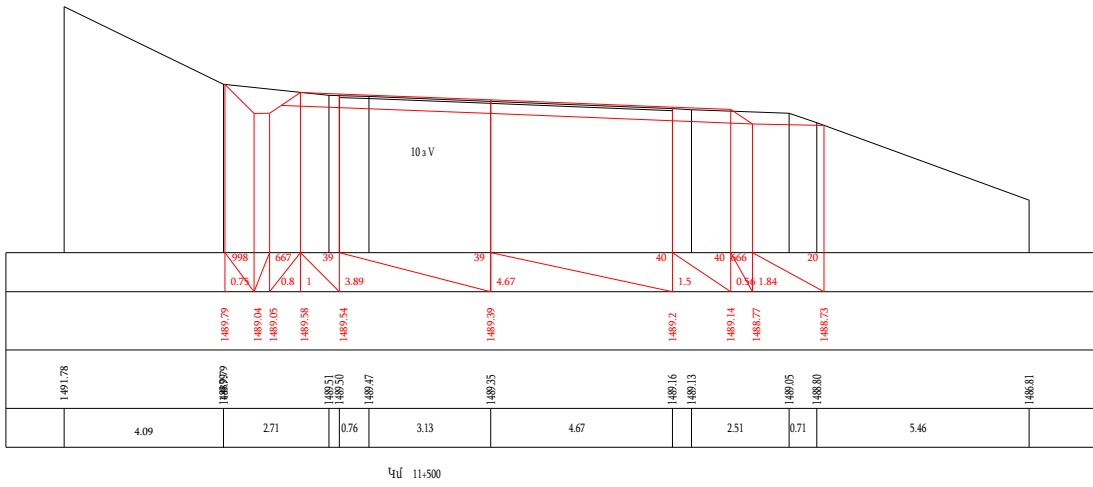
Чд 11+440



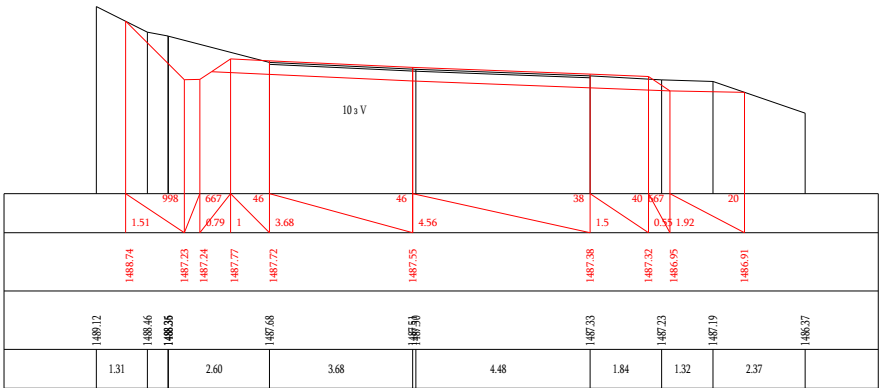
Чд 11+460



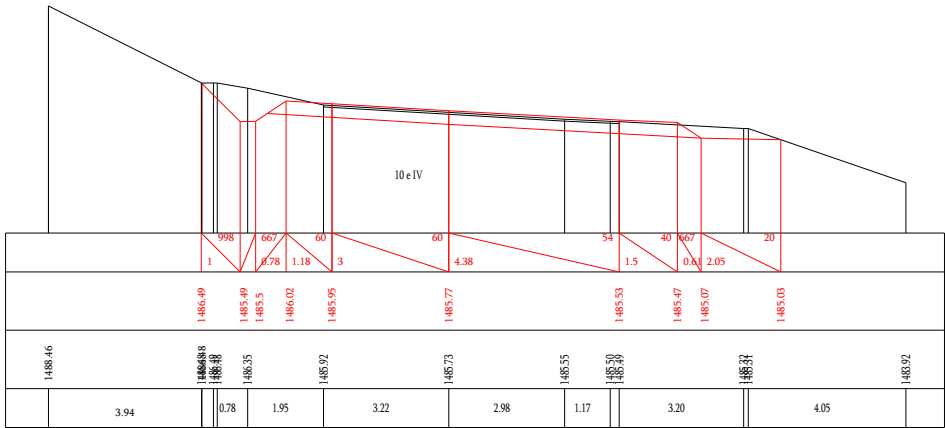
Чд 11+480



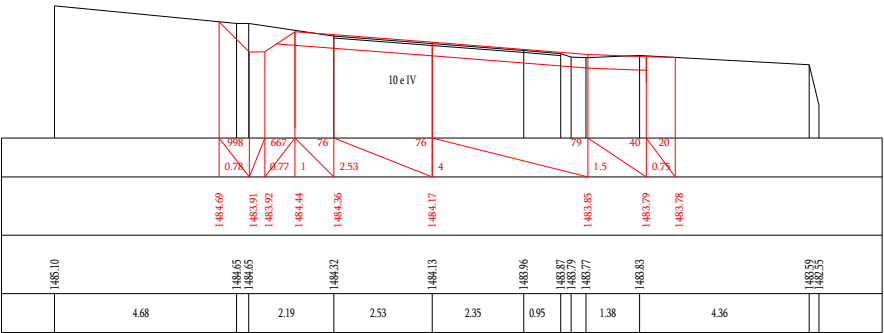
ЧД 11-500



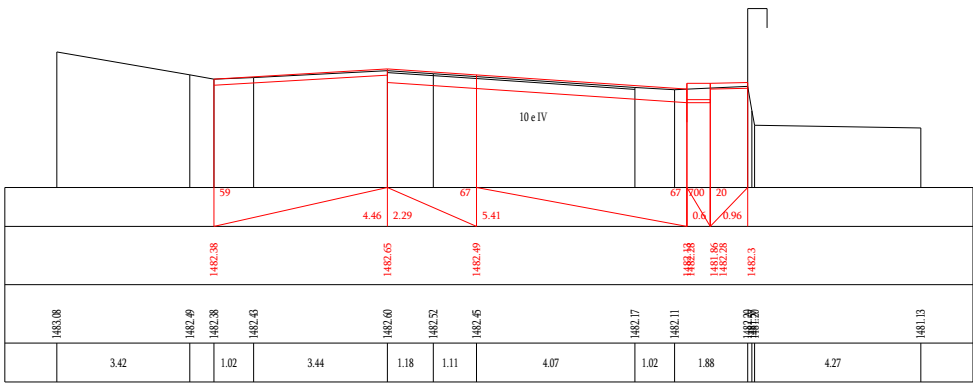
ЧД 11-520



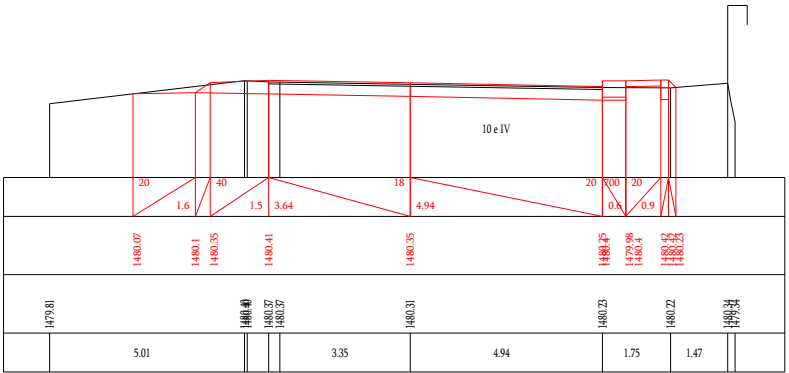
ЧД 11-540



ЧД 11-560

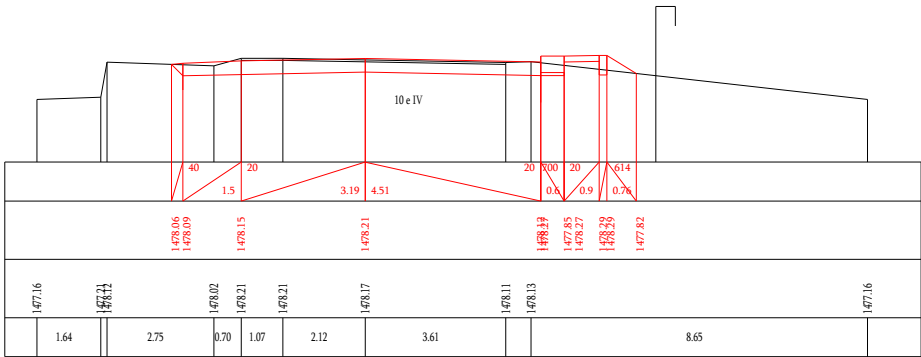


ЧД 11-580

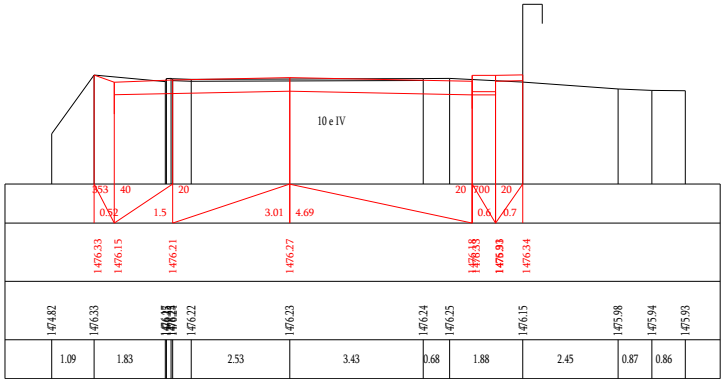


ЧД 11-600

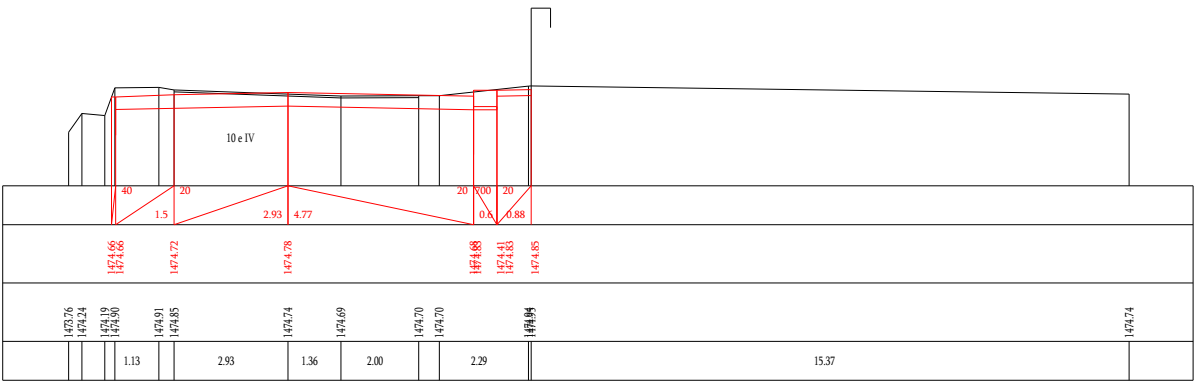




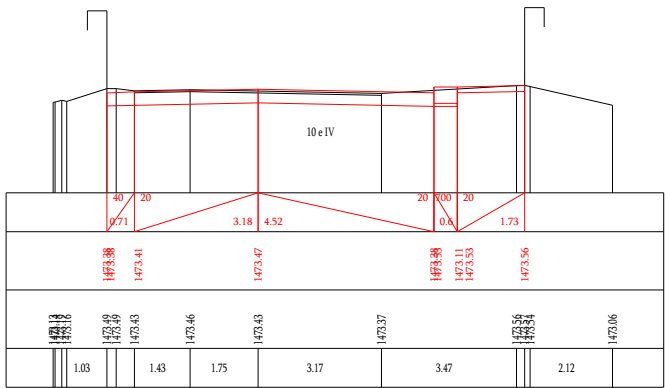
Чд 11-620



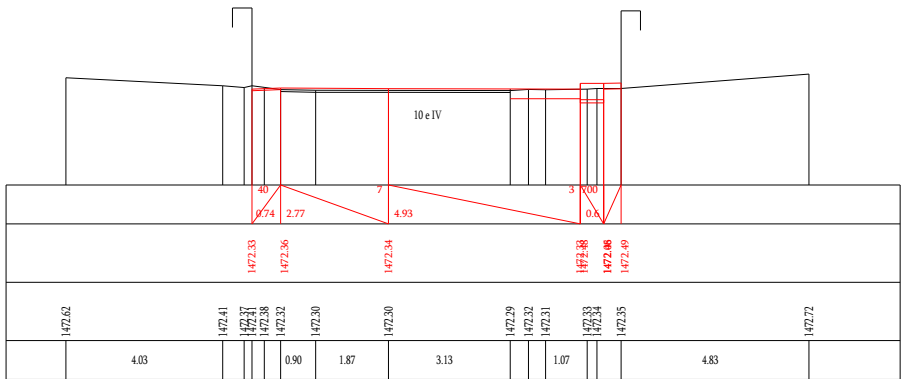
Чд 11-640



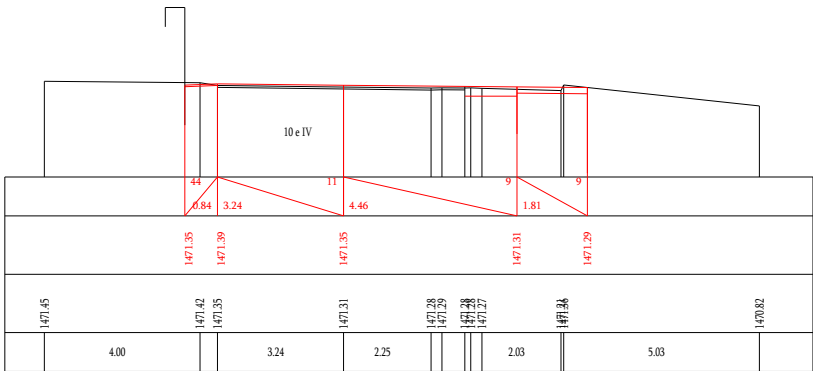
Чд 11-660



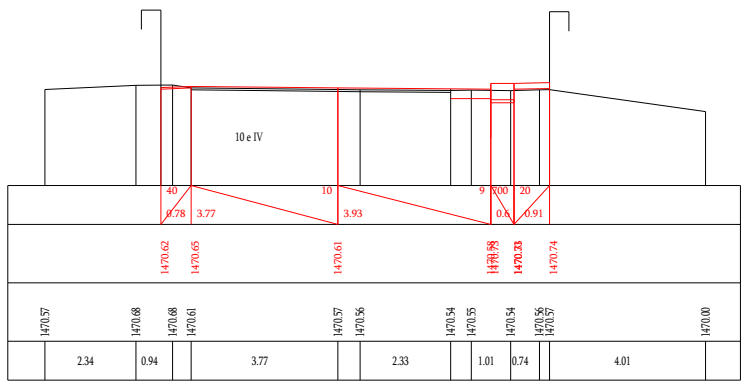
Чд 11-680



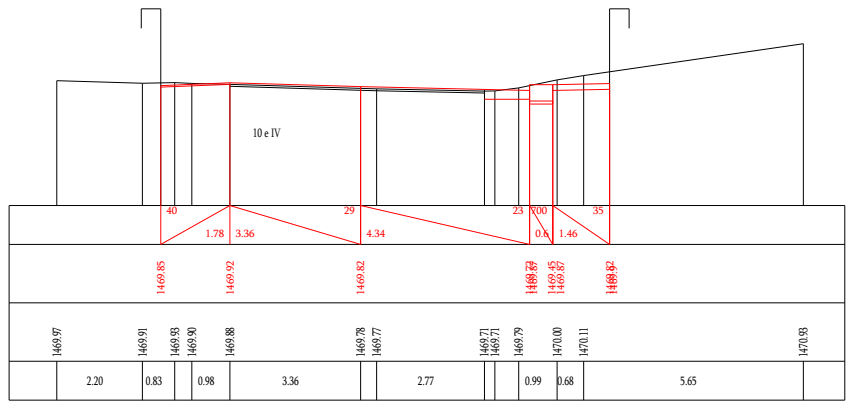
Чд 11-700



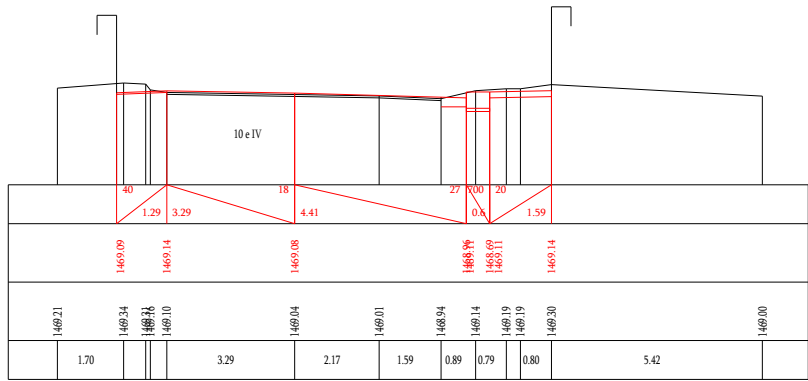
Чд 11-720



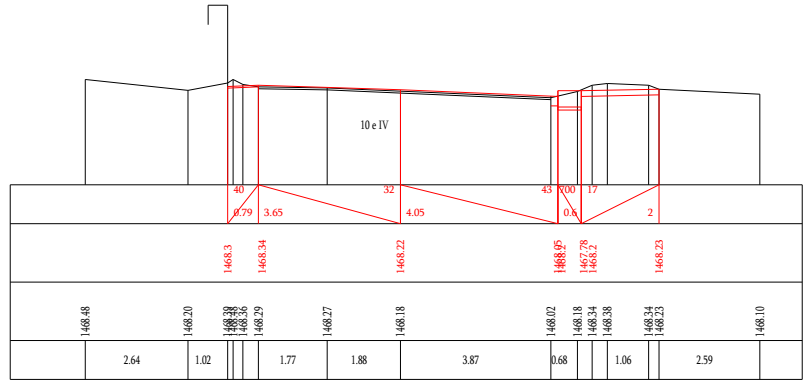
Կմ 11+740



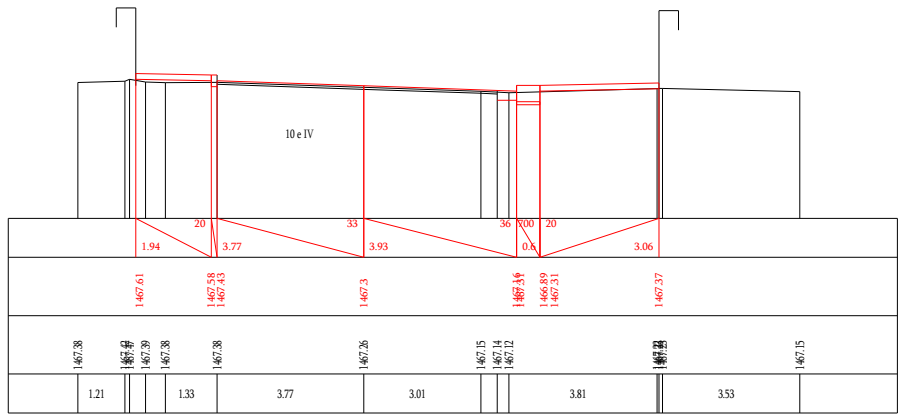
Կմ 11+760



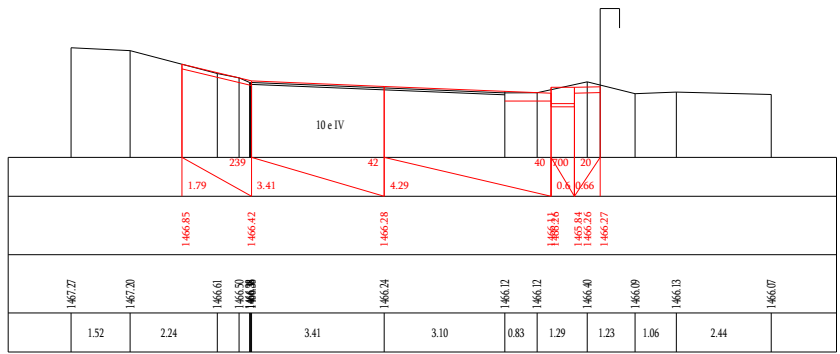
Կմ 11+780



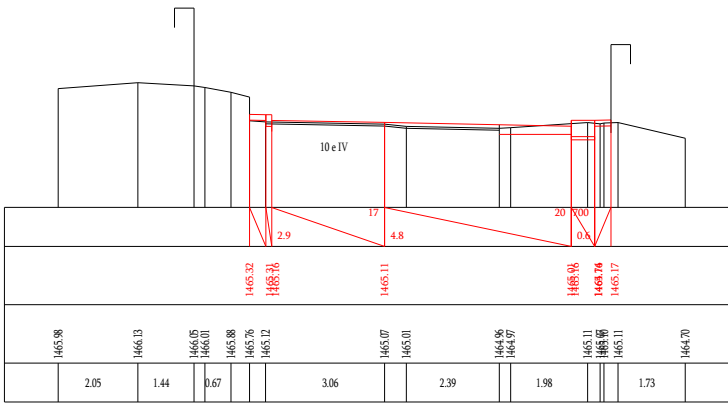
Կմ 11+800



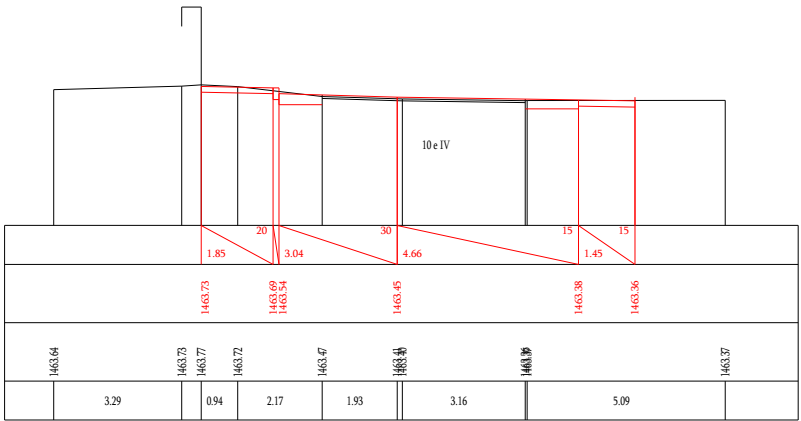
Կմ 11+820



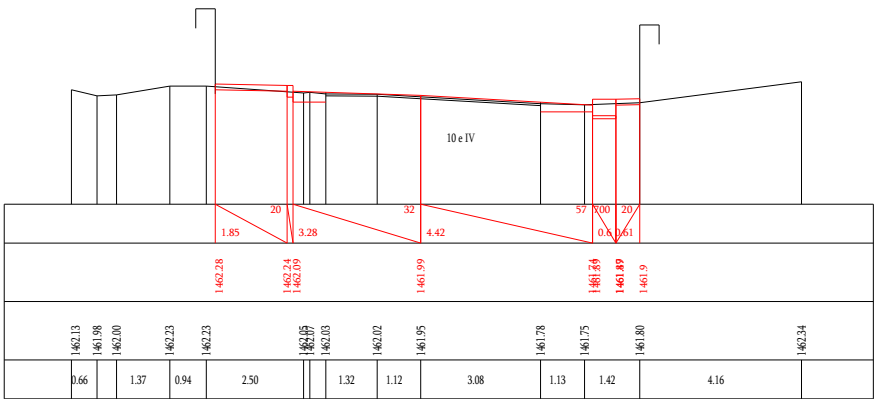
Կմ 11+840



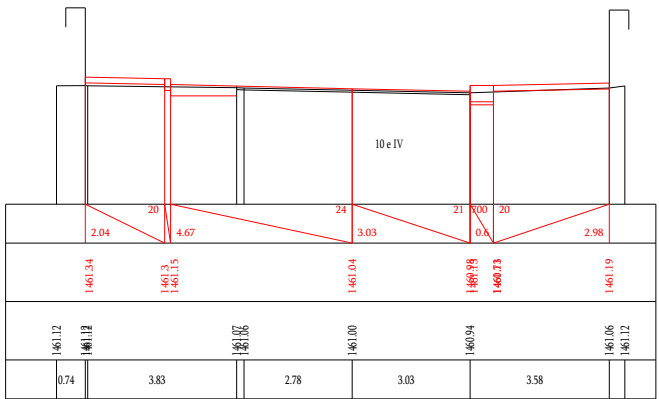
Чд 11-860



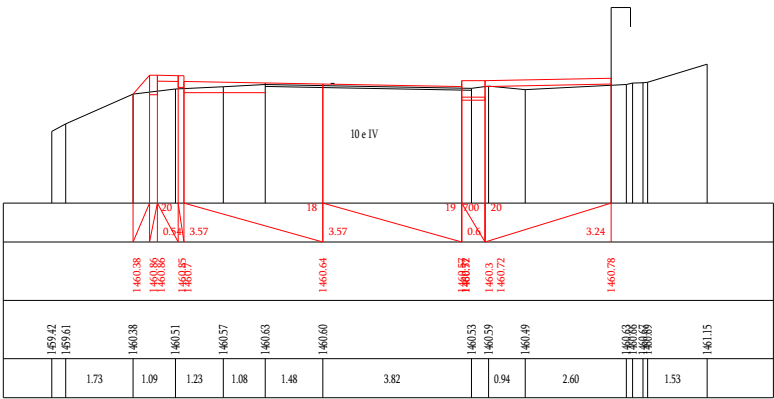
Чд 11-880



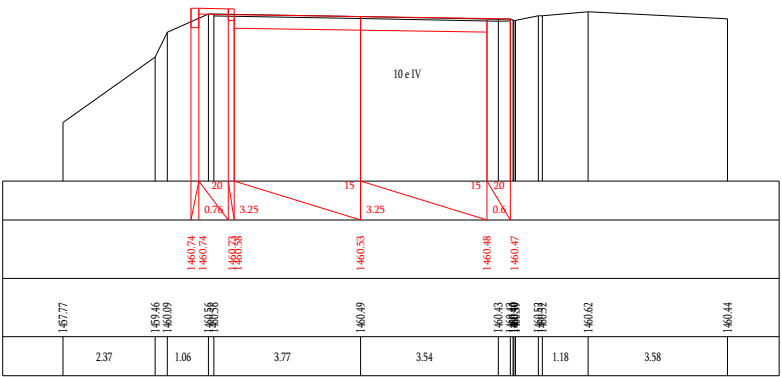
Чд 11-900



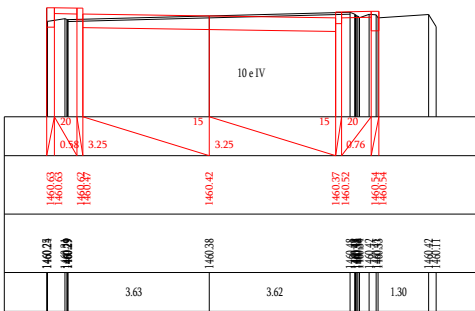
Чд 11-920



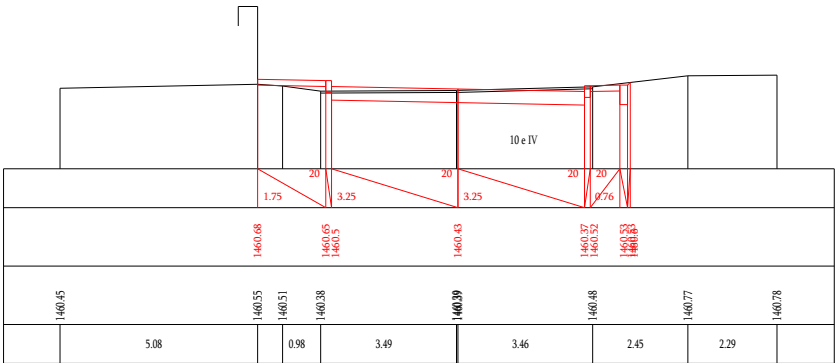
Чд 11-940



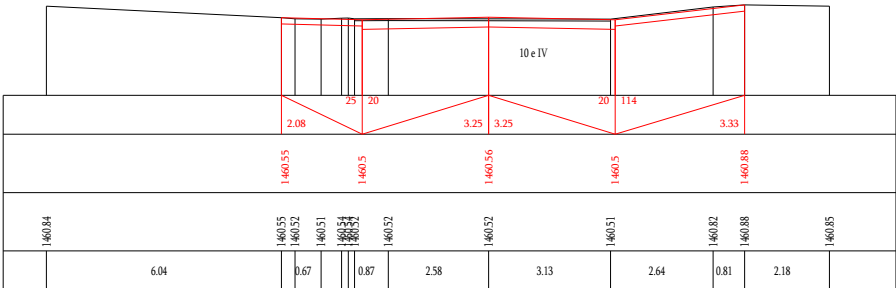
Чд 11-965



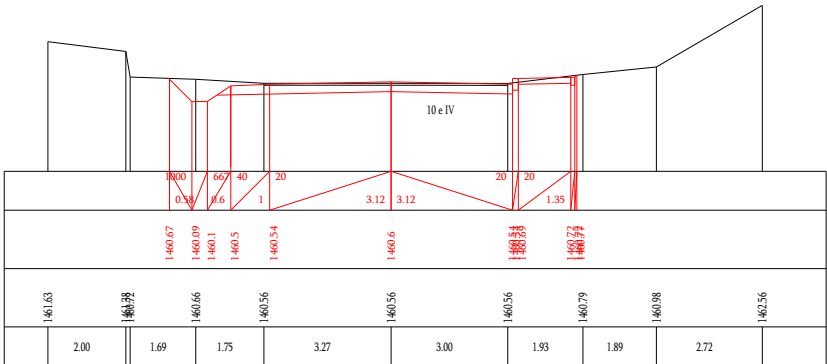
Чит 12-006



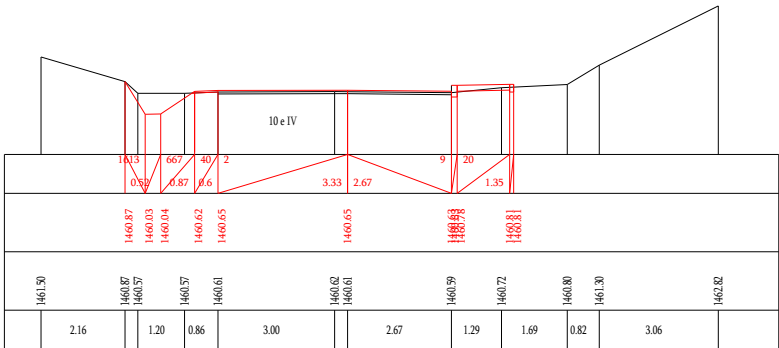
Чит 12-020



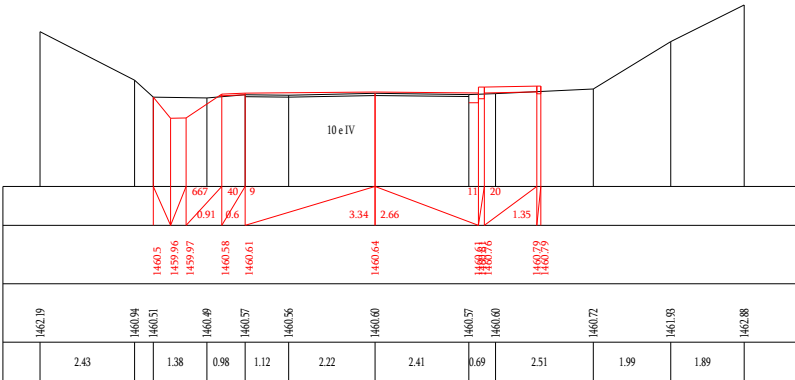
Чит 12-040



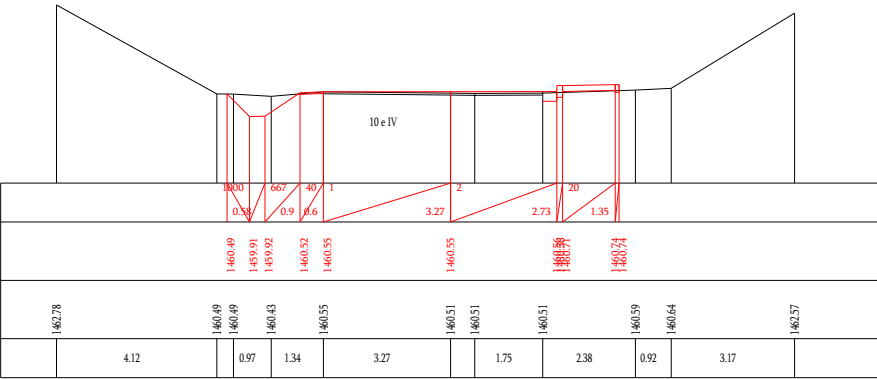
Чит 12-060



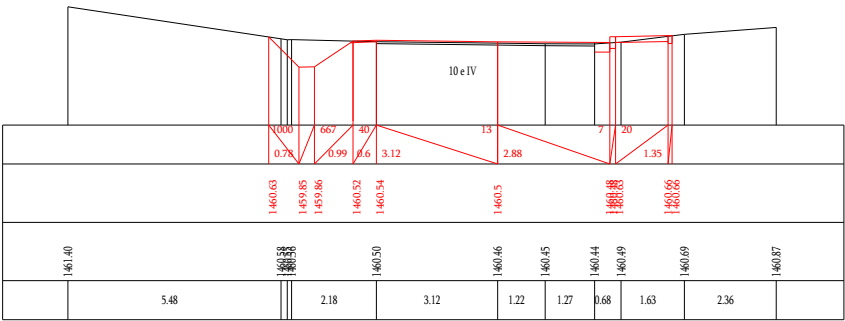
Чит 12-080



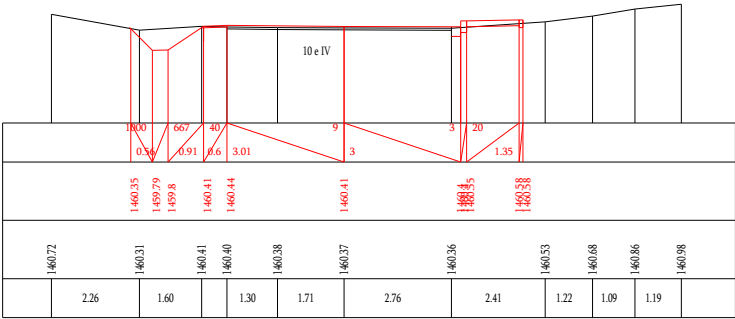
Чит 12-100



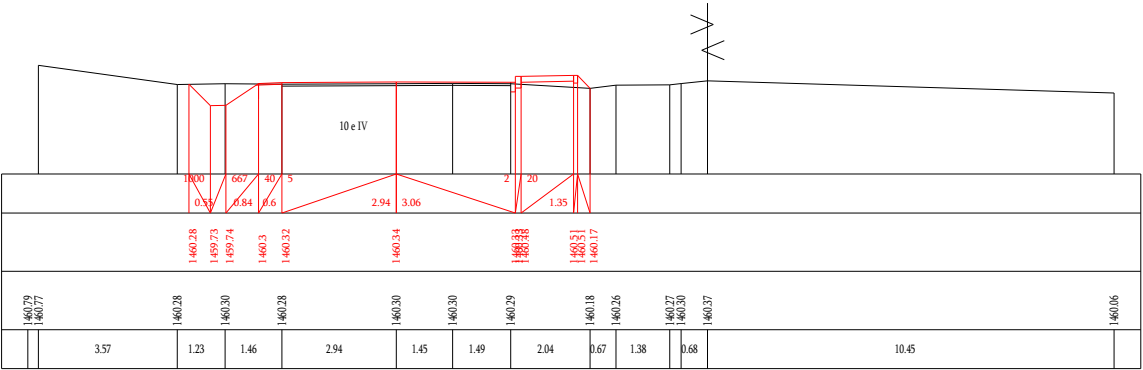
Կմ 12+120



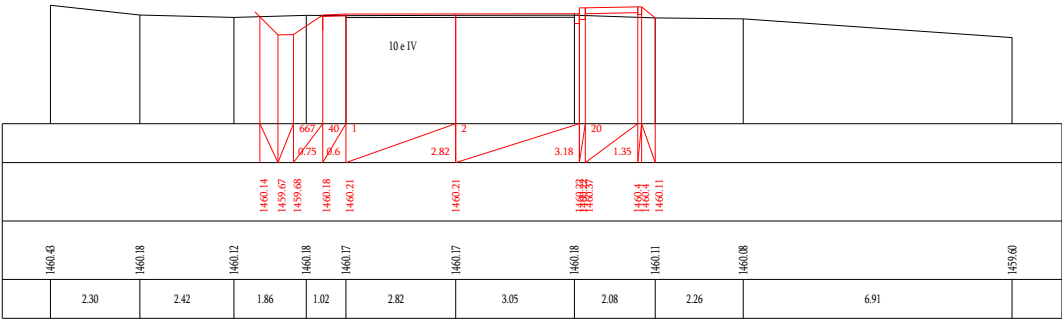
Կմ 12+140



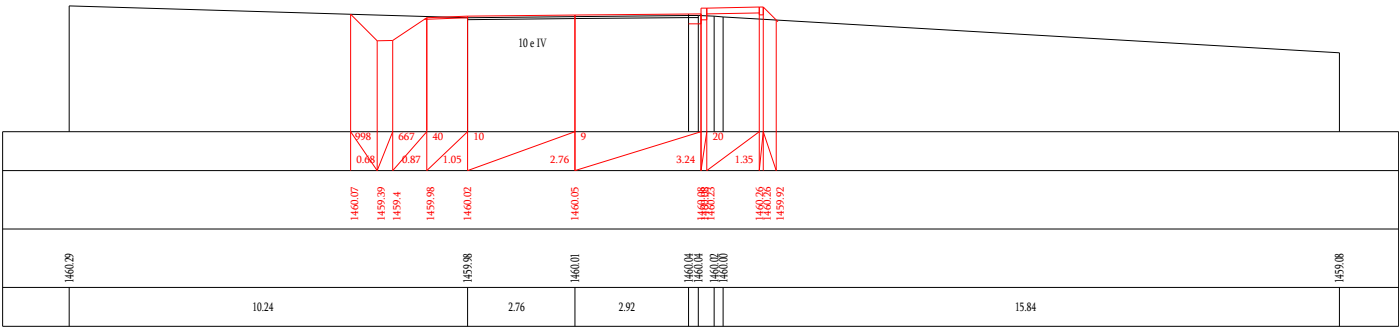
Կմ 12+160



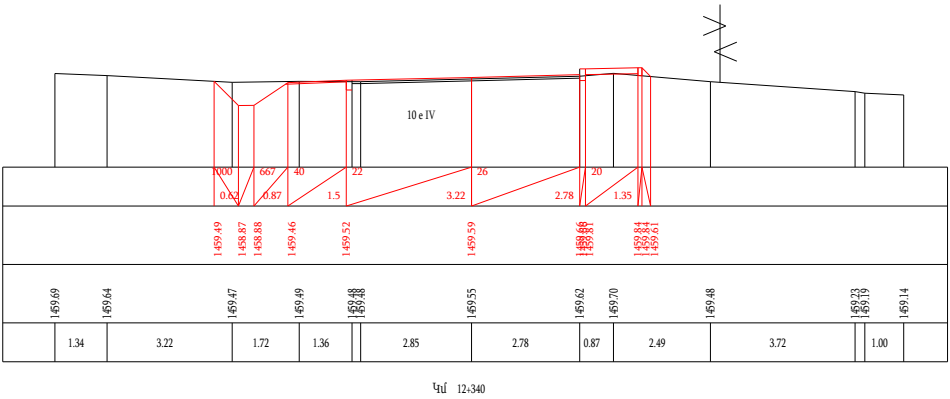
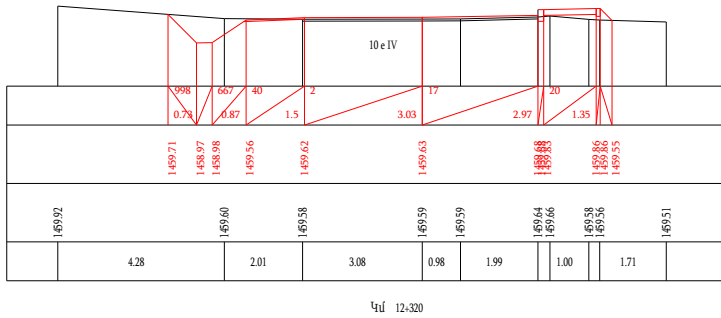
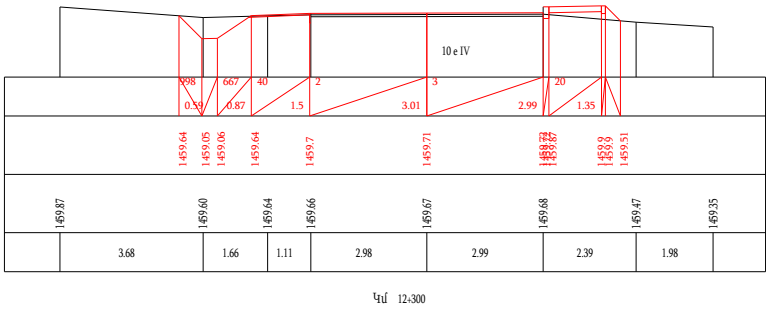
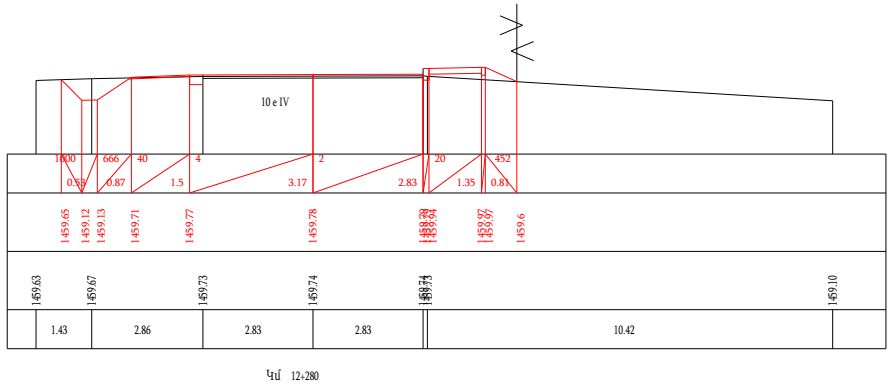
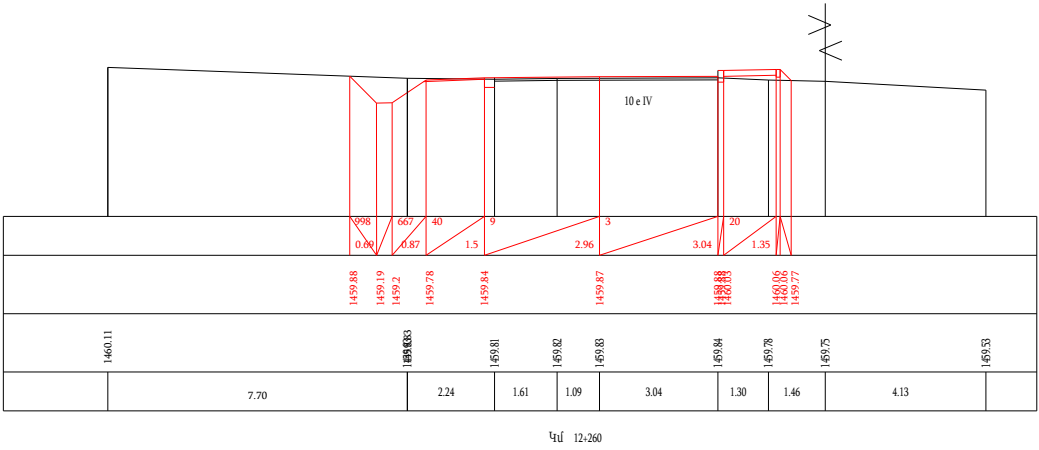
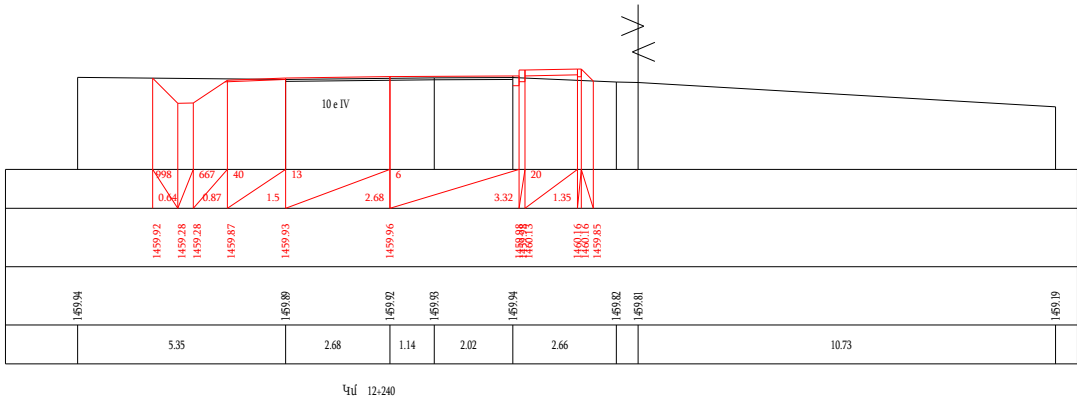
Կմ 12+180

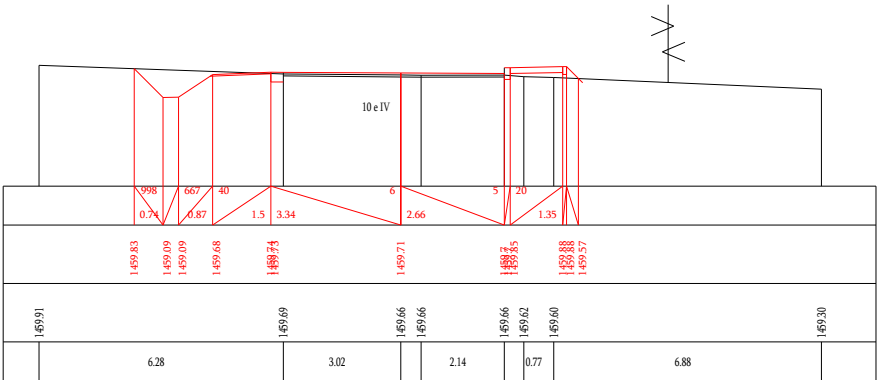


Կմ 12+200

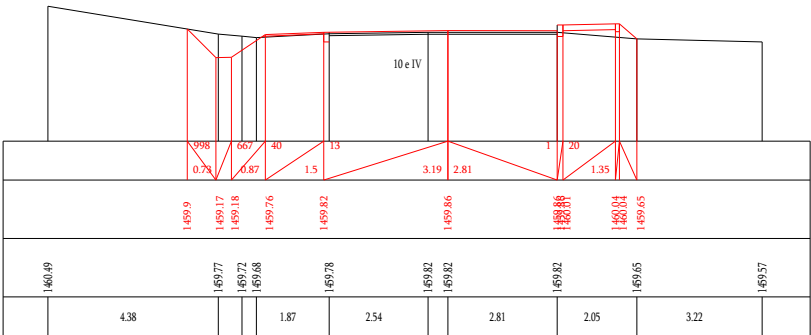


Կմ 12+220

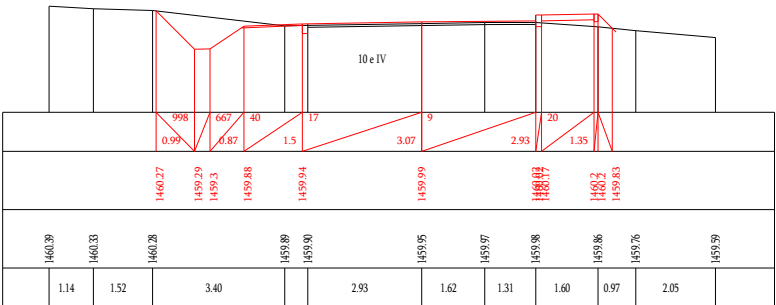




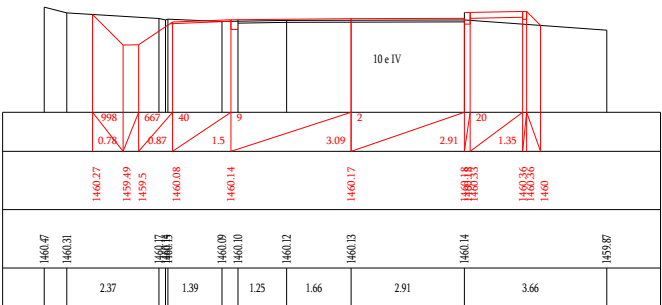
Կմ 12,360



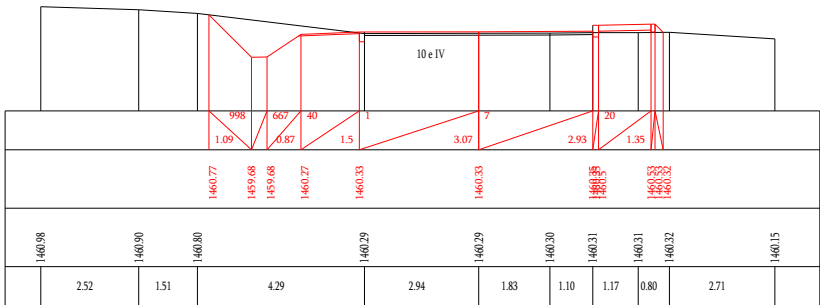
Կմ 12,380



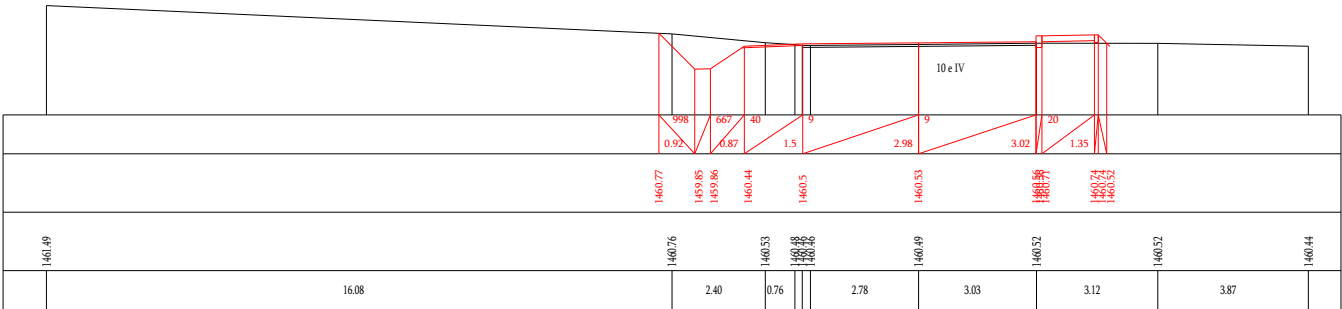
Կմ 12+400



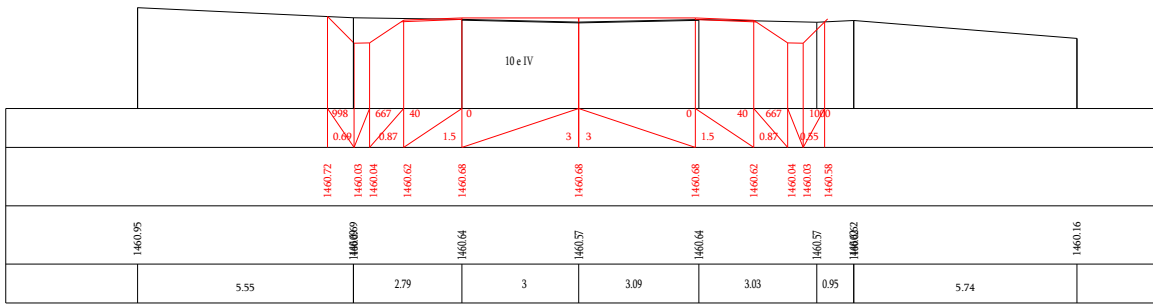
Կմ 12+420



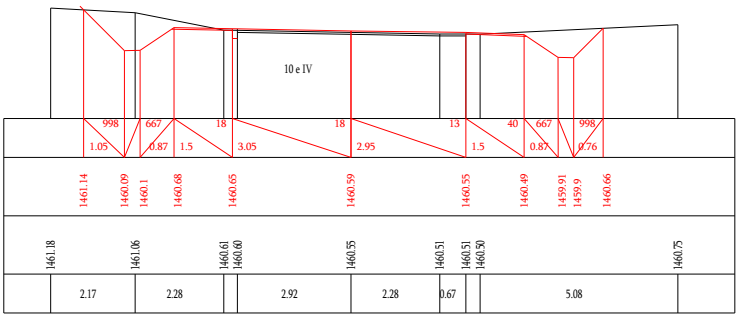
Կմ 12+440



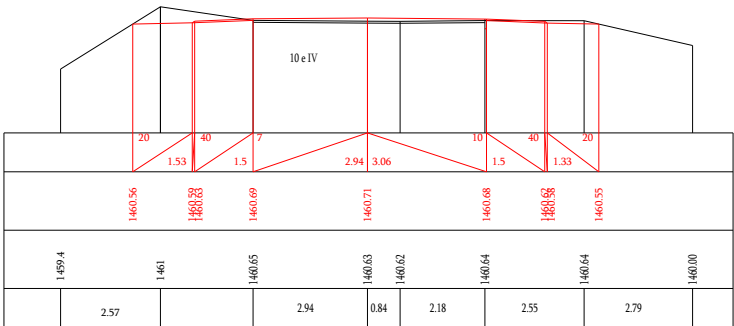
Կմ 12+460



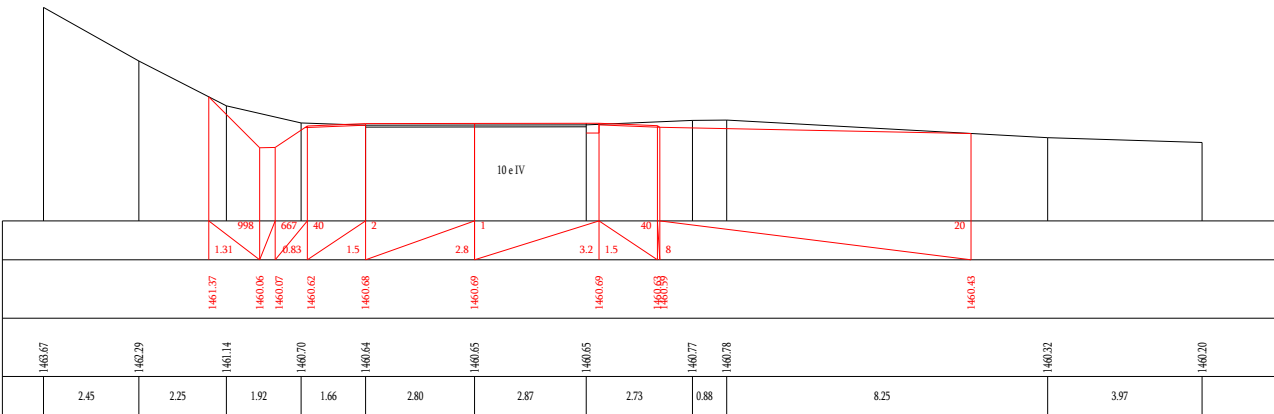
Үл 12-480



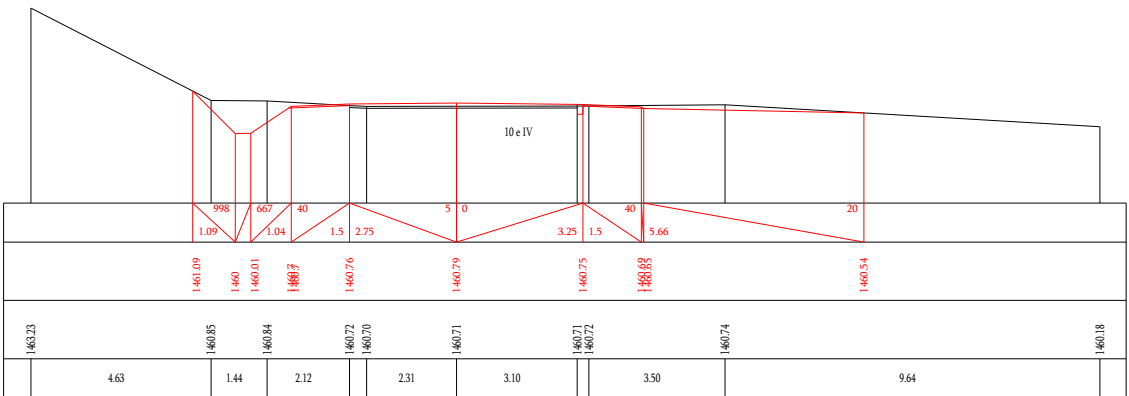
Үл 12-500



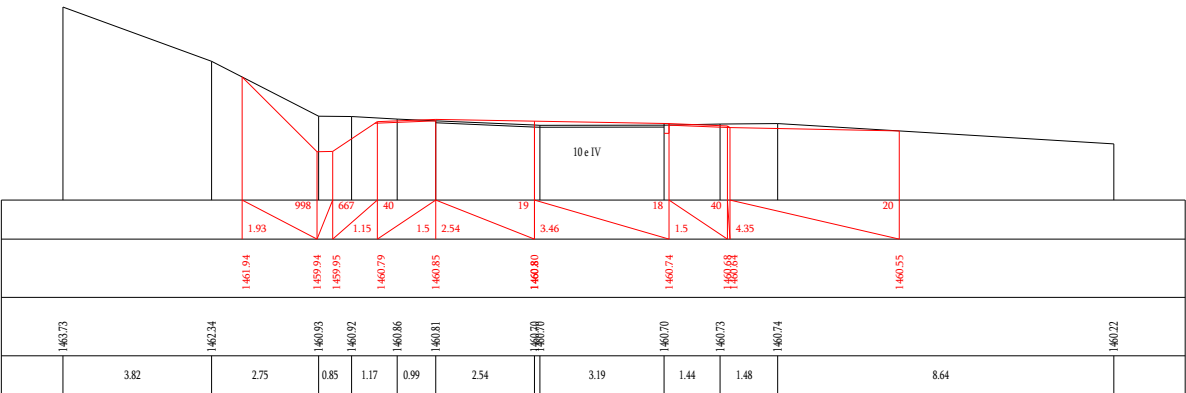
Үл 12-520



Үл 12-540



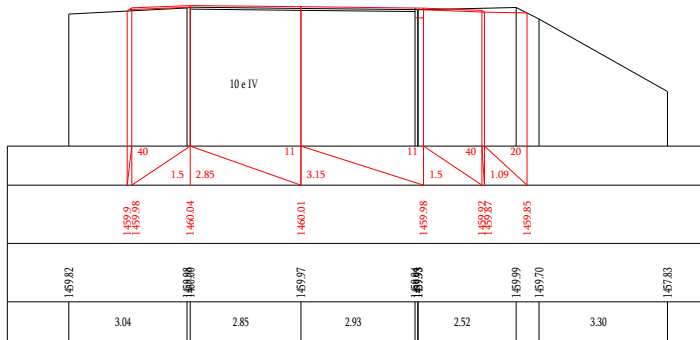
Үл 12-560



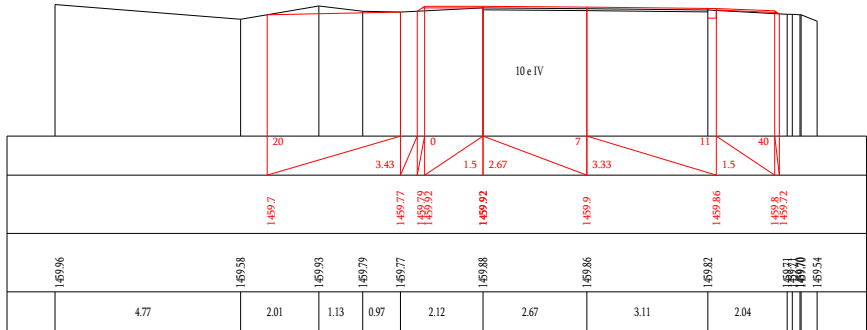
Үл 12-580



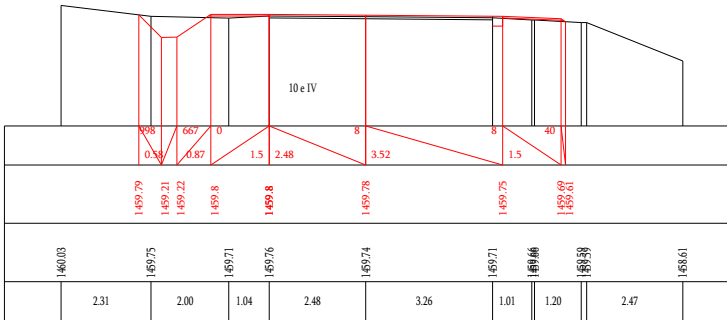




Чд 12-720



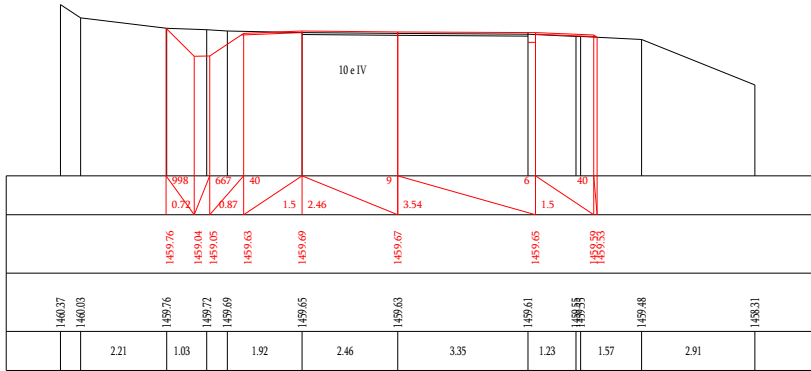
Чд 12-740



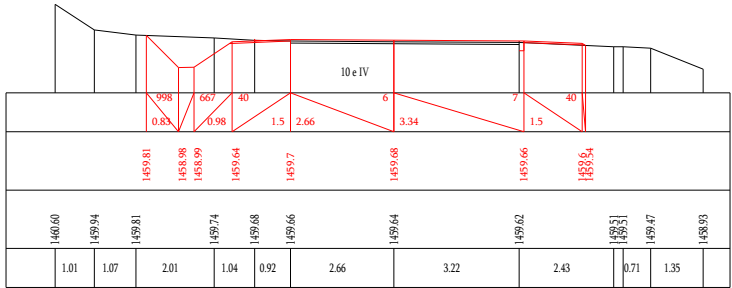
Чд 12-760



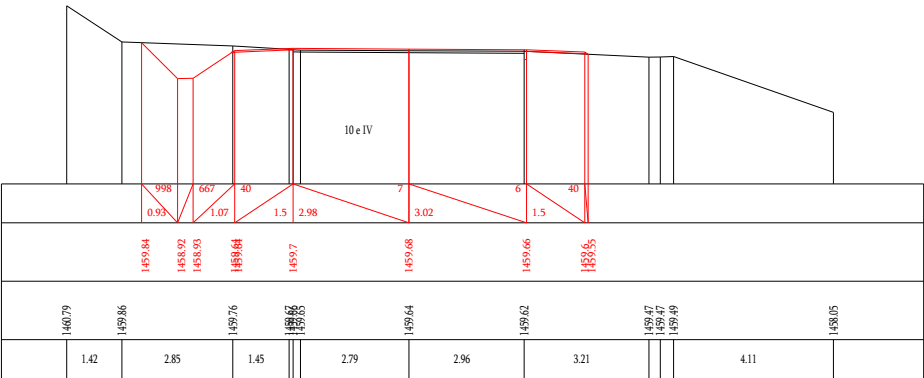
Чд 12-780



Чд 12-800



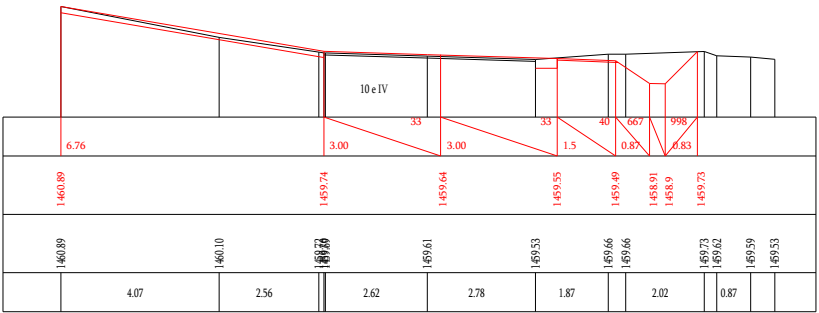
Чд 12-820



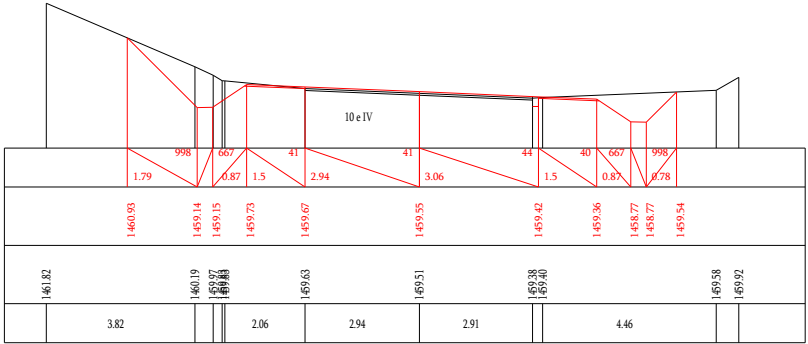
Կմ 12-840



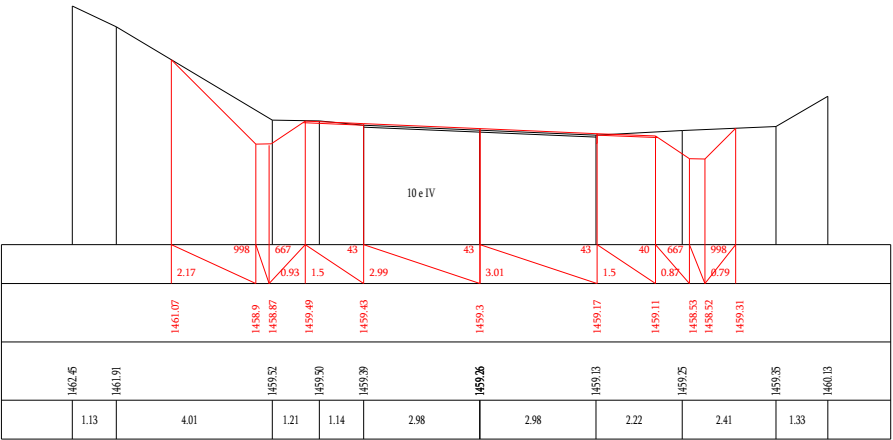
Կմ 12-860



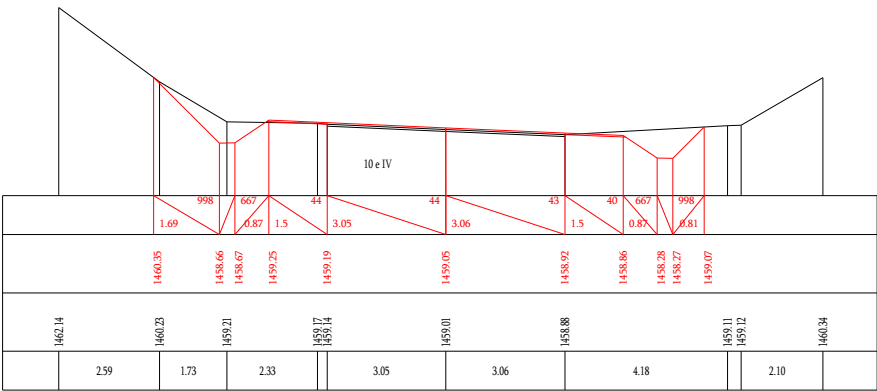
Կմ 12-880



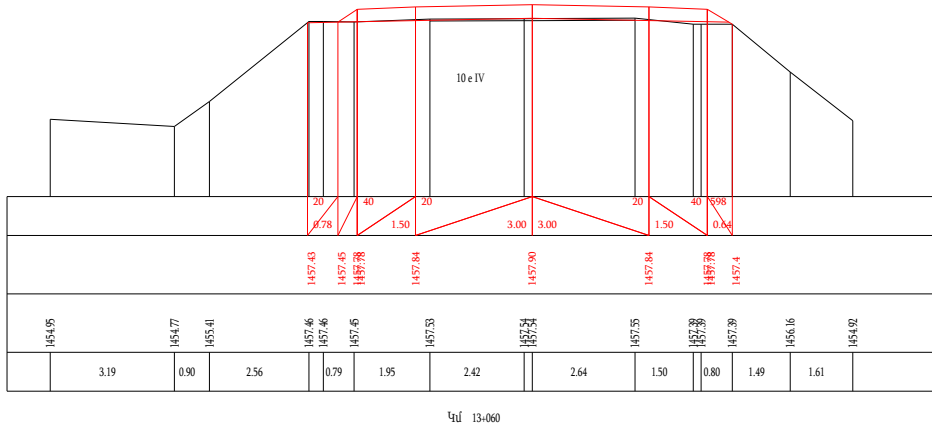
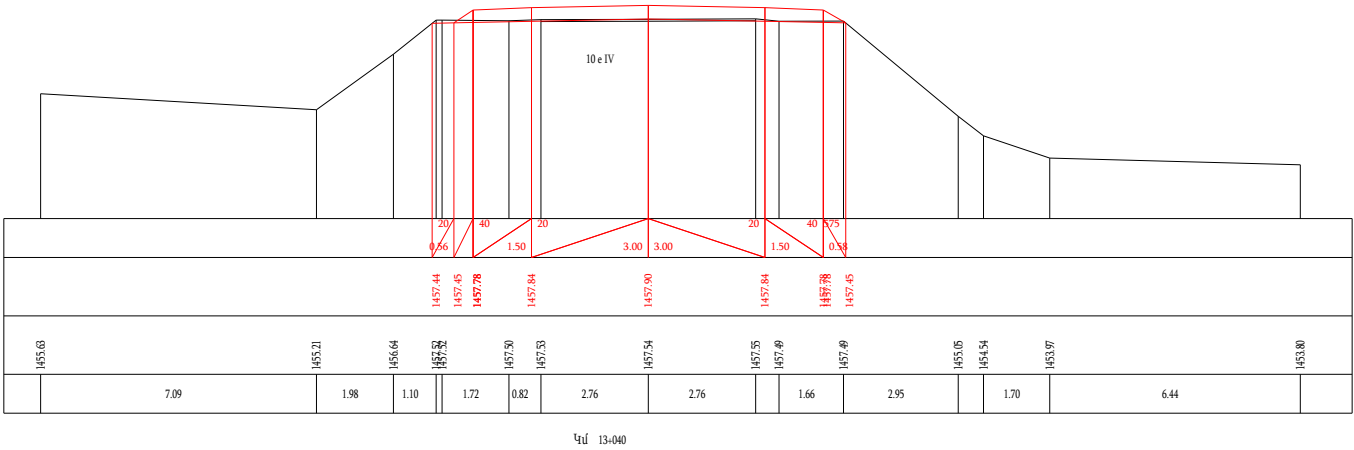
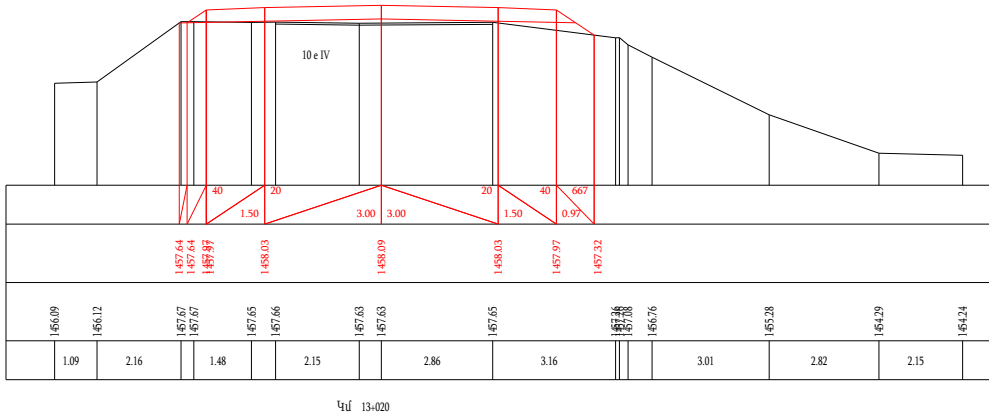
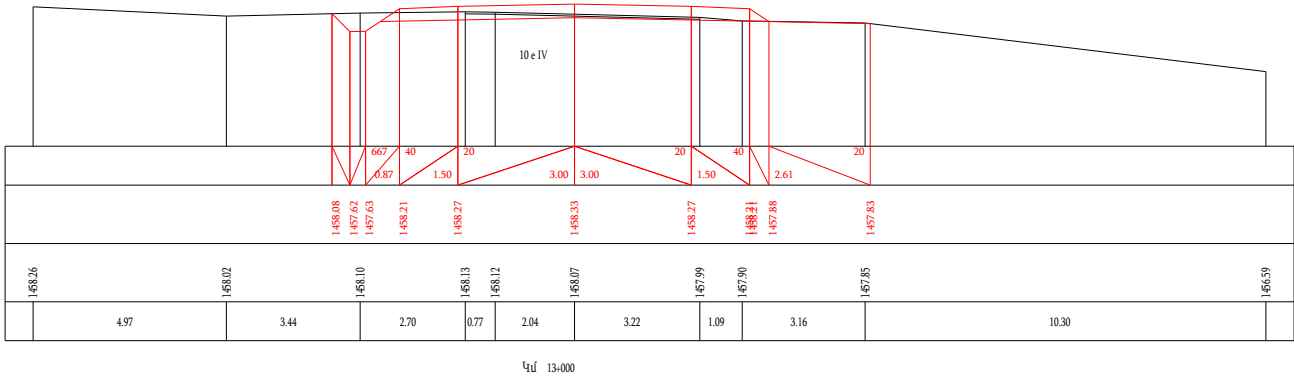
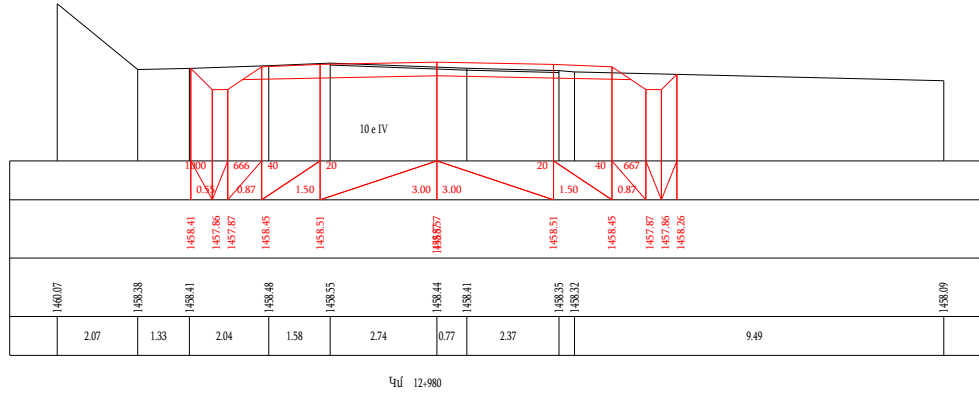
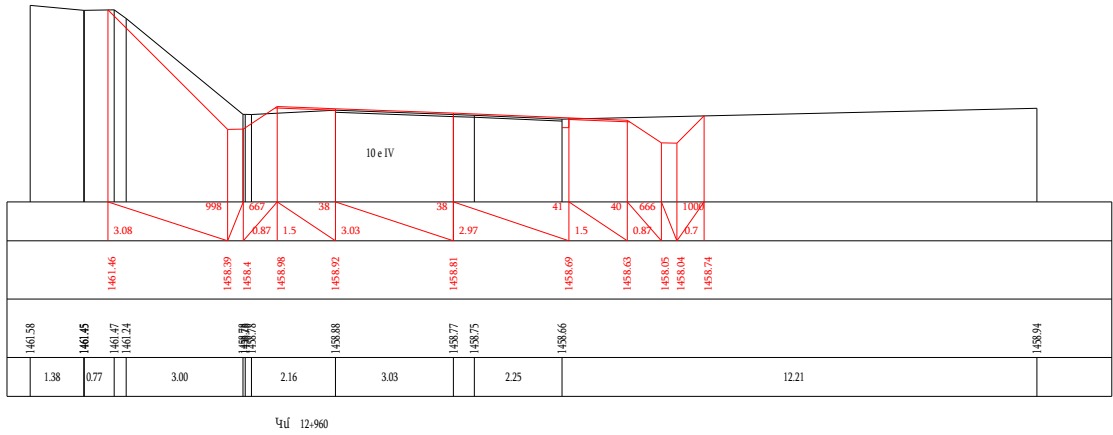
Կմ 12-900

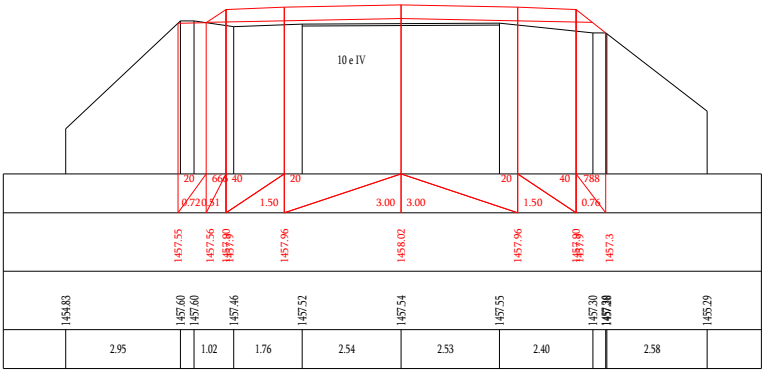


Կմ 12-920

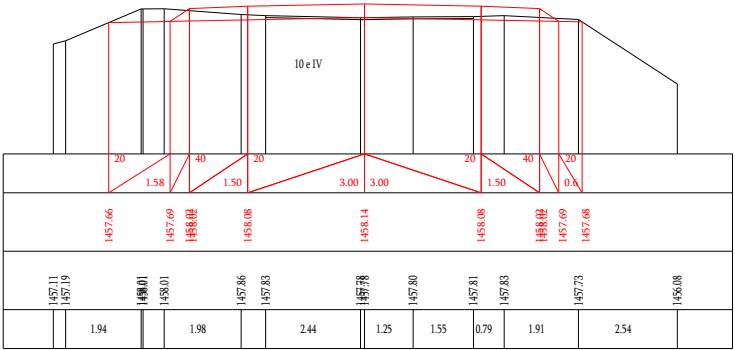


Կմ 12-940

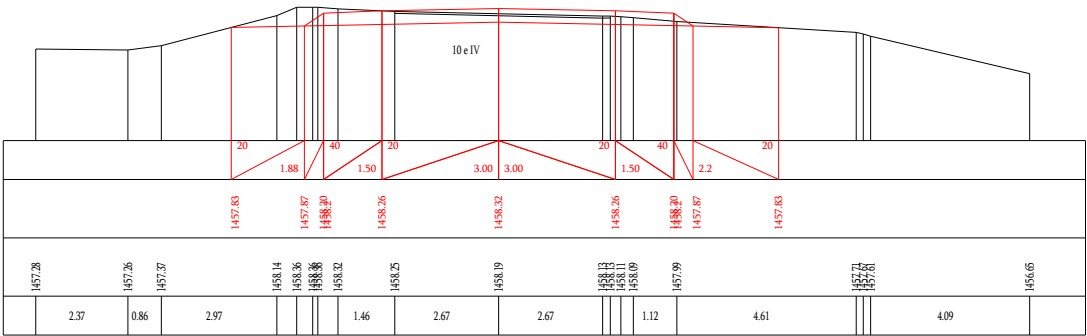




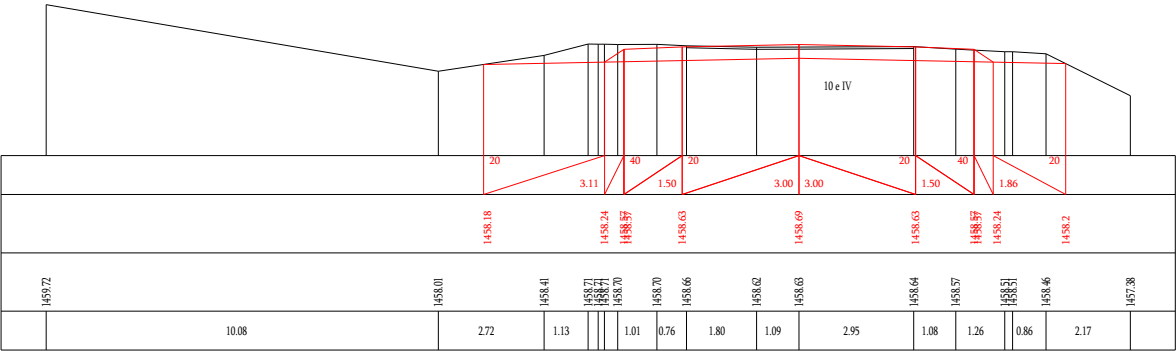
Үд 13-080



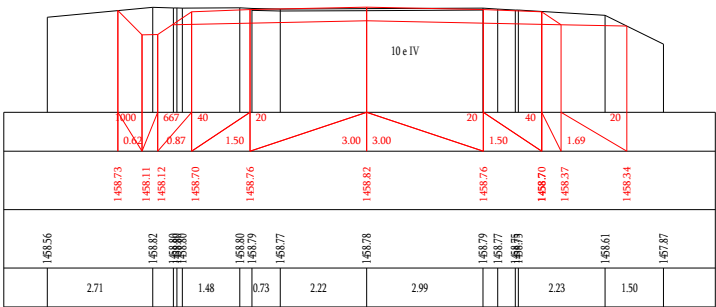
Үд 13-100



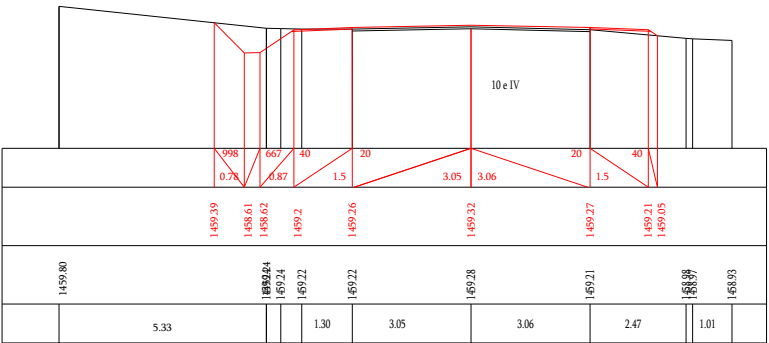
Үд 13-120



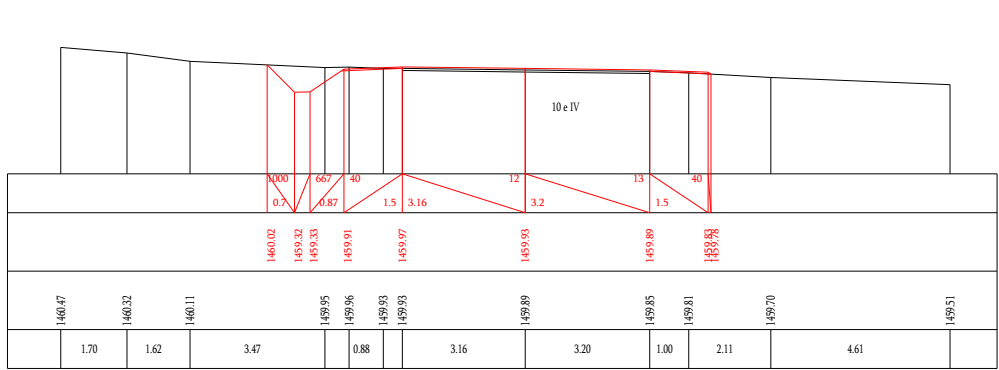
Үд 13-140



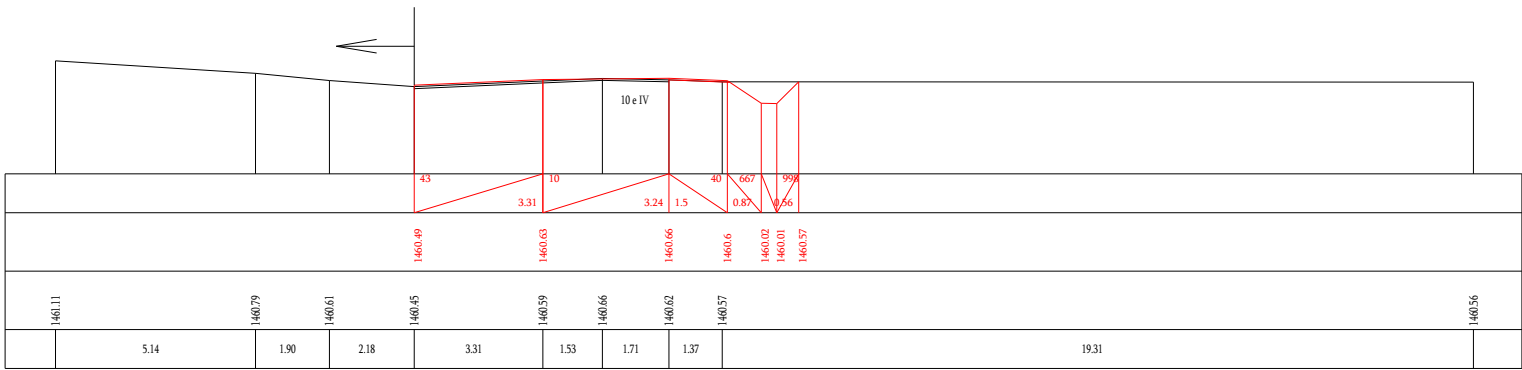
Үд 131+46.00



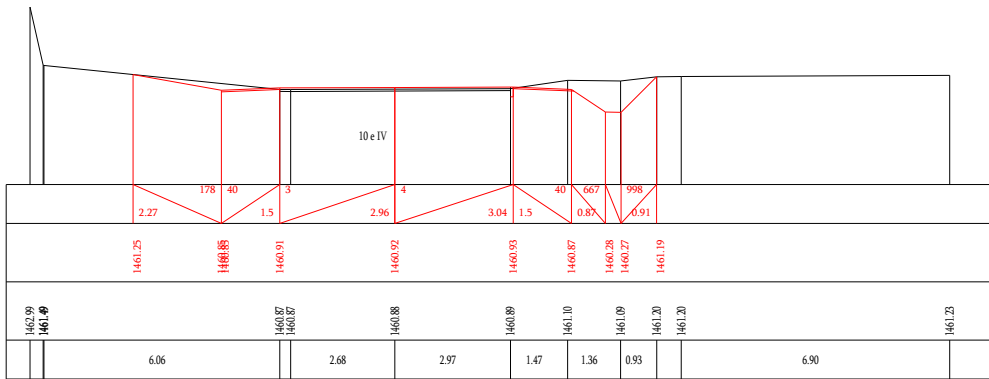
Үд 13-160



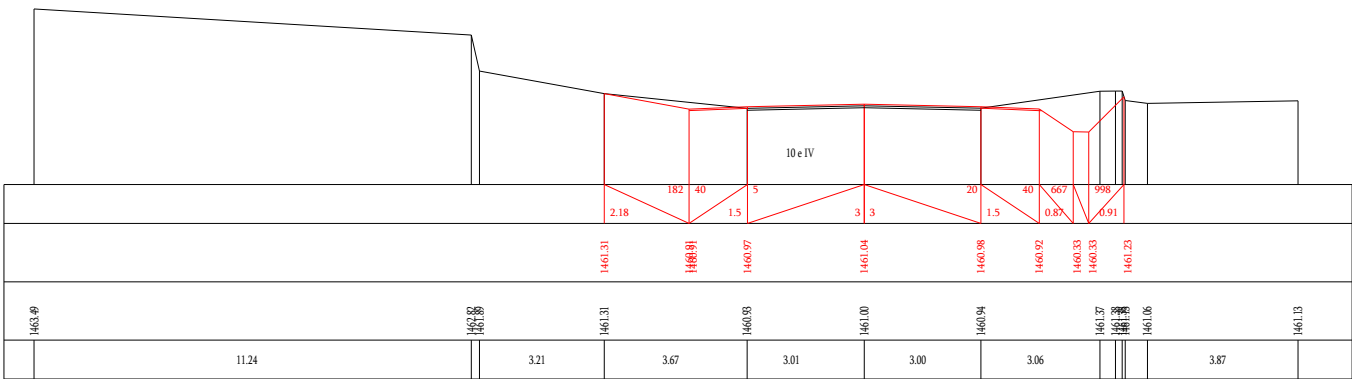
Կմ 13+180



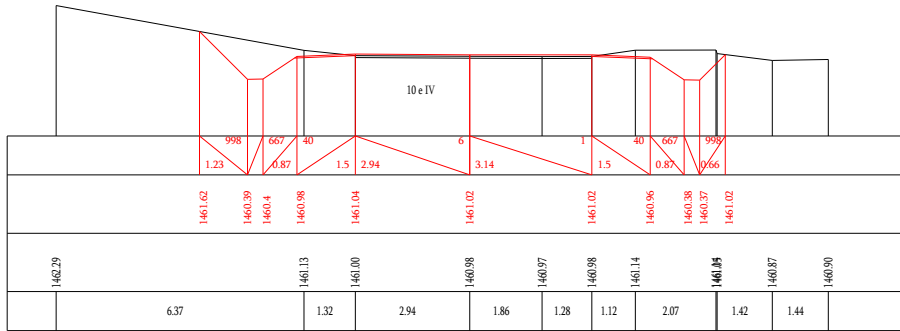
Կմ 13+200



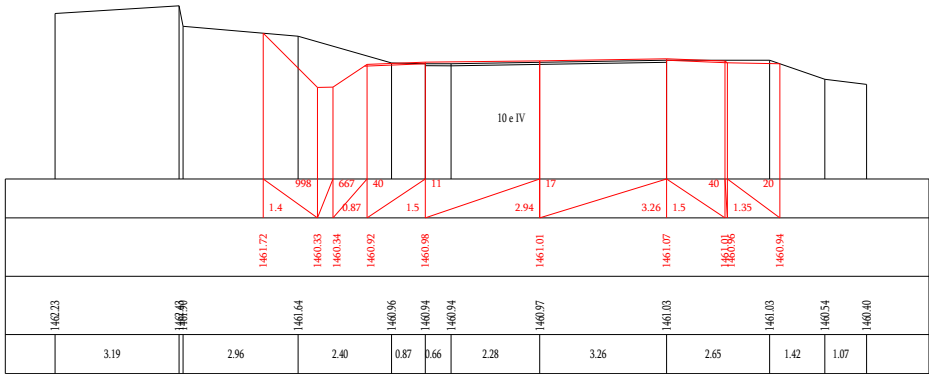
Կմ 13+220



Կմ 13+240



Կմ 13+260

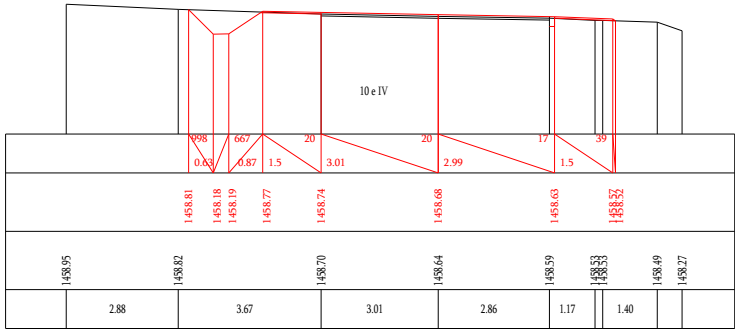


Կմ 13+280

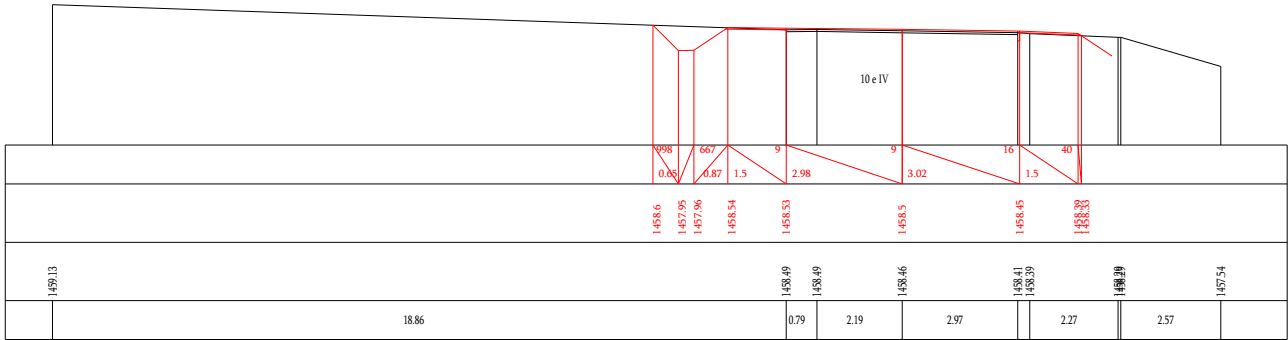




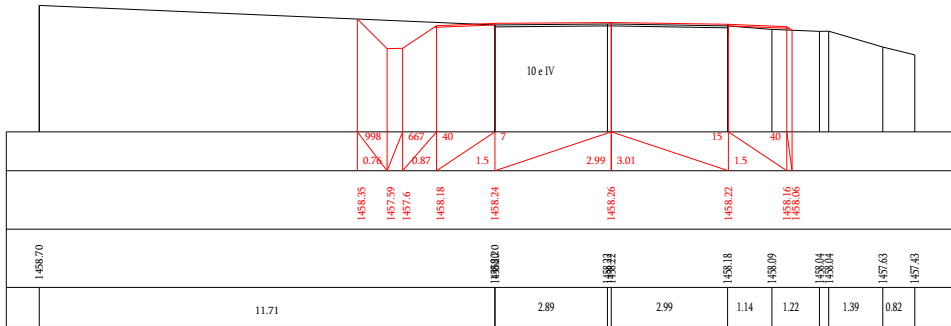




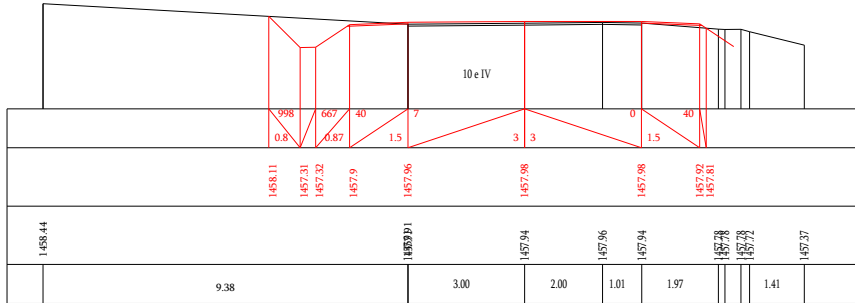
Կմ 13-540



Կմ 13-560



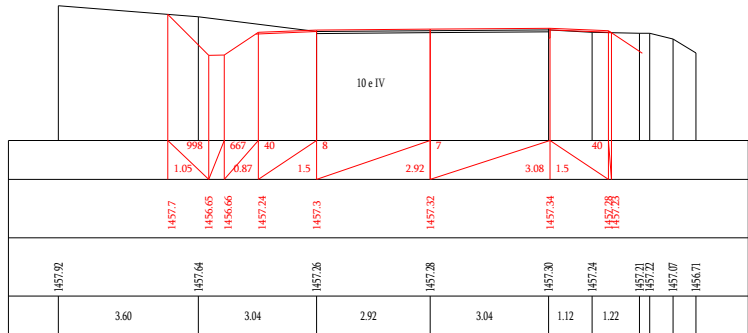
Կմ 13-580



Կմ 13-600



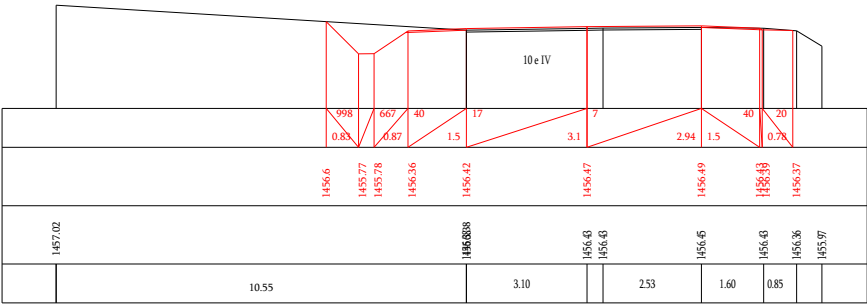
Կմ 13-620



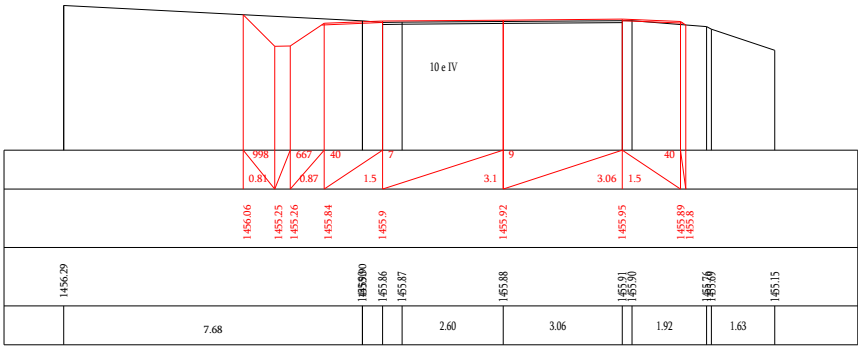
Կմ 13-640



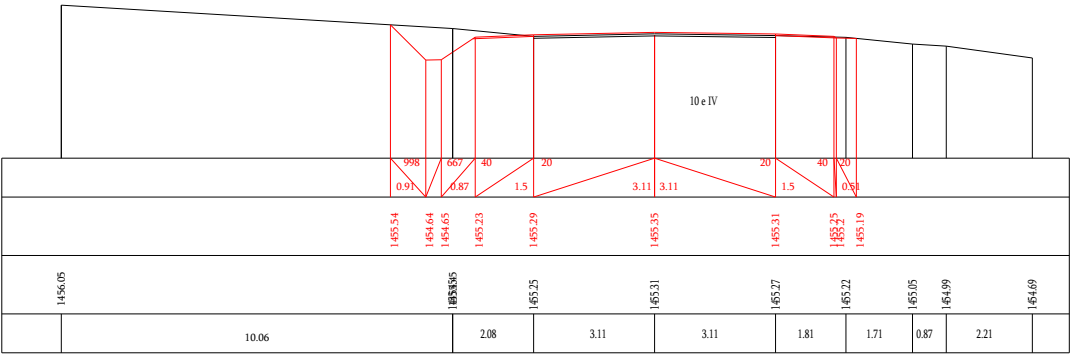
Կմ 13-660



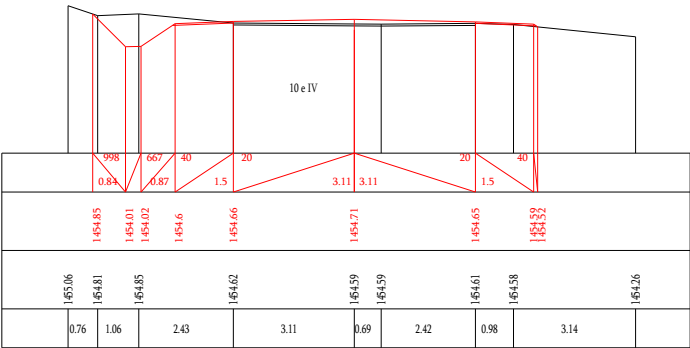
Կմ 13-680



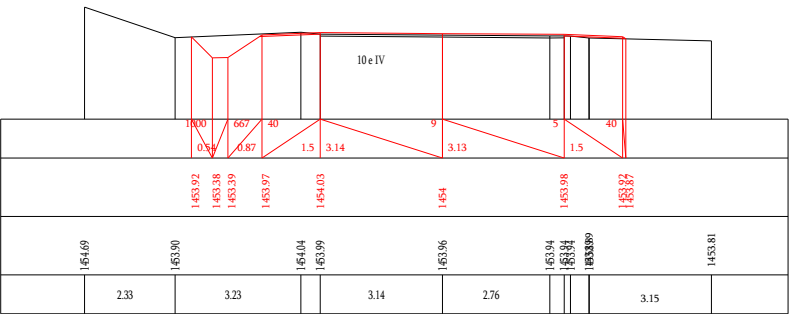
Կմ 13-700



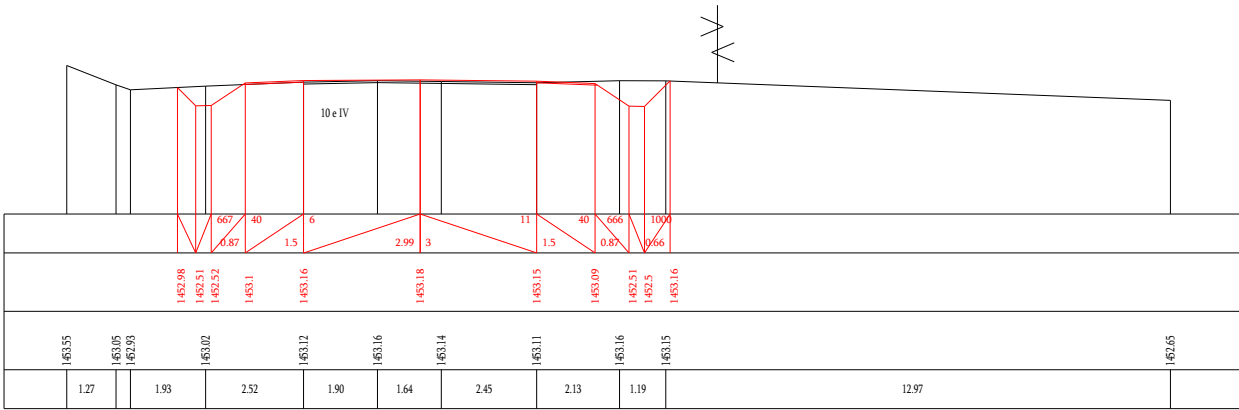
Կմ 13-720



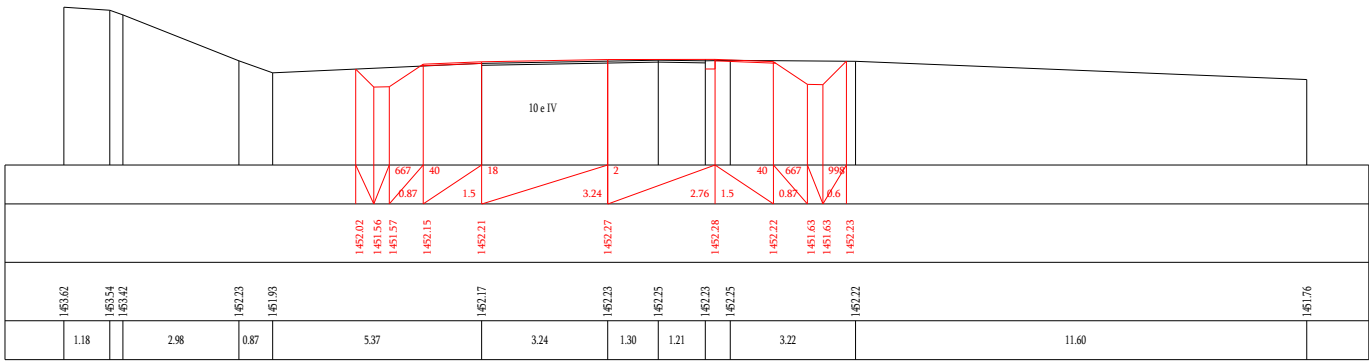
Կմ 13-740



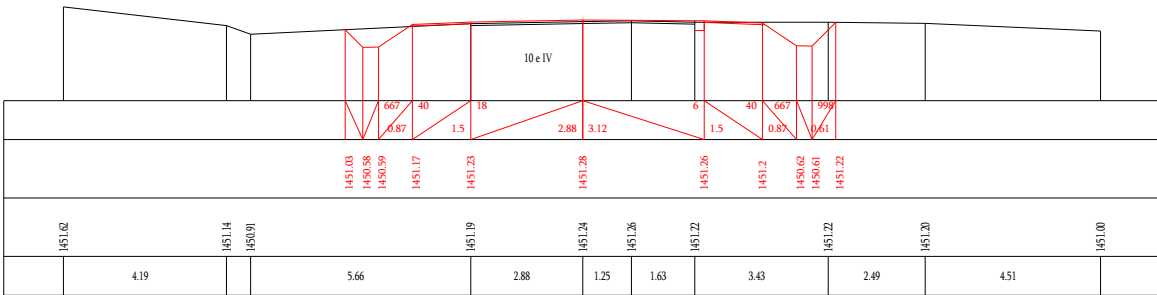
Կմ 13-760



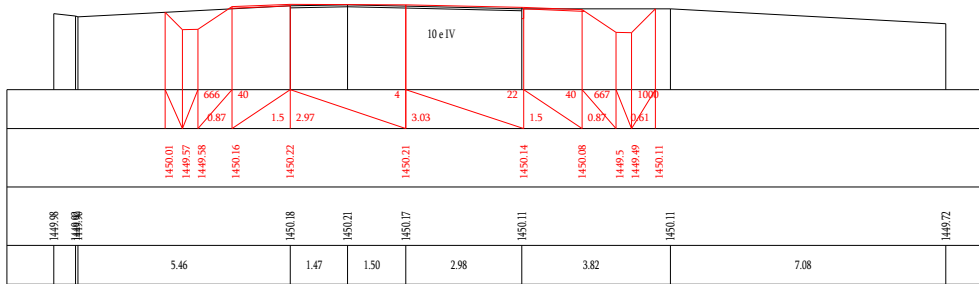
Կմ 13-780



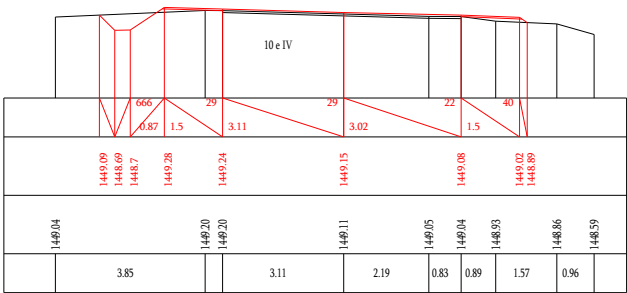
Կմ 13-800



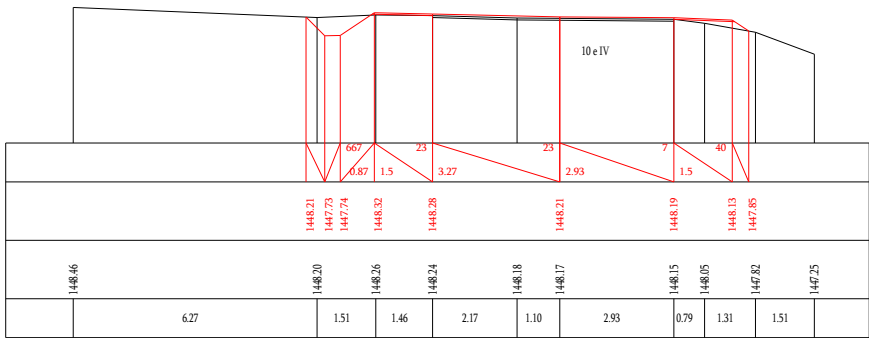
Կմ 13-820



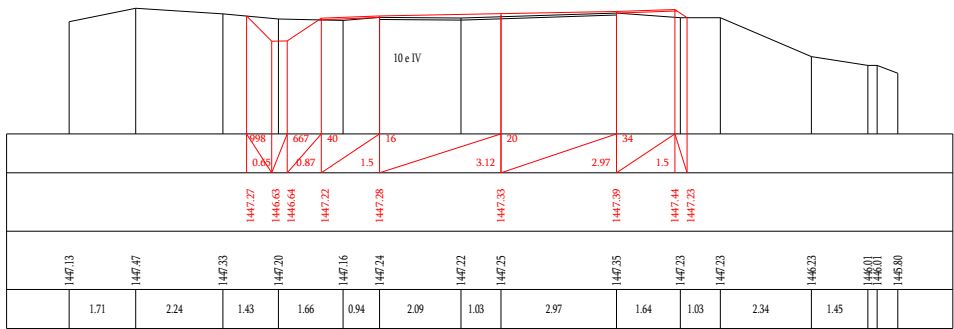
Կմ 13-840



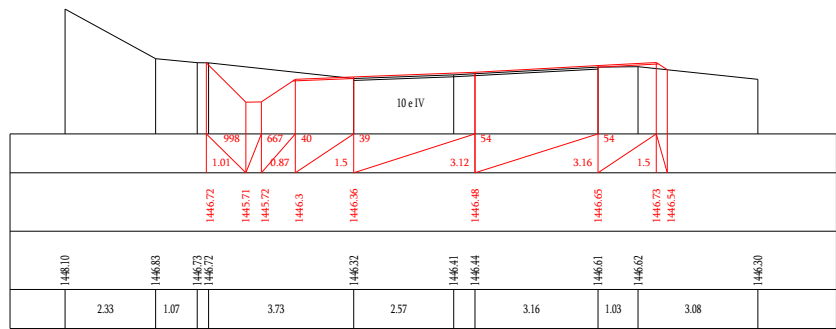
Կմ 13-860



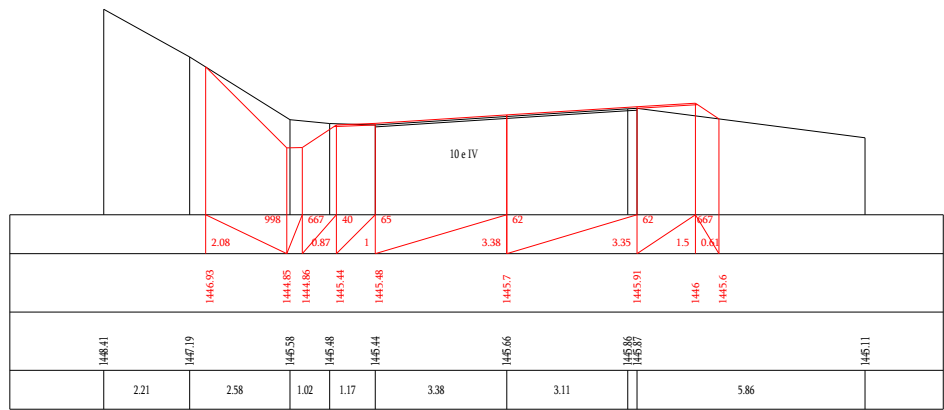
Կմ 13-880



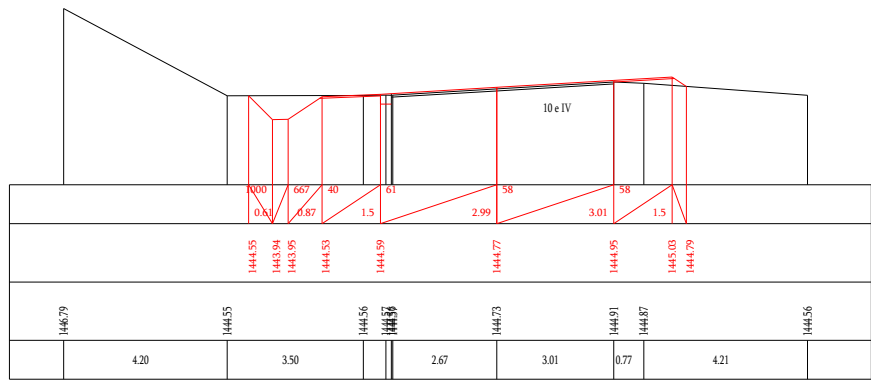
Կմ 13+900



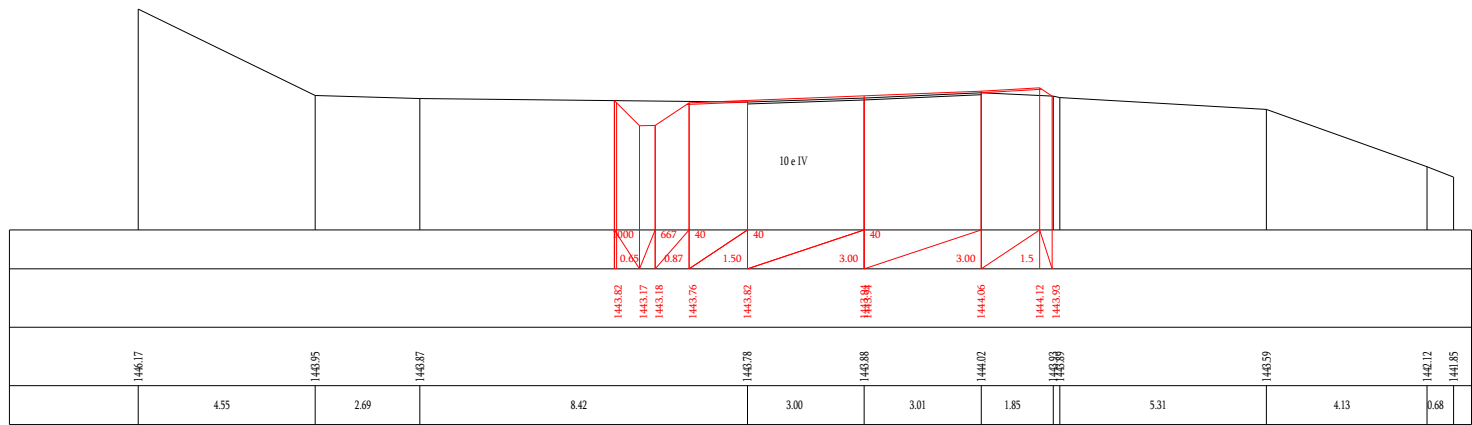
Կմ 13+920



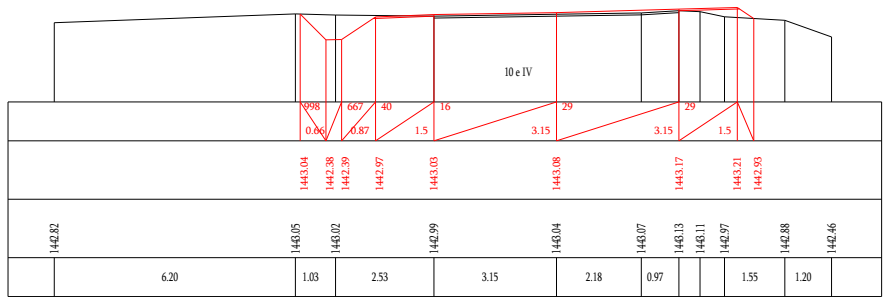
Կմ 13+940



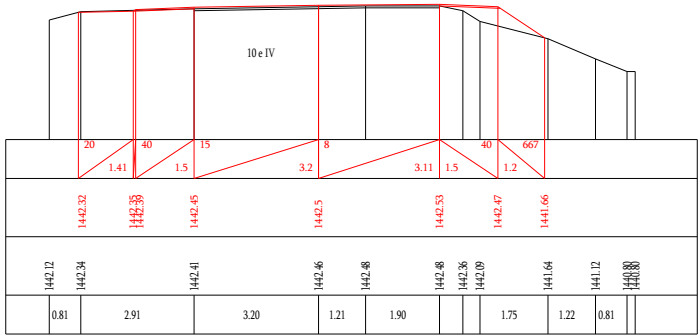
Կմ 13+960



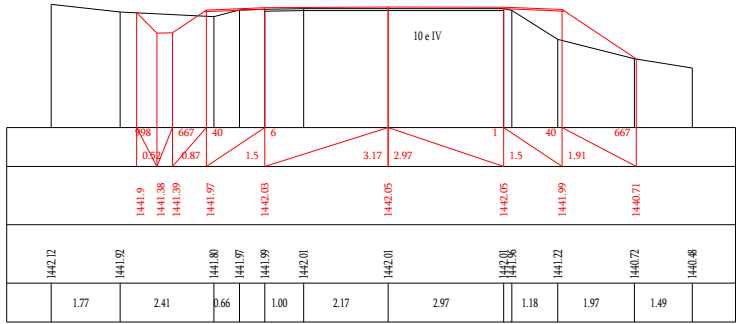
Կմ 13+980



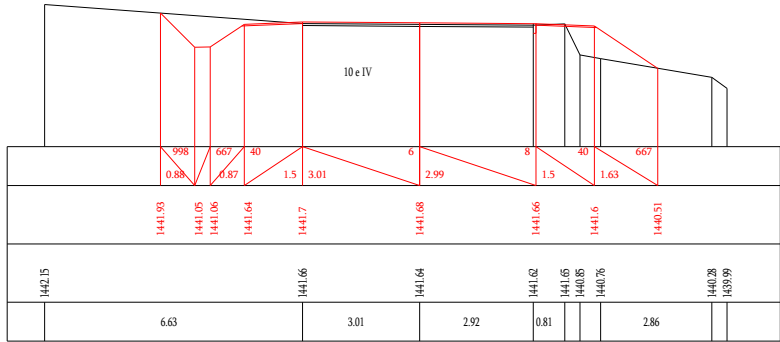
Կմ 14+000



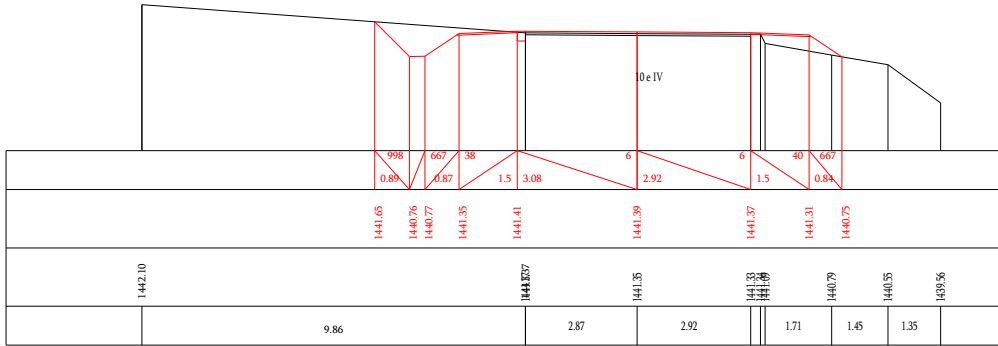
Станция 14+020



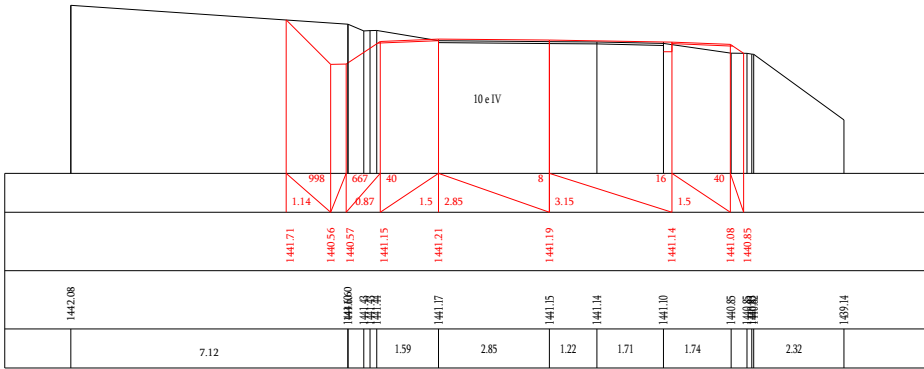
Станция 14+040



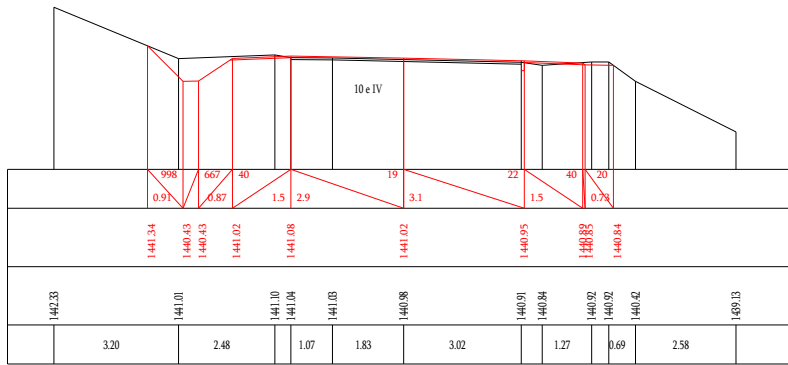
Станция 14+060



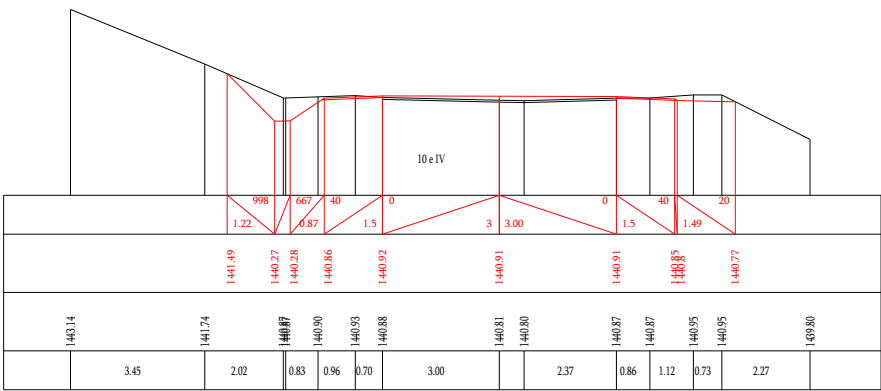
Станция 14+080



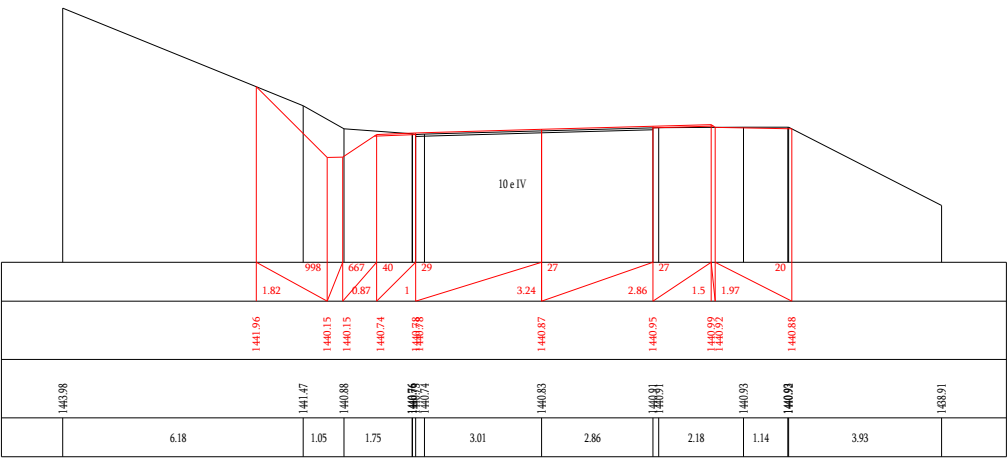
Станция 14+100



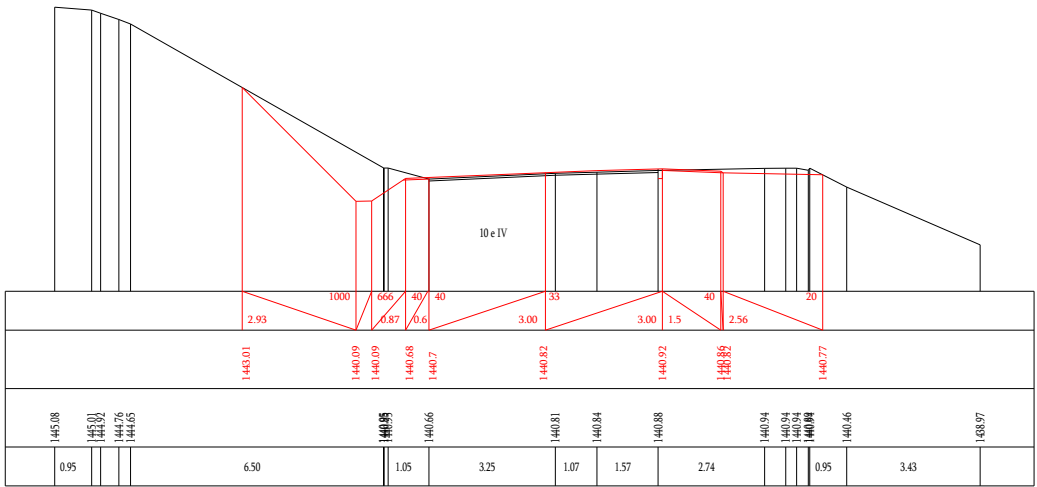
Станция 14+120



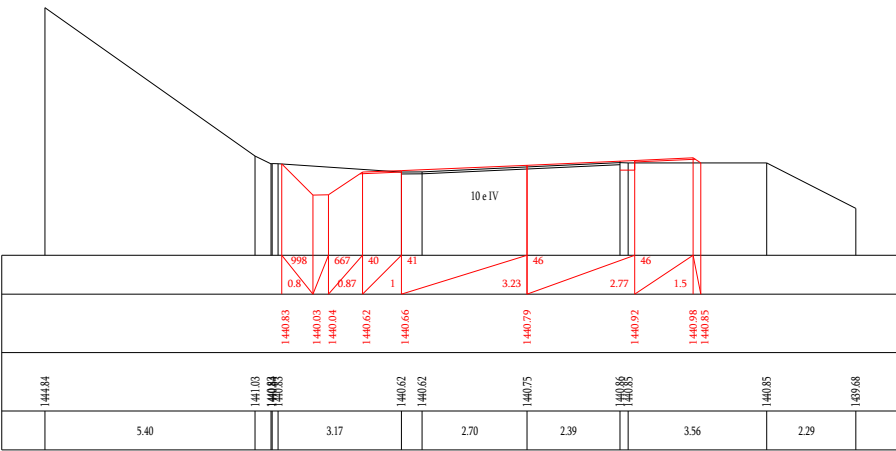
Կմ 14+140



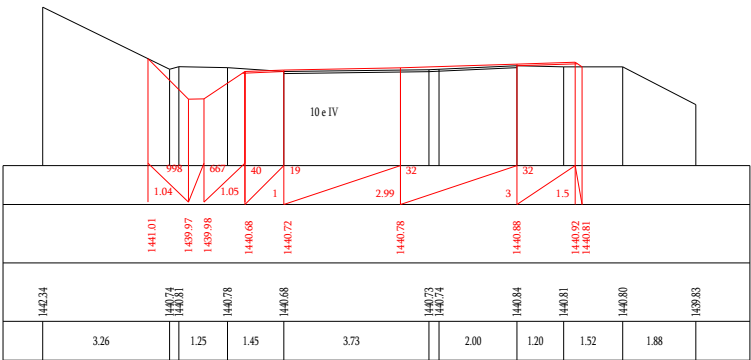
Կմ 14+160



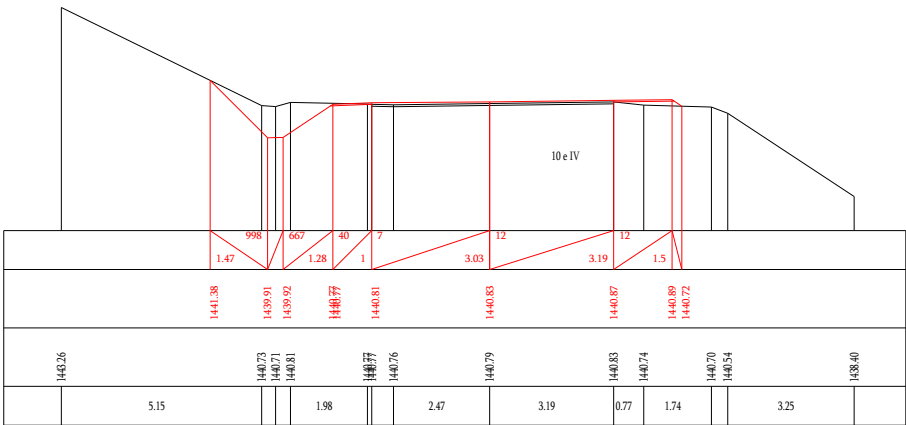
Կմ 14+180



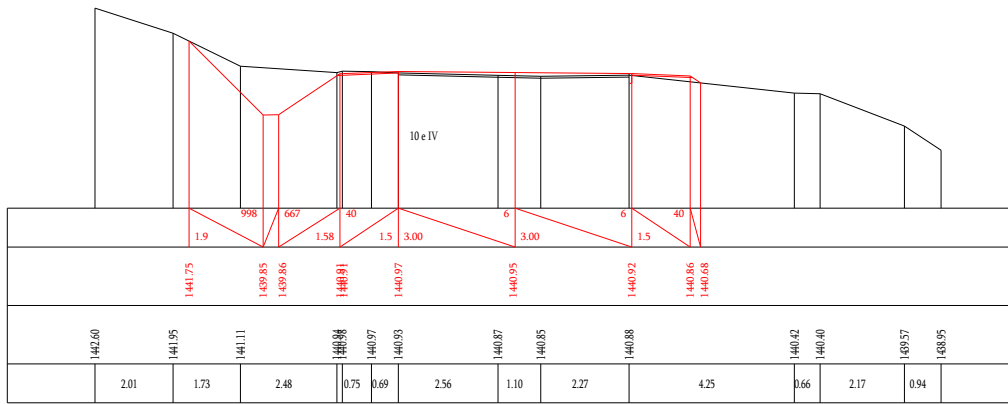
Կմ 14+200



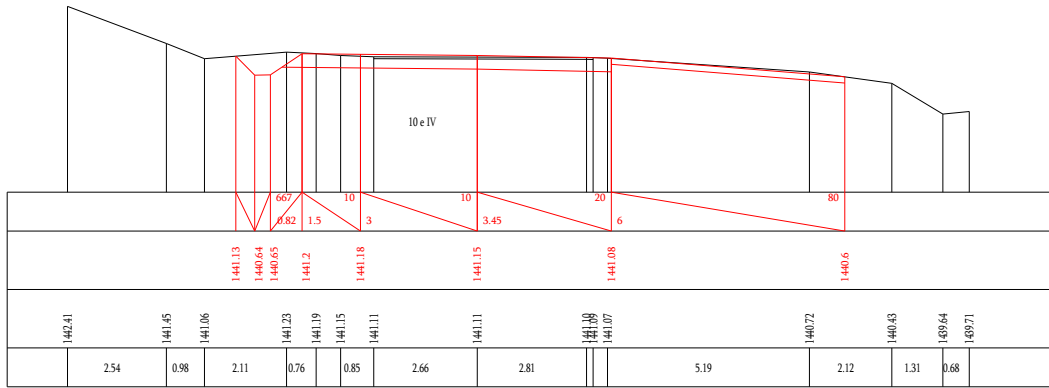
Կմ 14+220



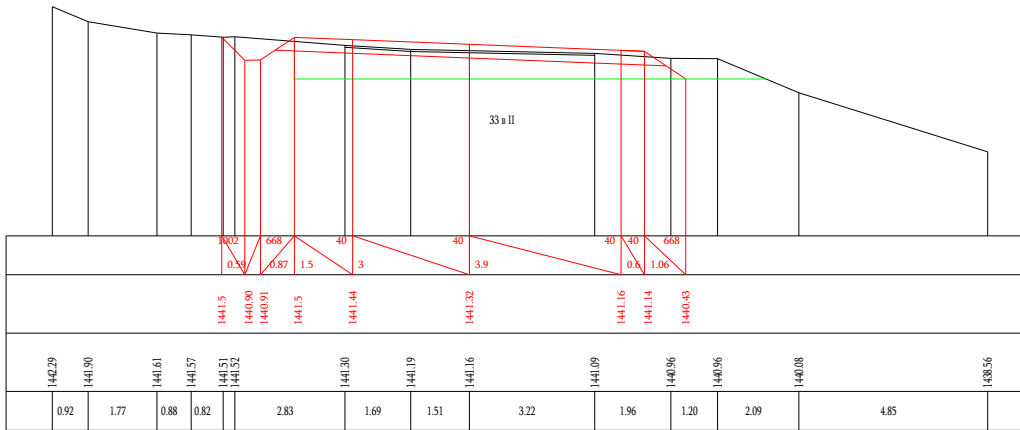
Կմ 14+240



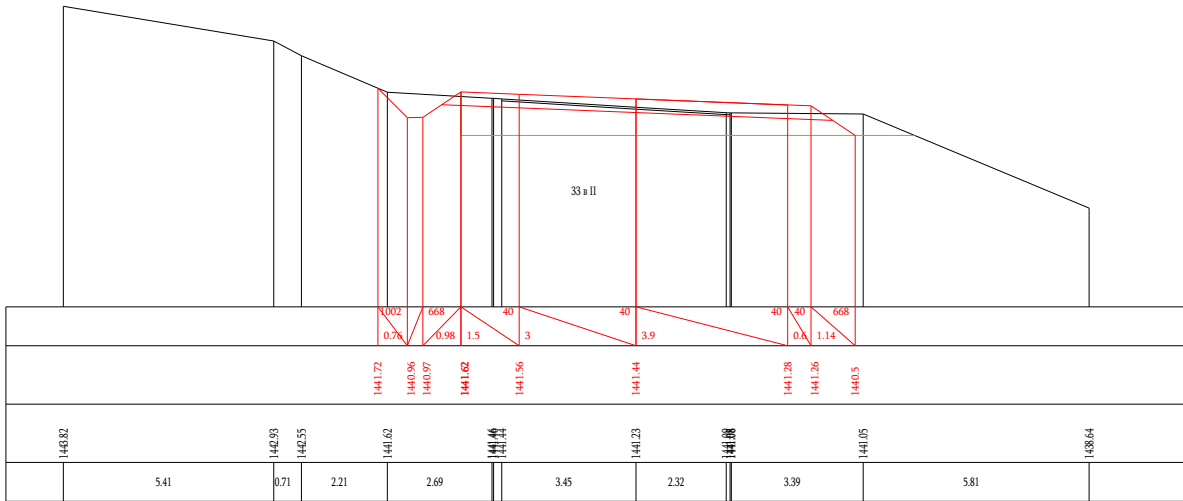
Үд 14-260



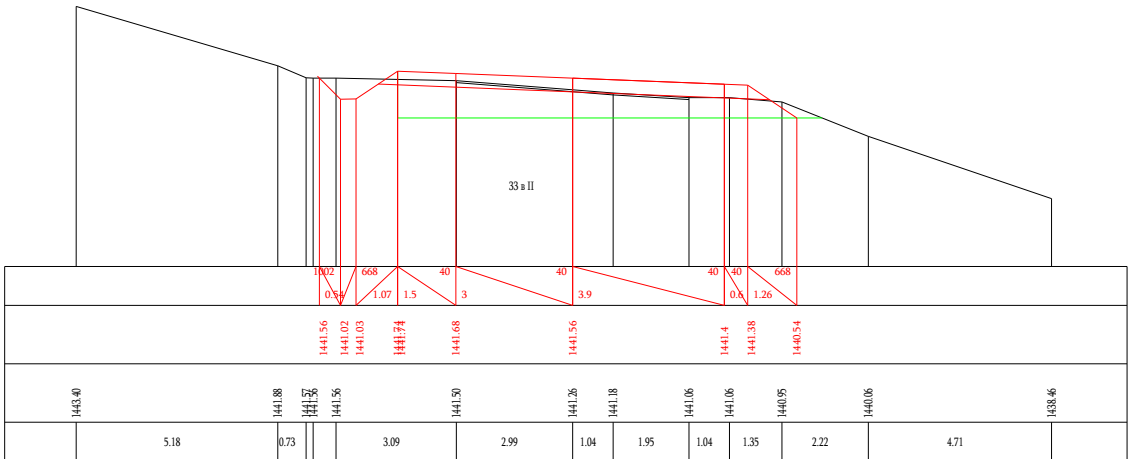
Үд 14-280



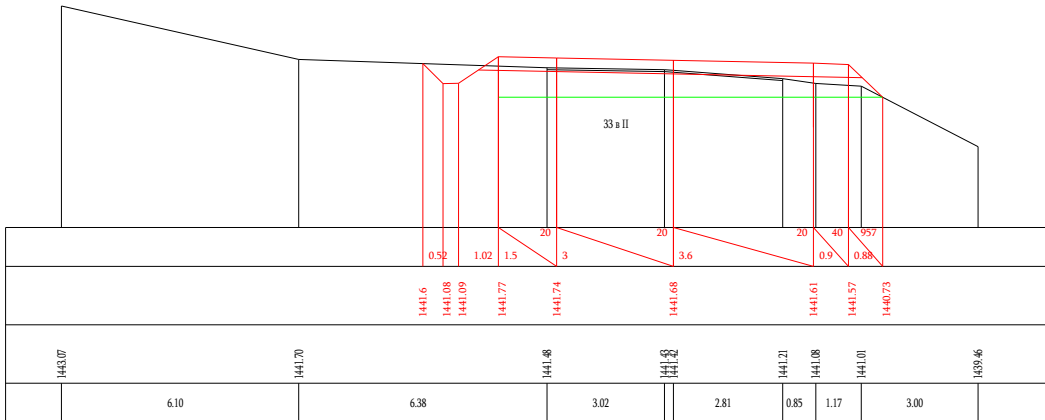
Үд 14-300



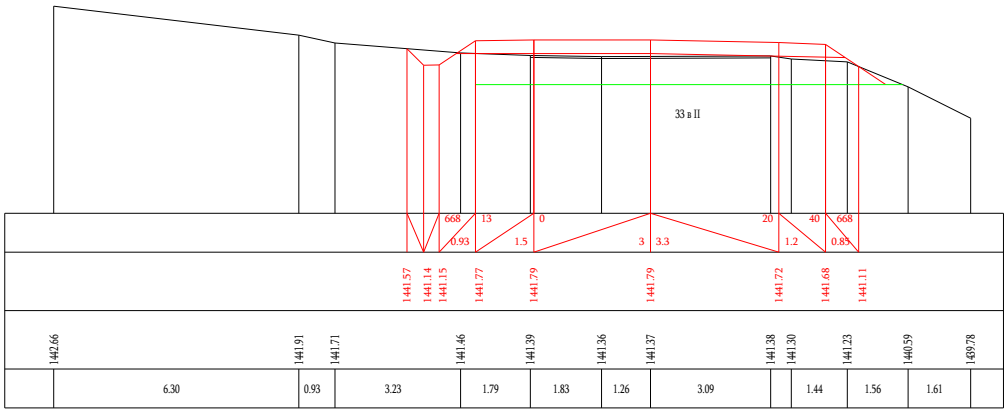
Үд 14-320



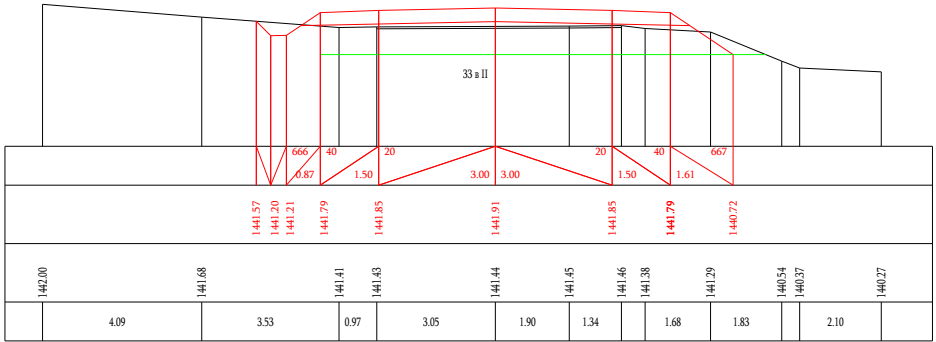
Үд 14-340



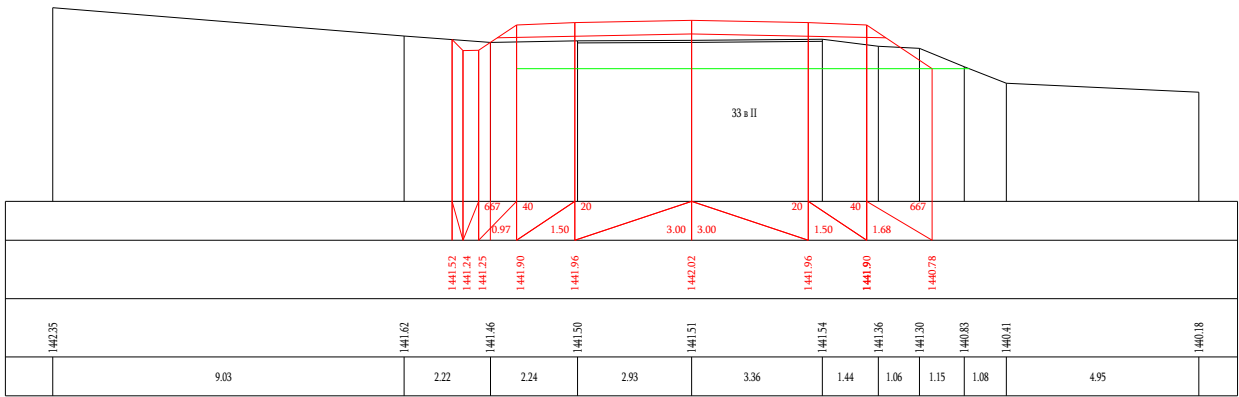
Үд 14-360



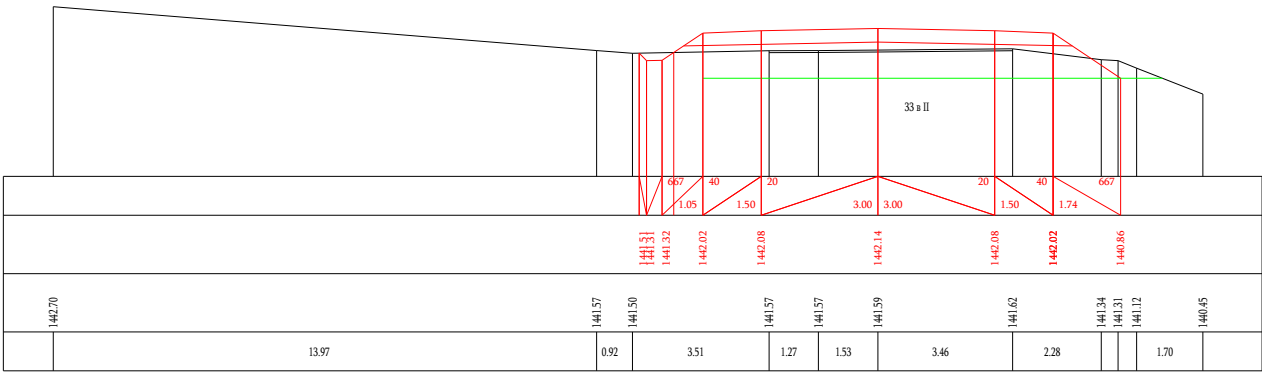
Стр 14-380



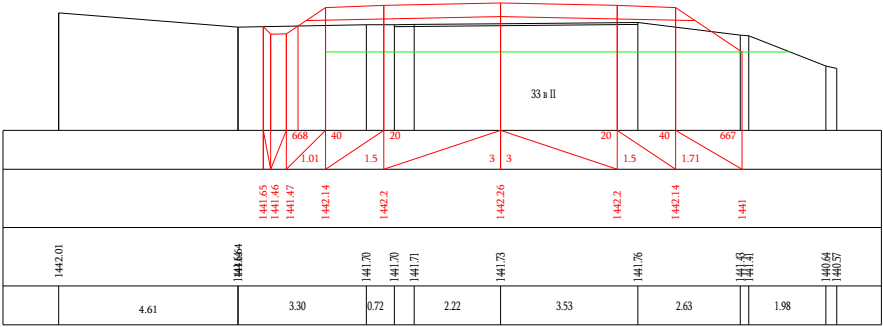
Стр 14-400



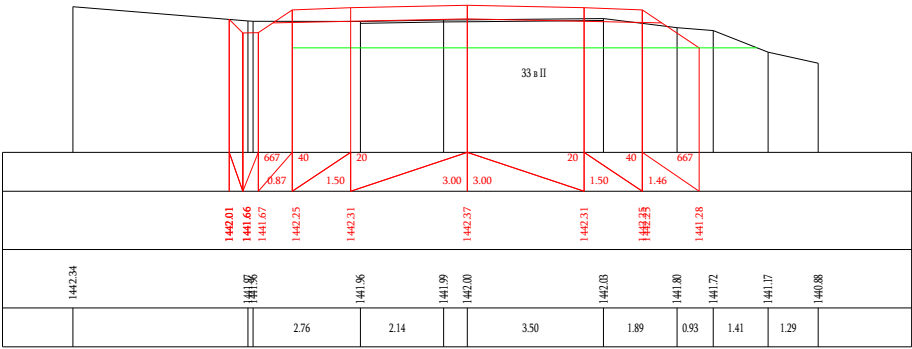
Стр 14-420



Стр 14-440

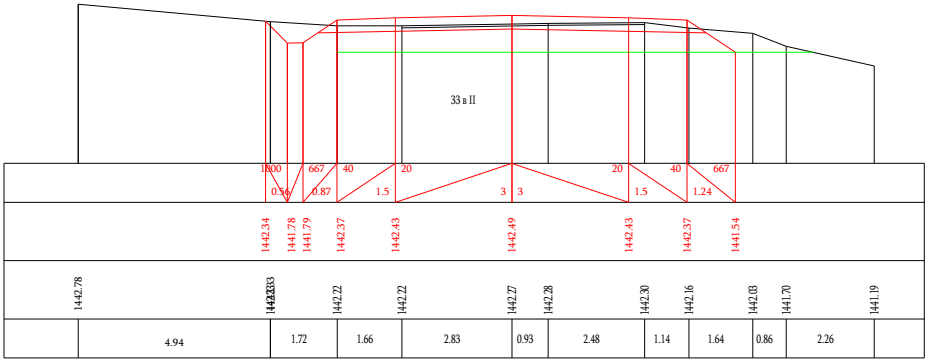


Стр 14-460

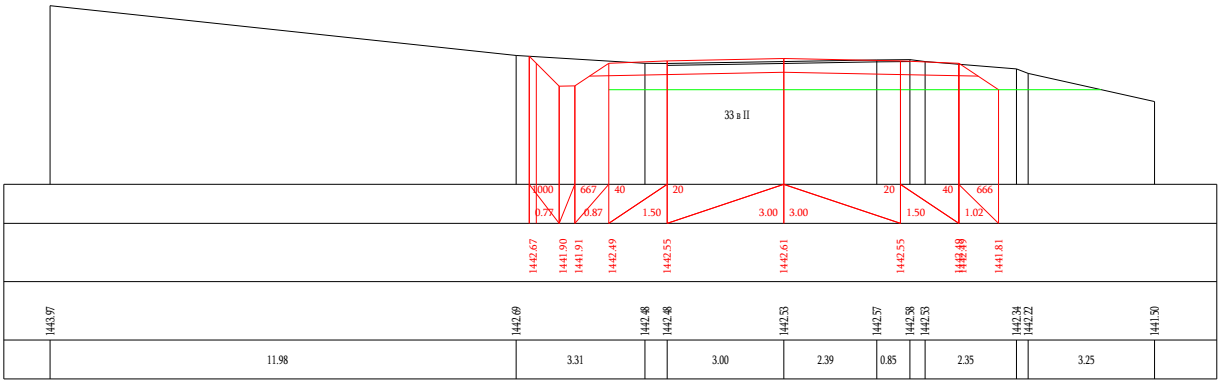


Стр 14-480

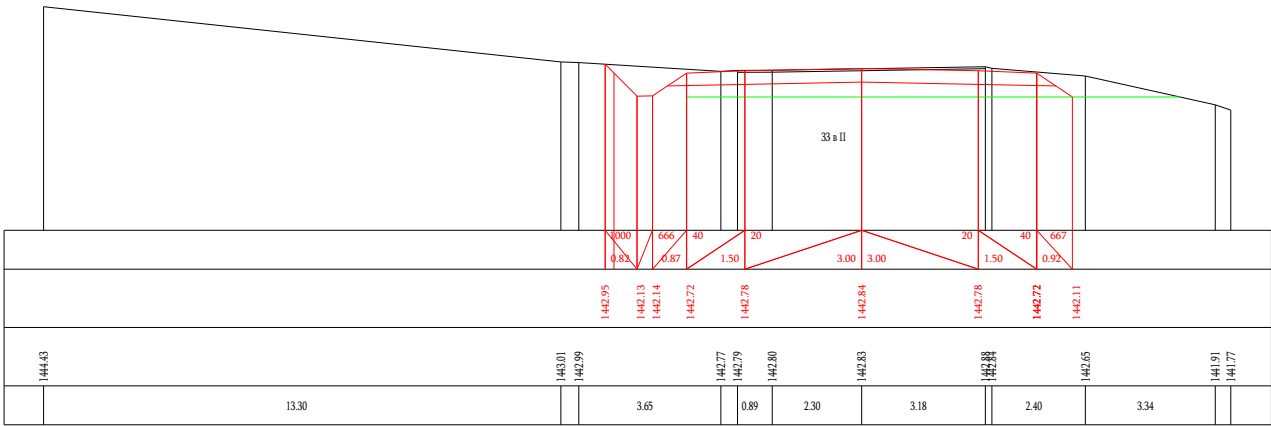




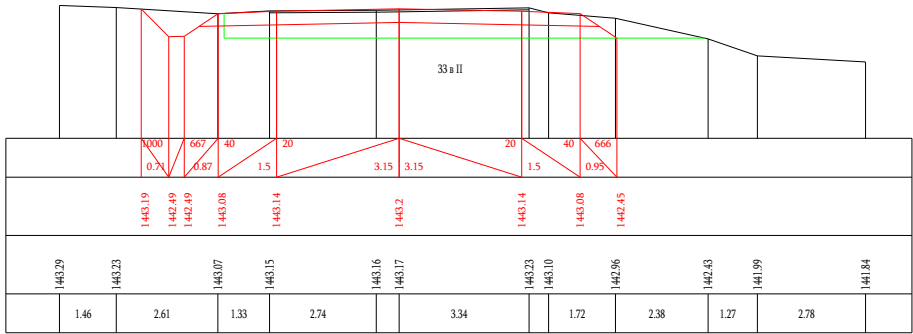
Үл 14-500



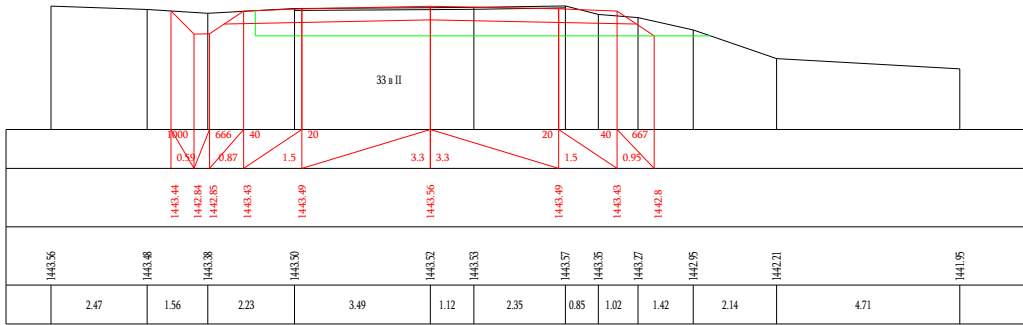
Үл 14-520



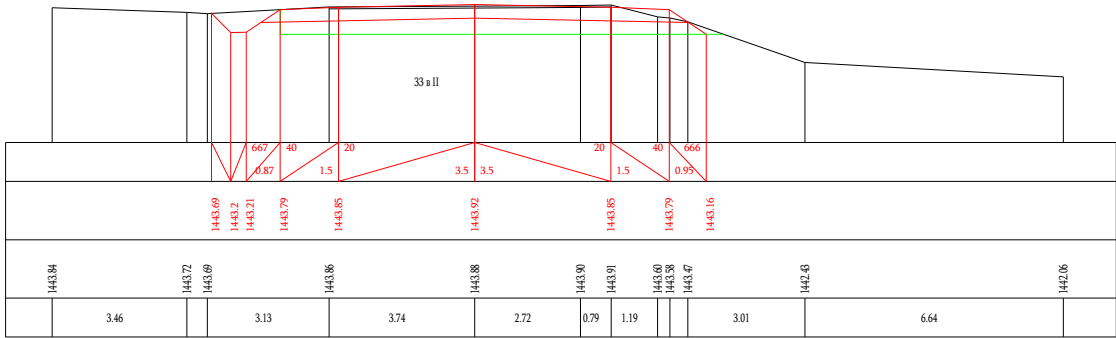
Үл 14-540



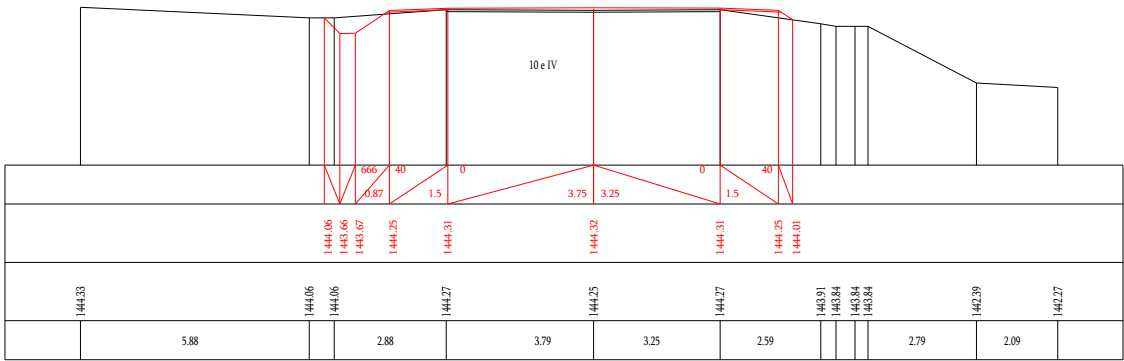
Үл 14-560



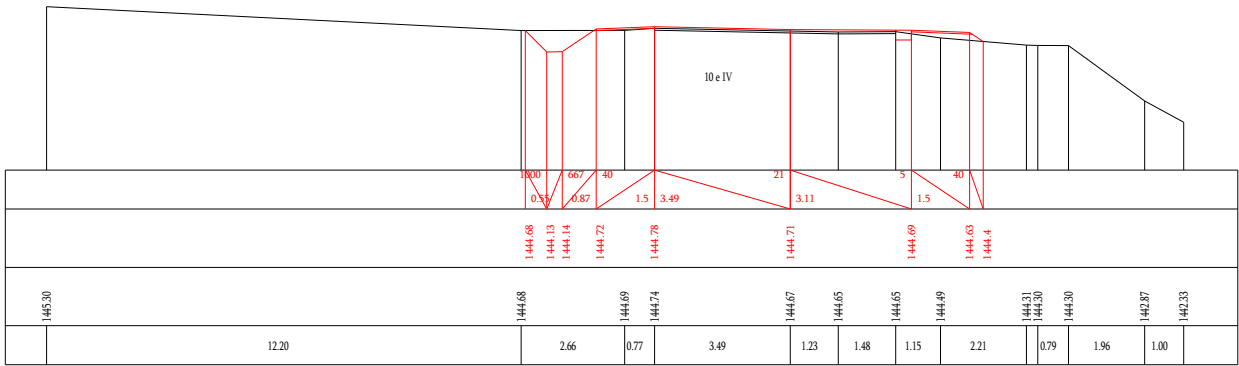
Үл 14-580



Үл 14-600



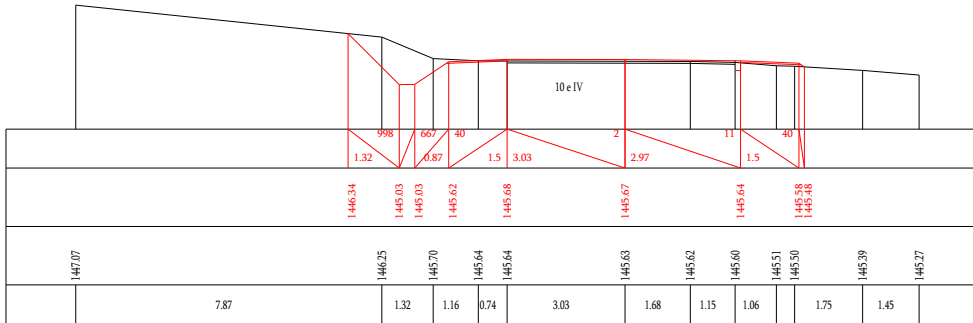
Կմ 14+620



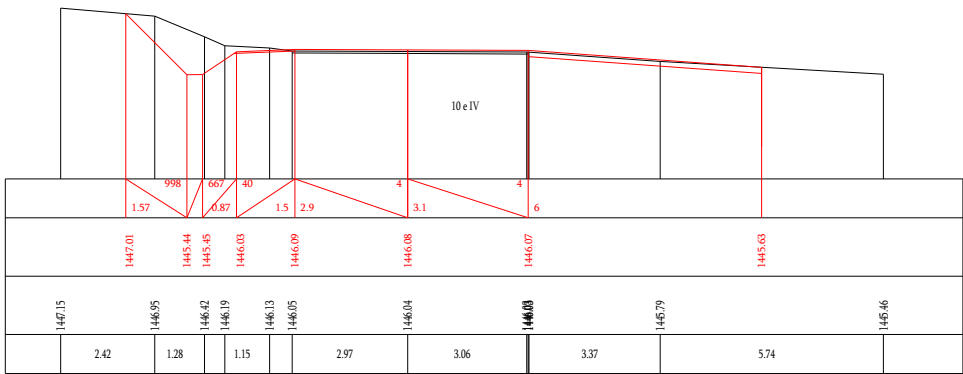
Կմ 14+640



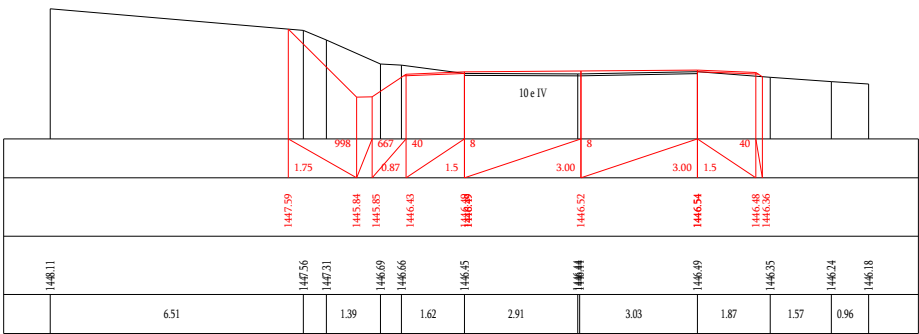
Կմ 14+660



Կմ 14+680



Կմ 14+700



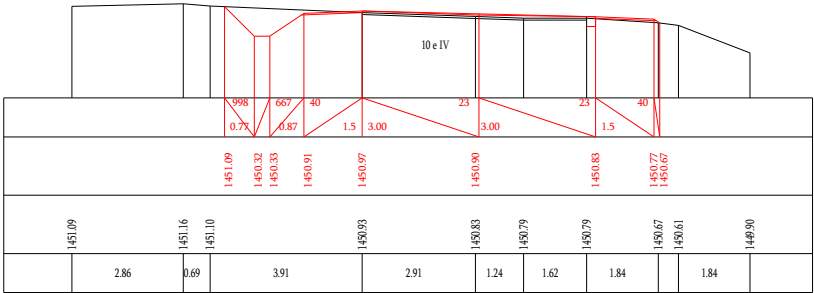
Կմ 14+720



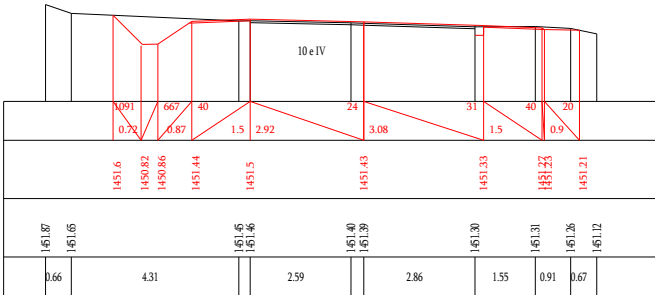




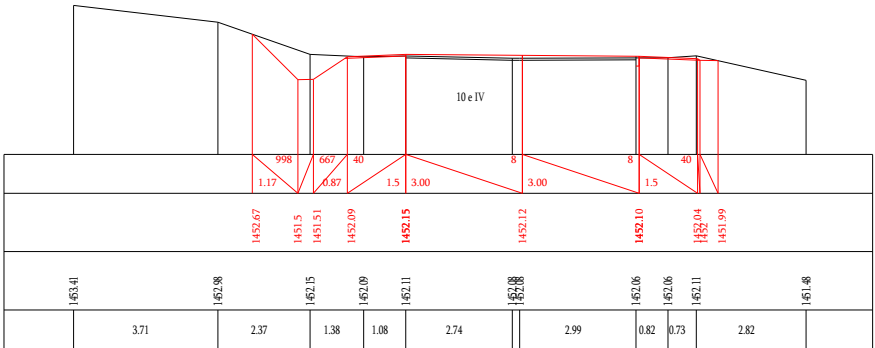
Կմ 14+980



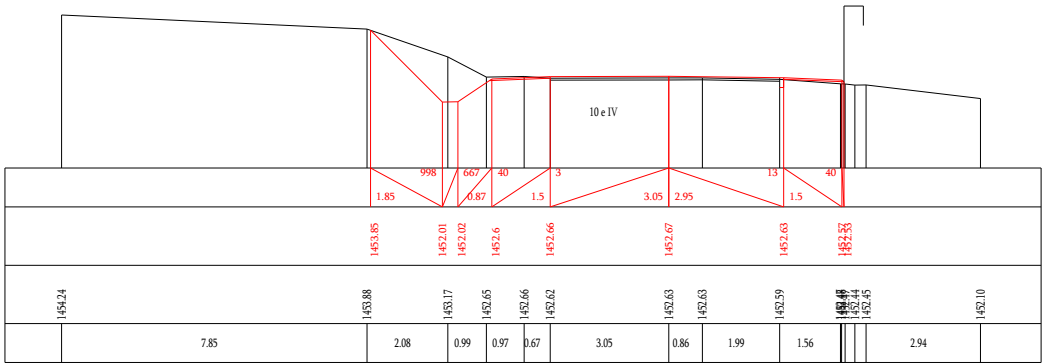
Կմ 15+000



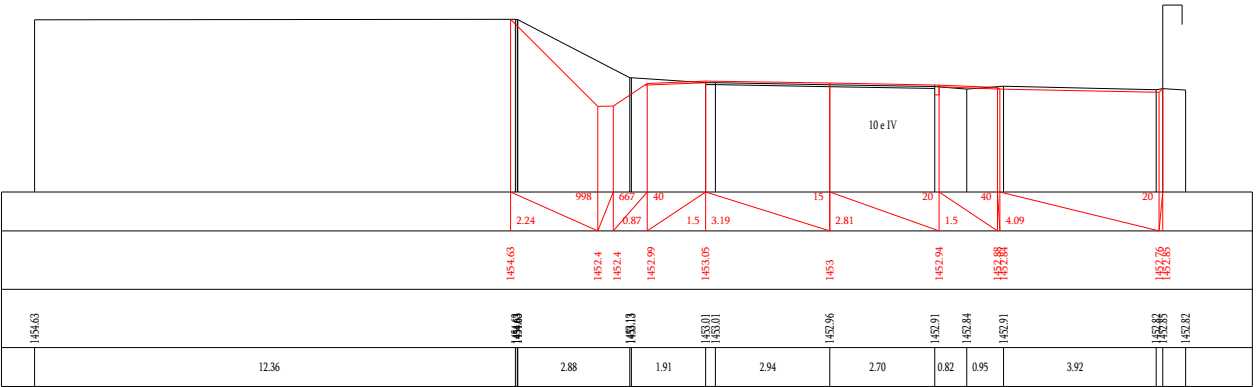
Կմ 15+020



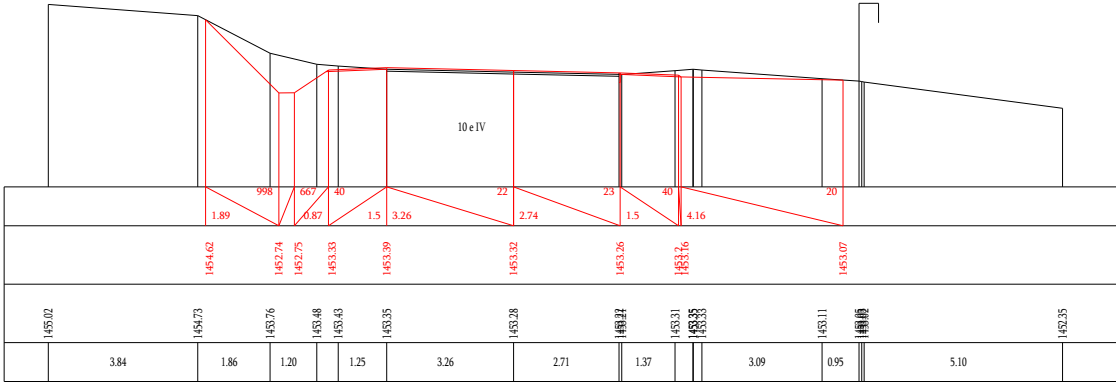
Կմ 15+040



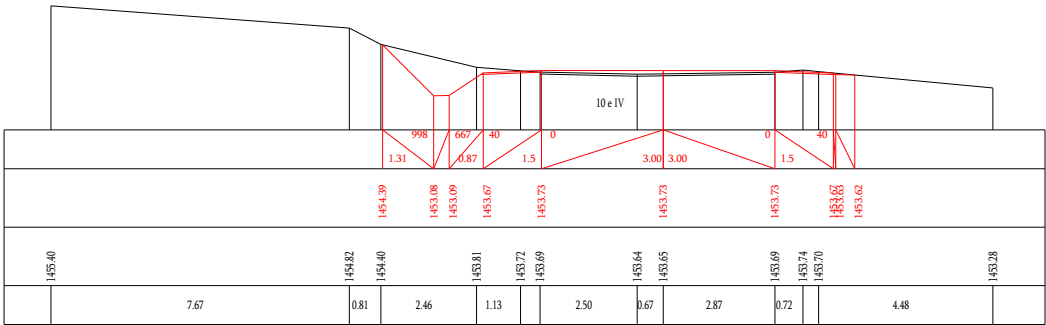
Կմ 15+060



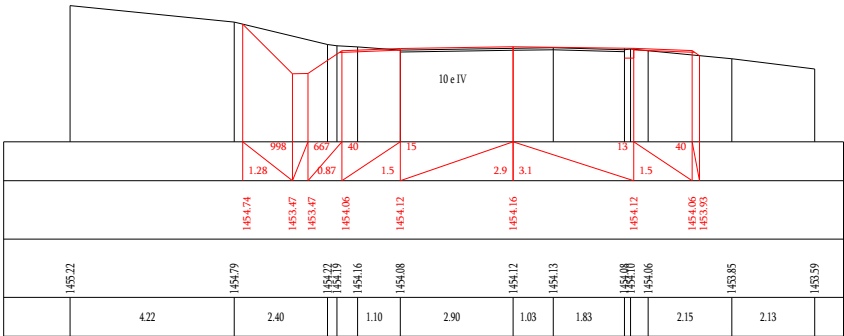
Կմ 15+080



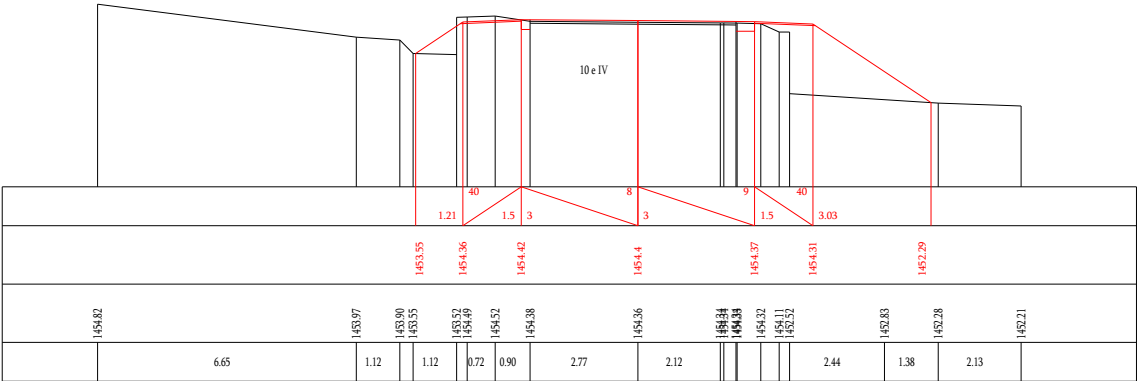
Կմ 15+100



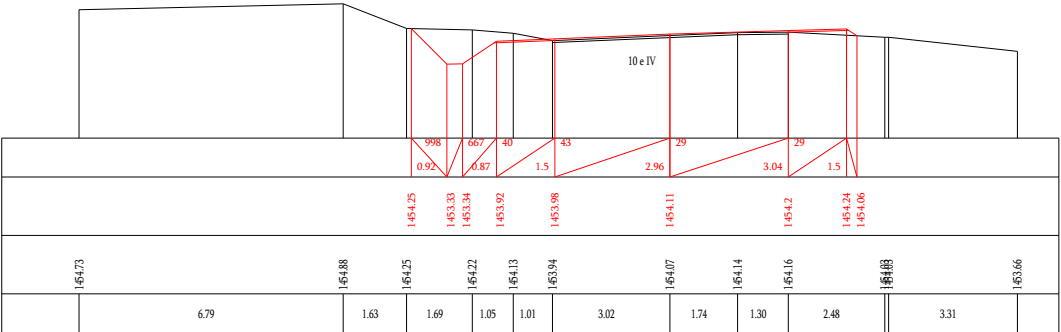
Կմ 15+120



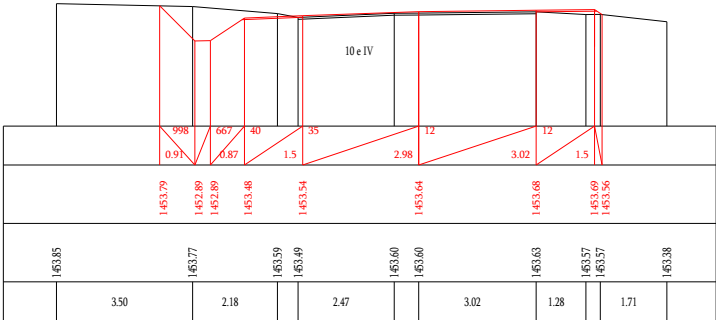
Կմ 15+140



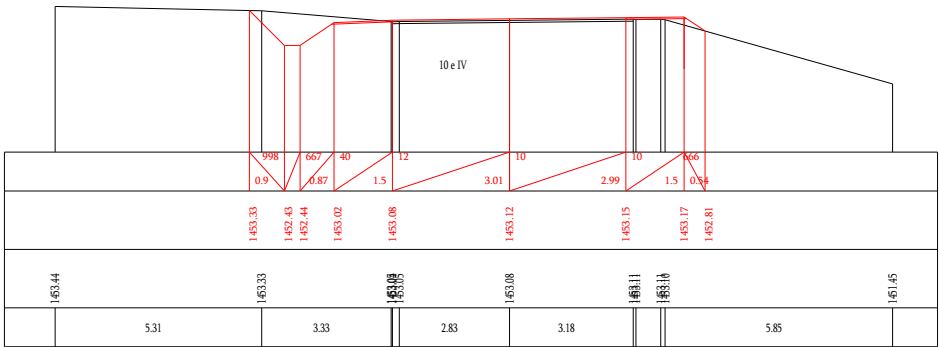
Կմ 15+160



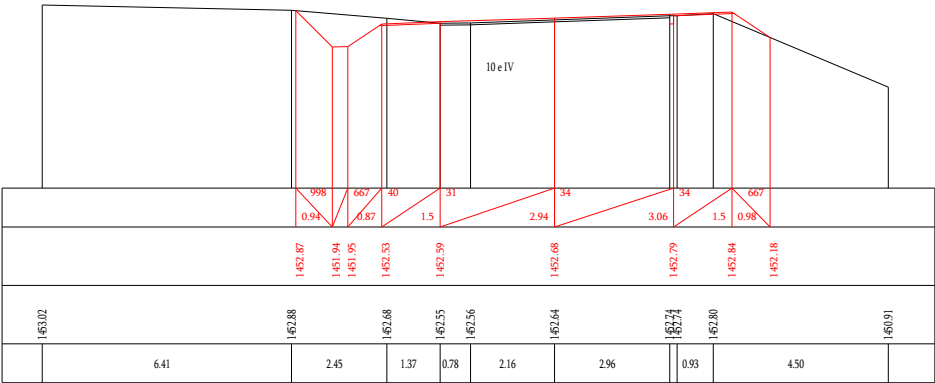
Կմ 15+180



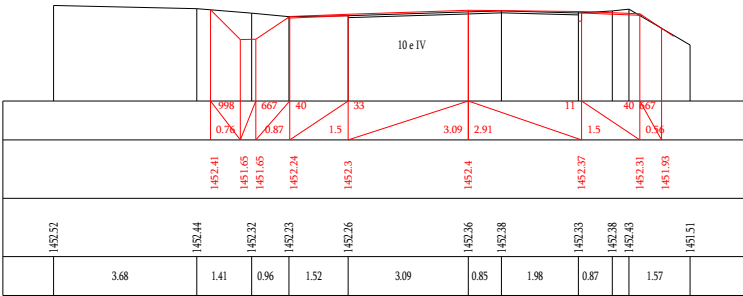
Կմ 15+200



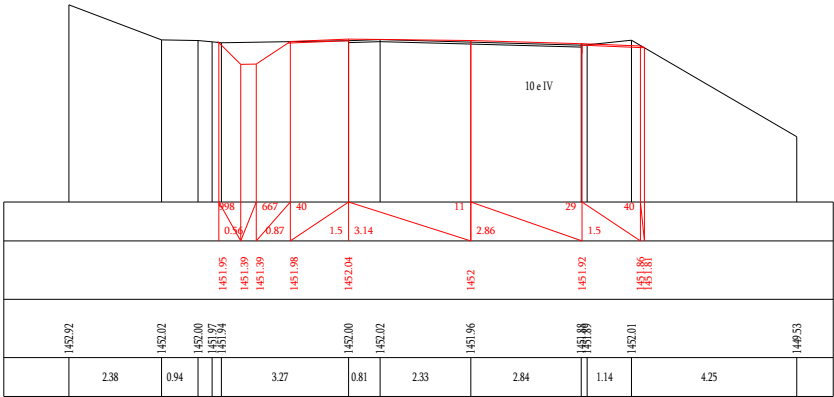
Կմ 15+220



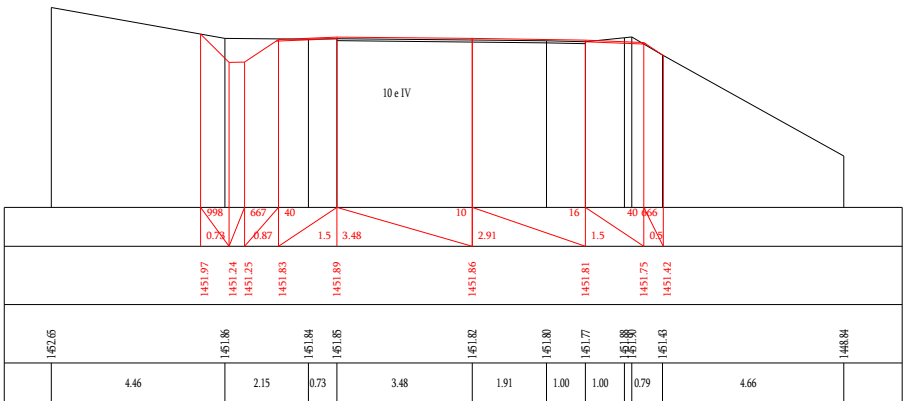
Կմ 15+240



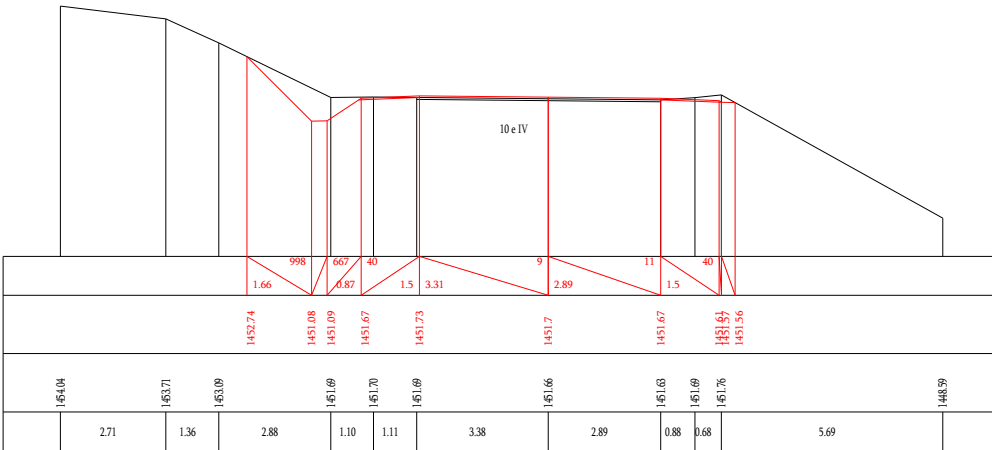
Կմ 15+260



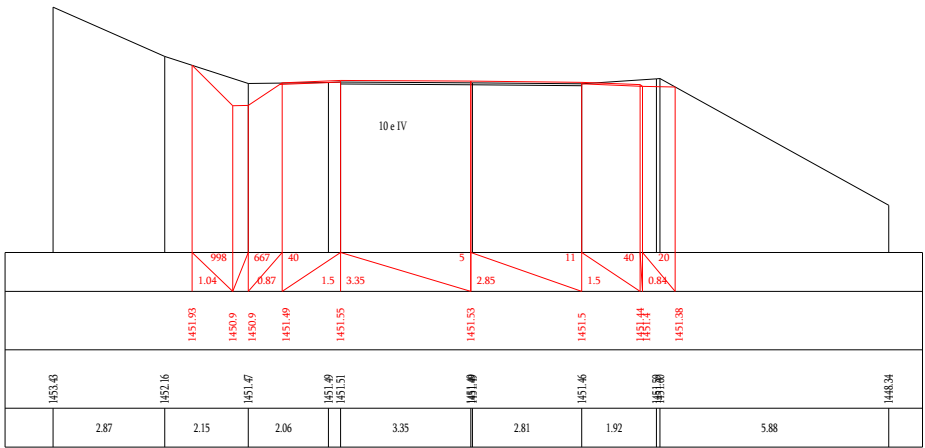
Կմ 15+280



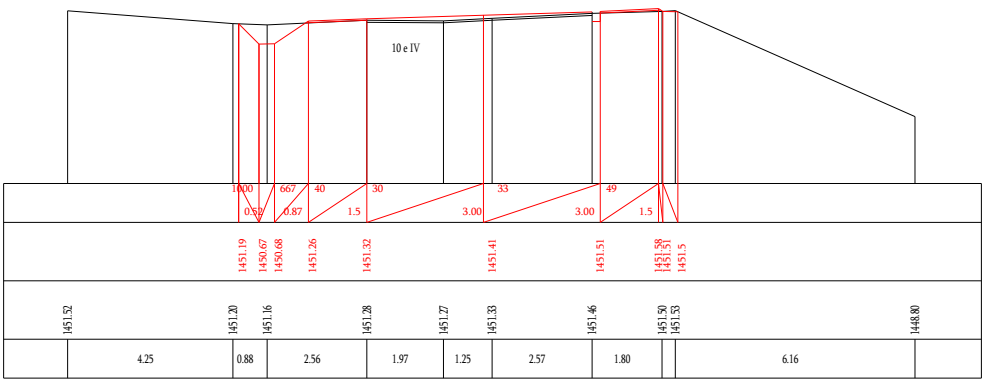
Կմ 15+300



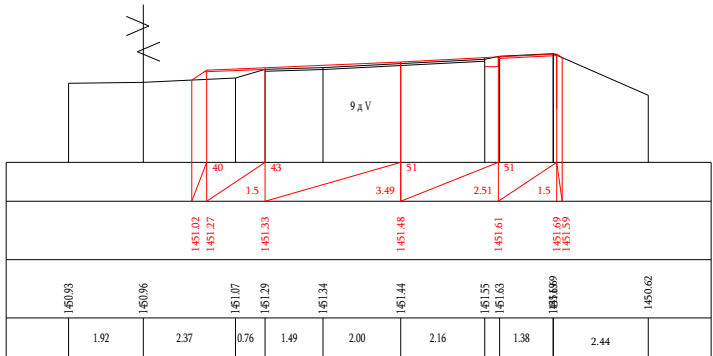
Կմ 15+320



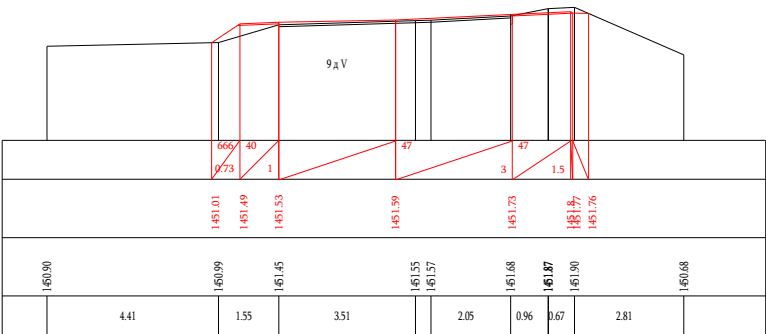
Կմ 15:340



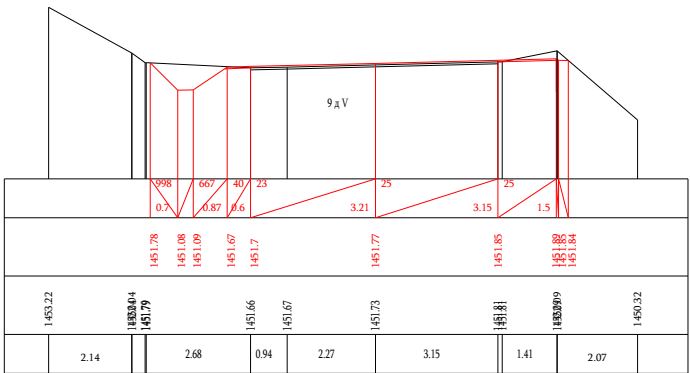
Կմ 15:360



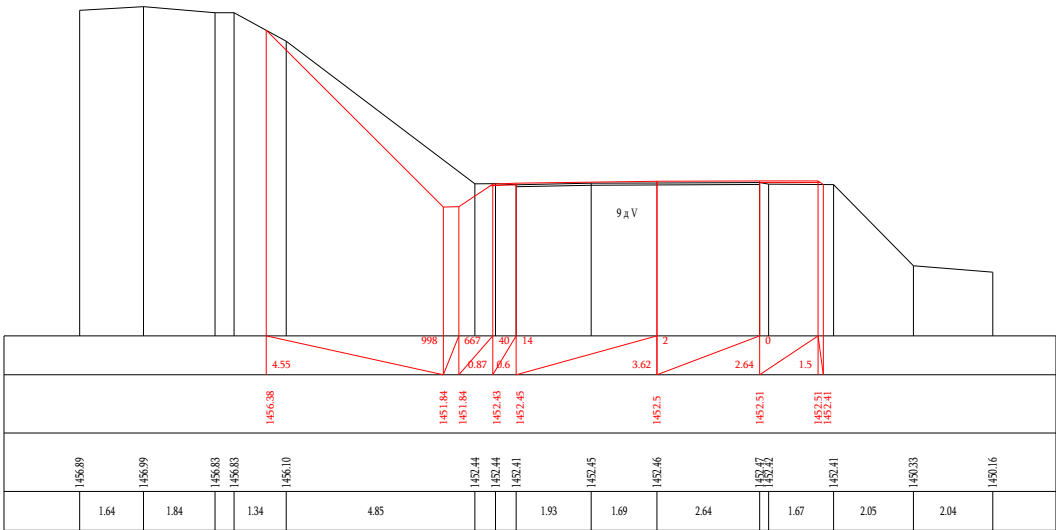
Կմ 15:380



Կմ 15:400

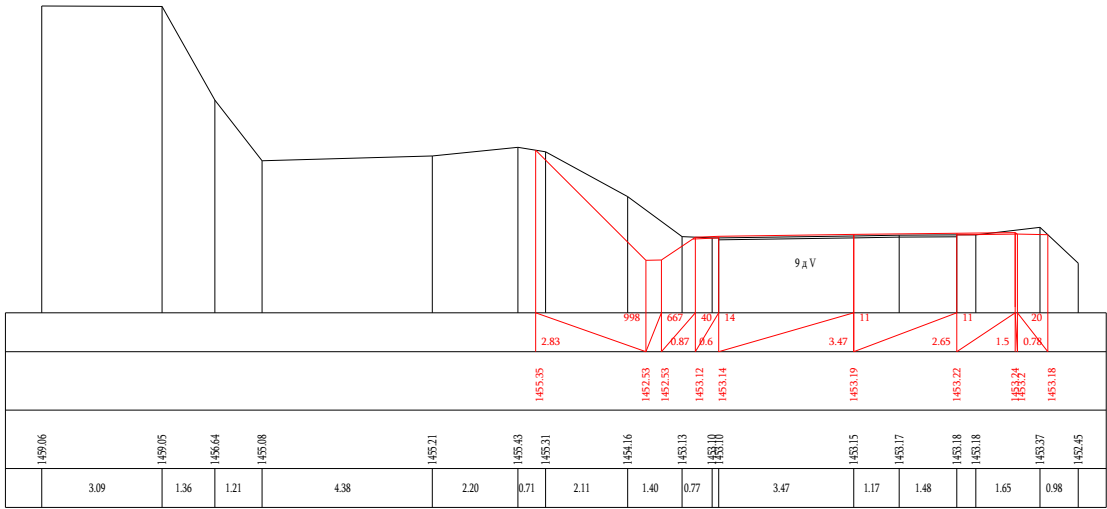


Կմ 15:420

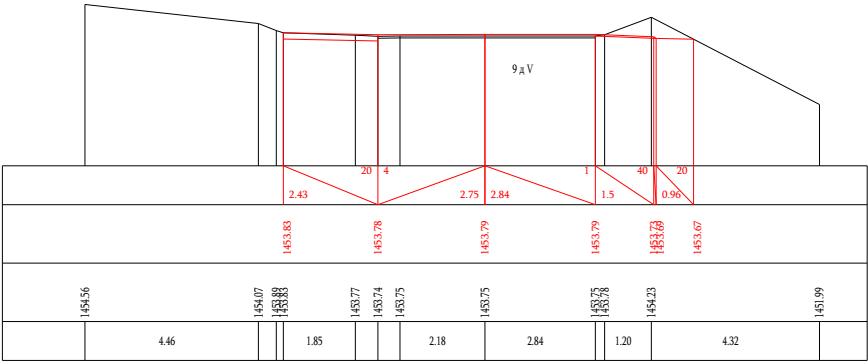


Կմ 15:440

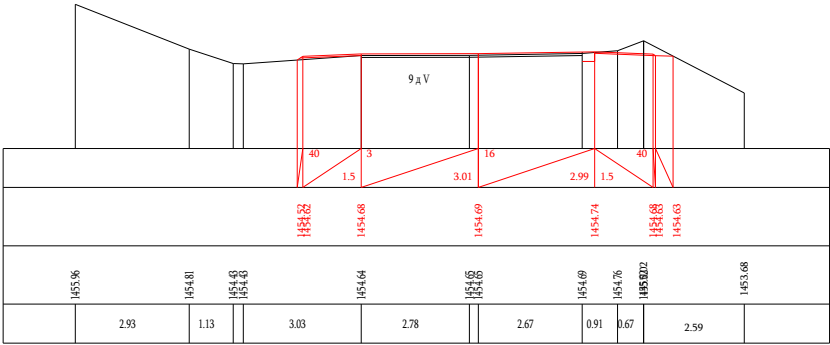




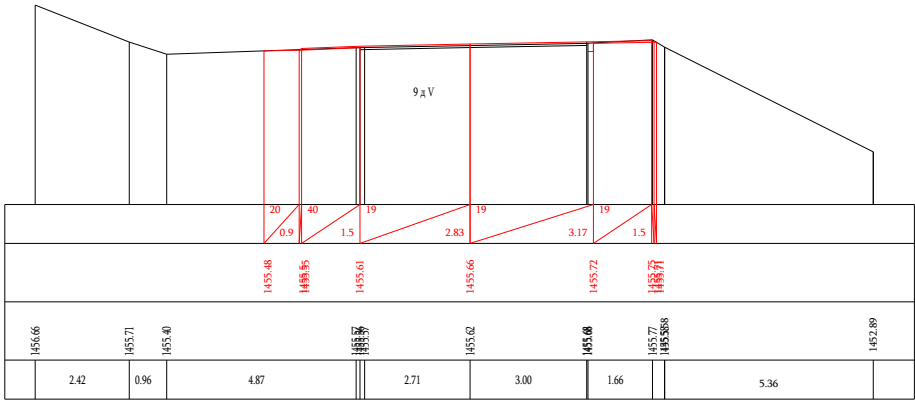
Чд 15-460



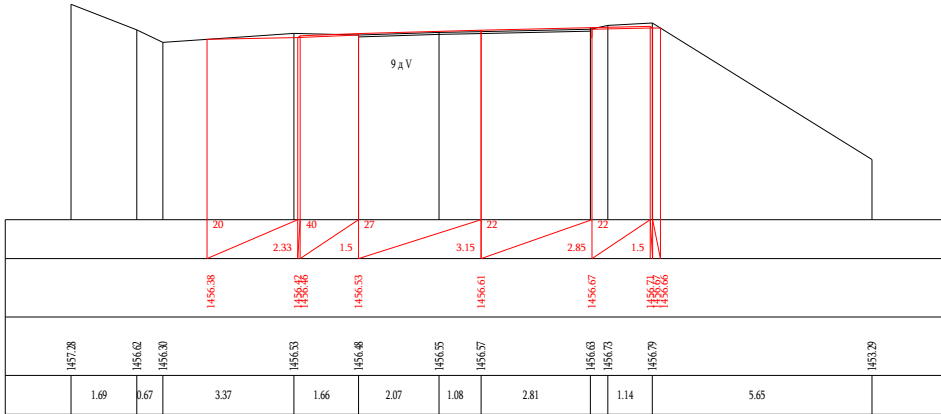
Чд 15-480



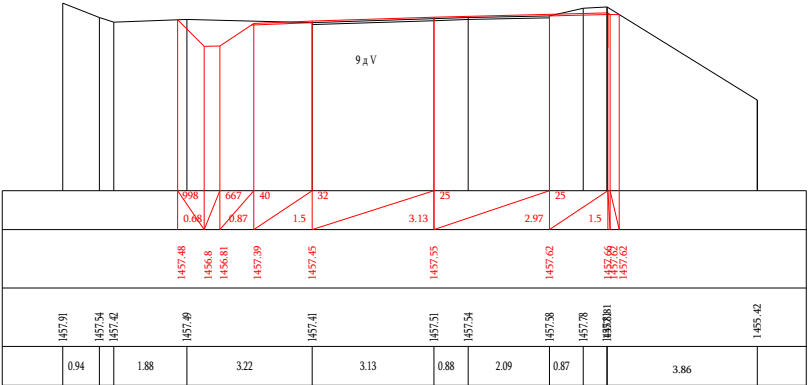
Чд 15-500



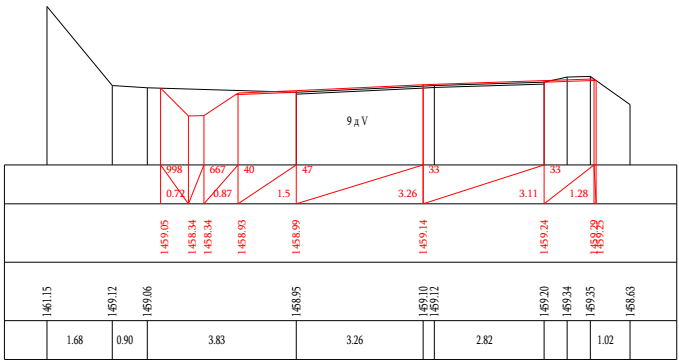
Чд 15-520



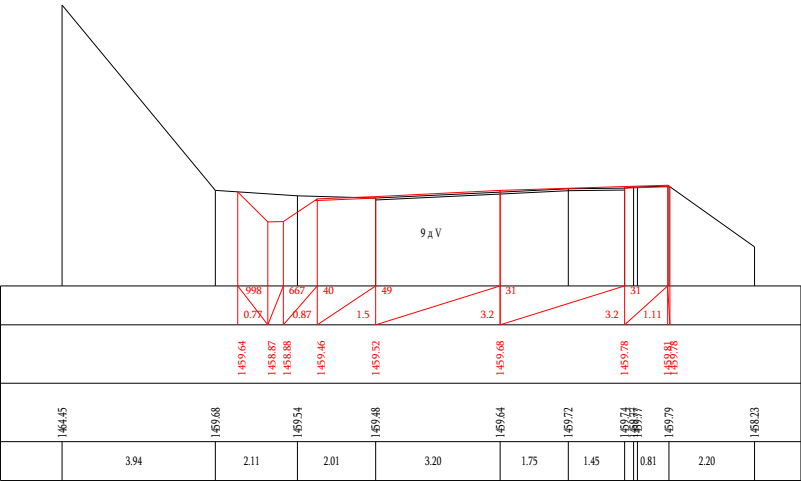
Чд 15-540



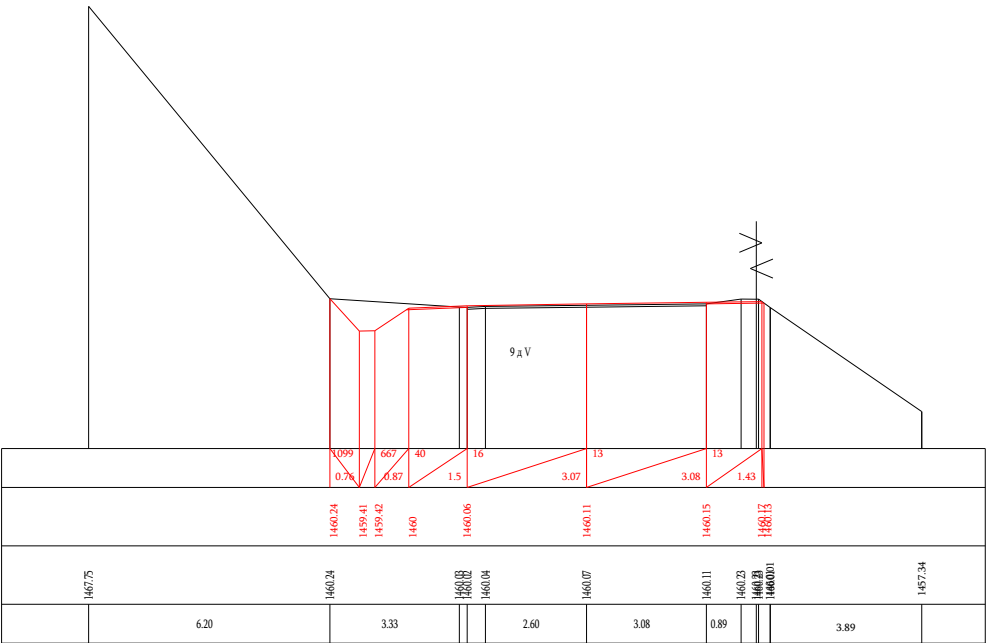
Чд 15-560



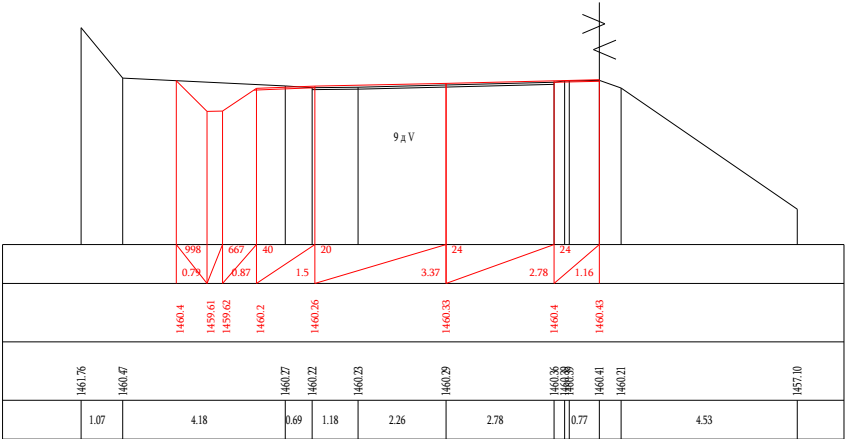
Чд 15-600



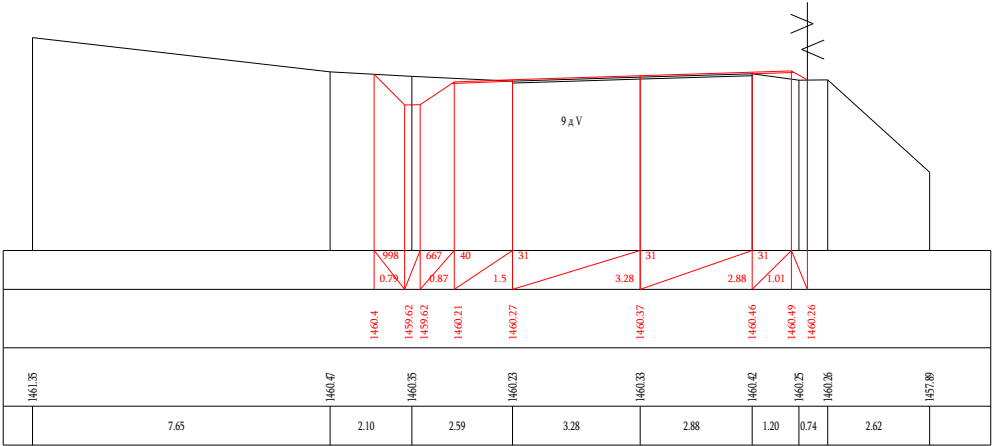
Чд 15-620



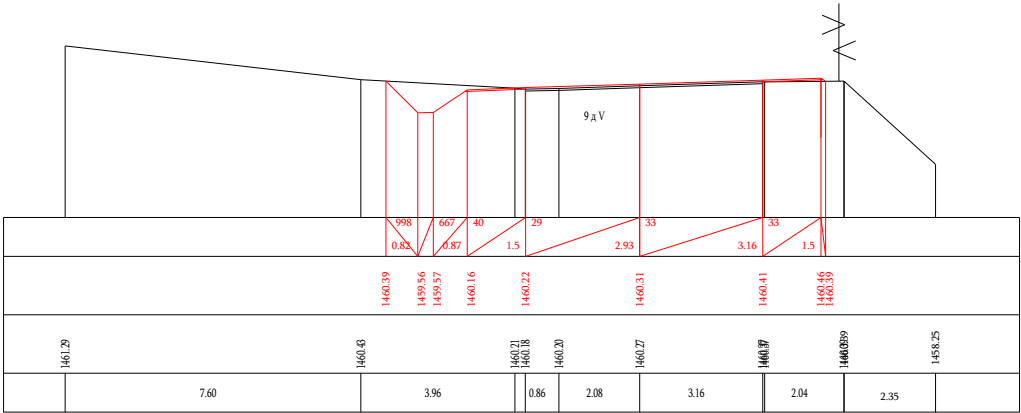
Чд 15-640



Чд 15-660



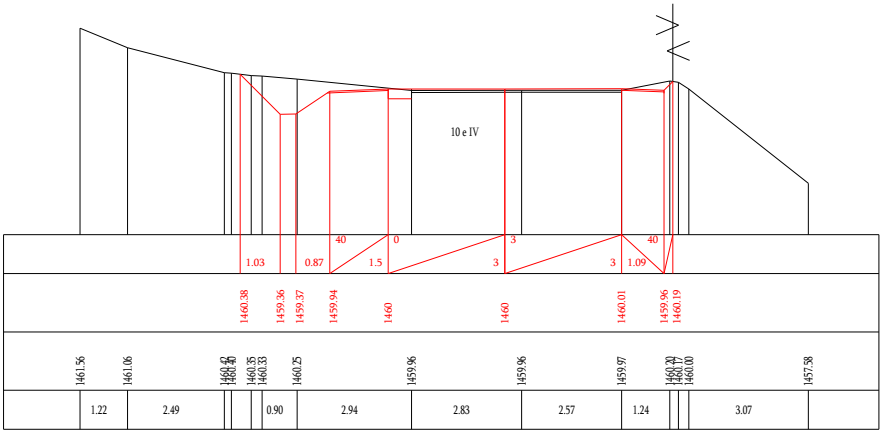
Чд 15-680



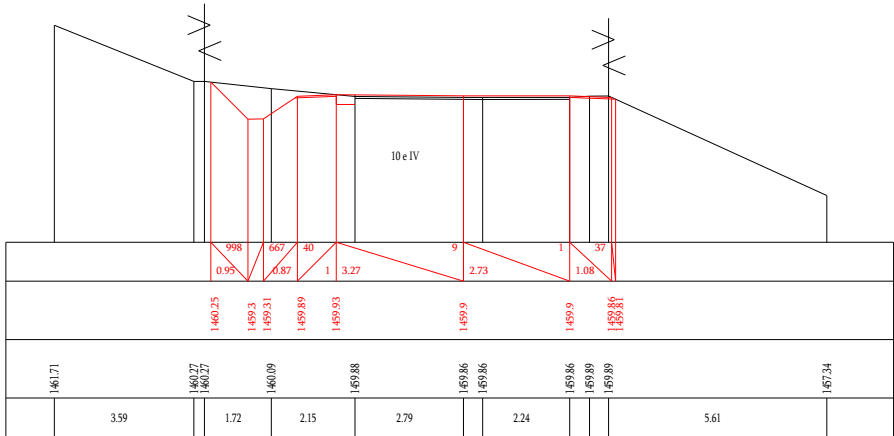
Чд 15-700



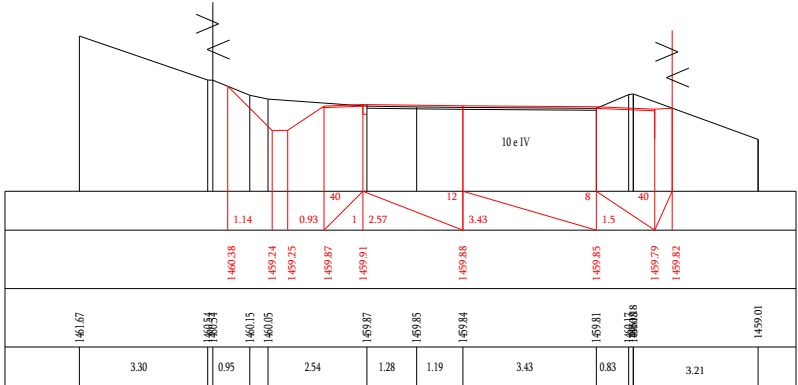
Կմ 15:720



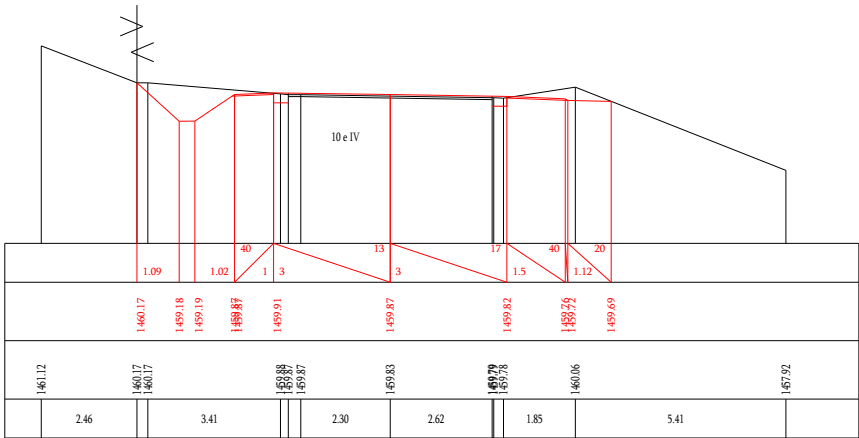
Կմ 15:740



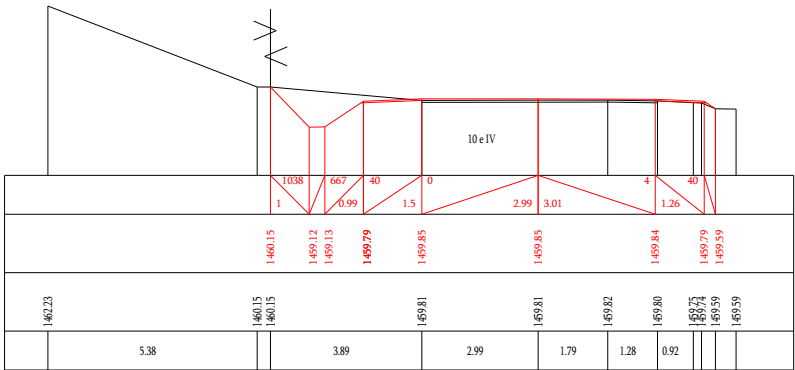
Կմ 15:760



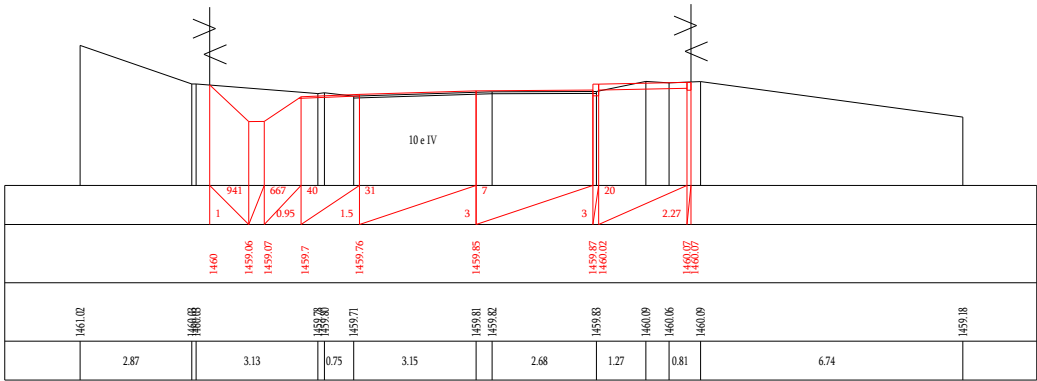
Կմ 15:780



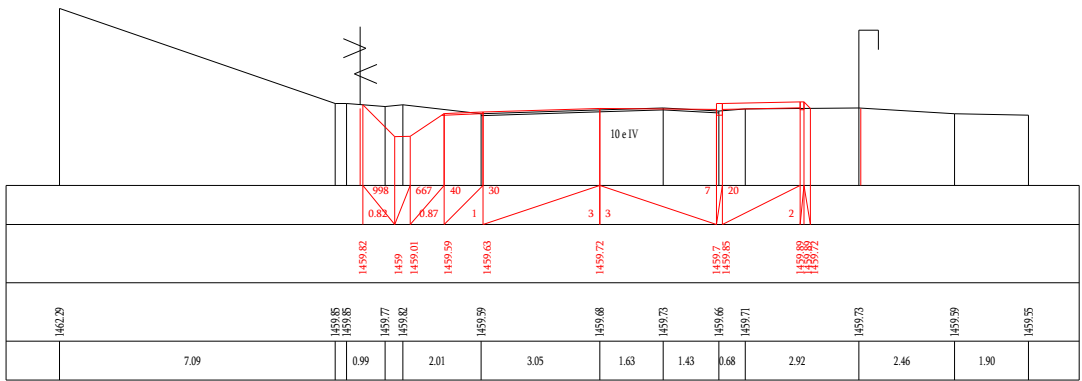
Կմ 15:800



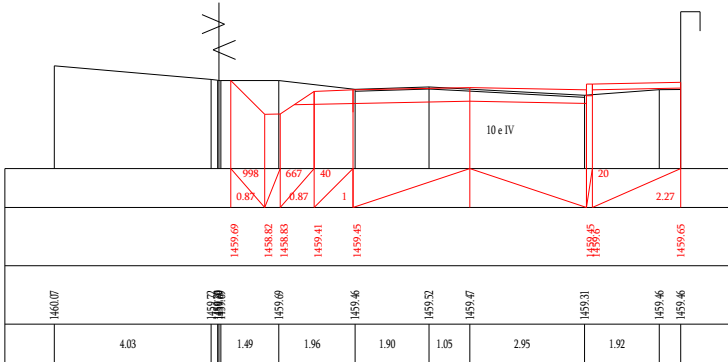
Կմ 15:820



Կմ 15-840



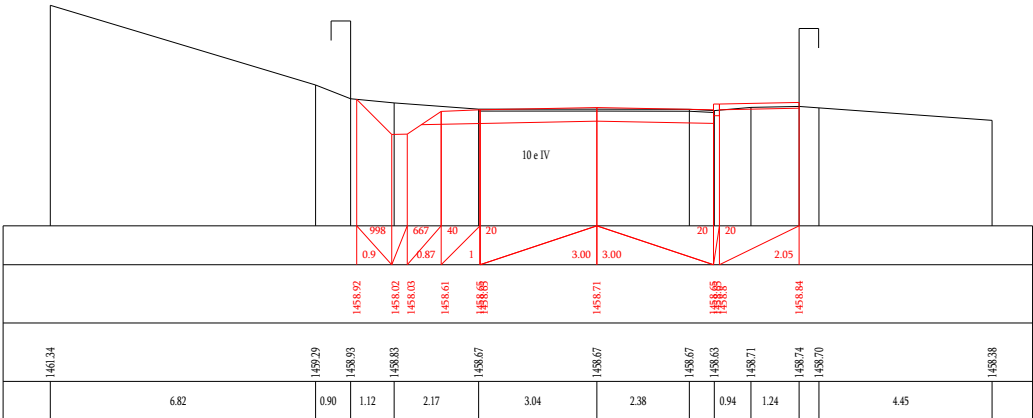
Կմ 15-860



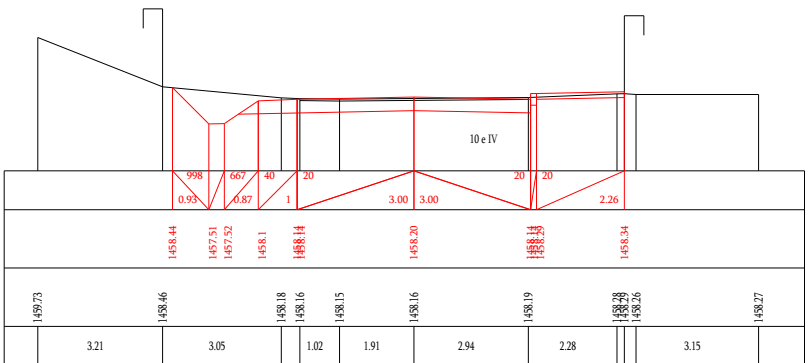
Կմ 15-880



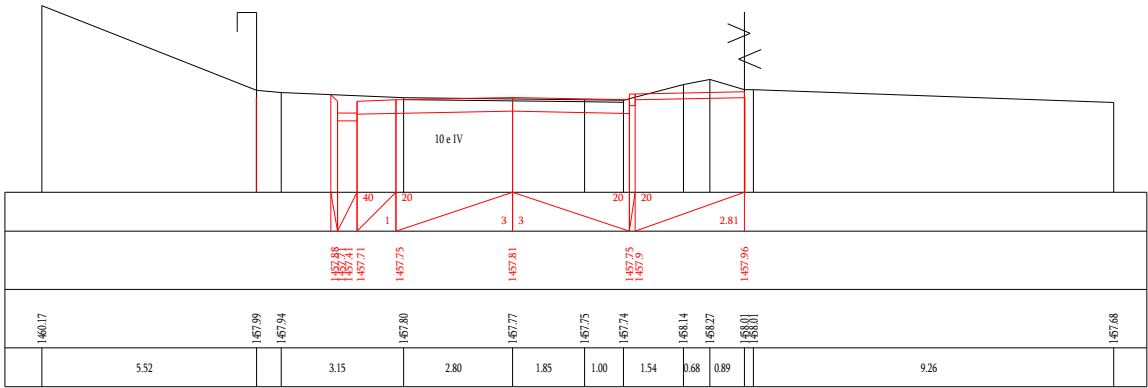
Կմ 15-900



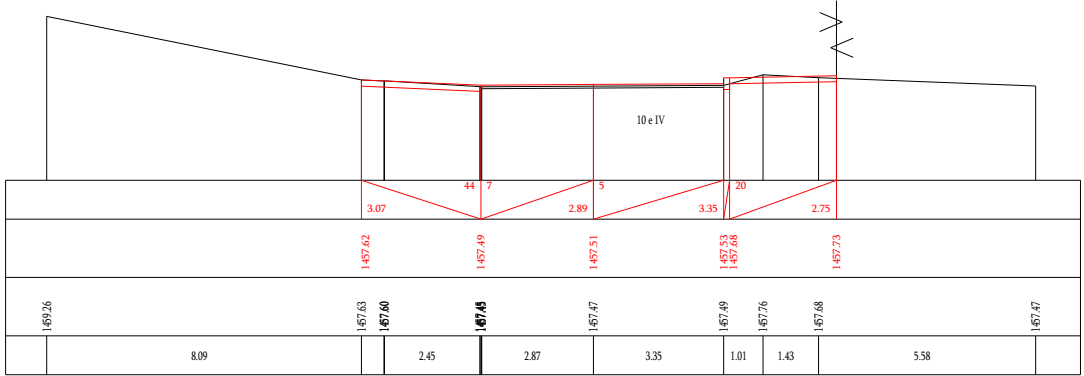
Կմ 15-920



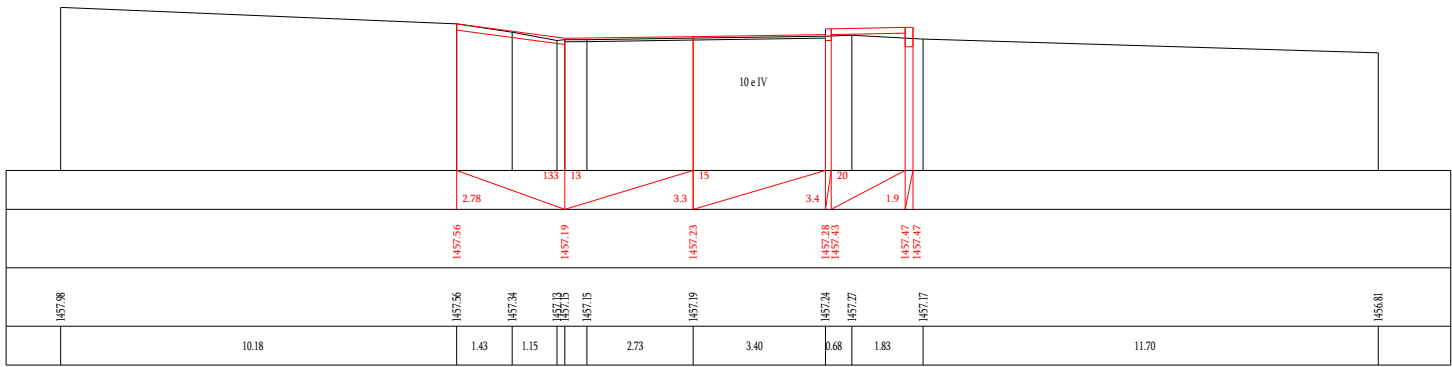
Կմ 15-940



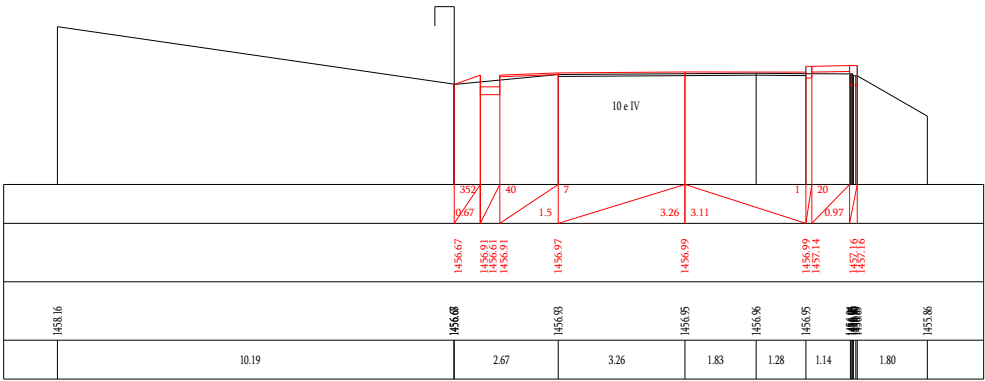
ЧД 15+960



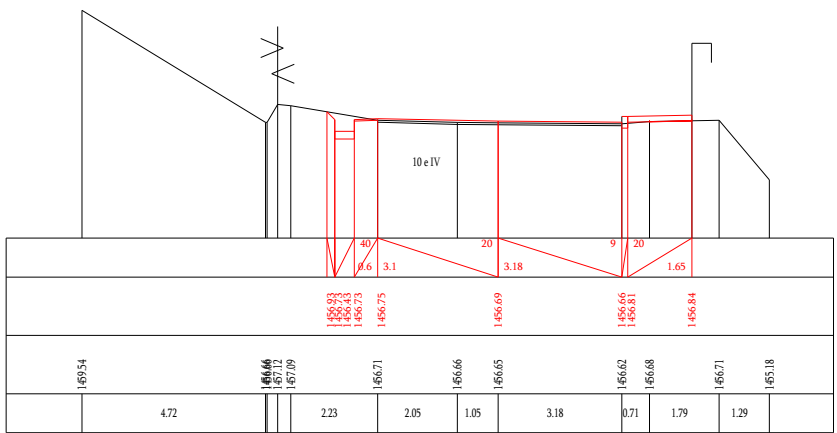
ЧД 15+980



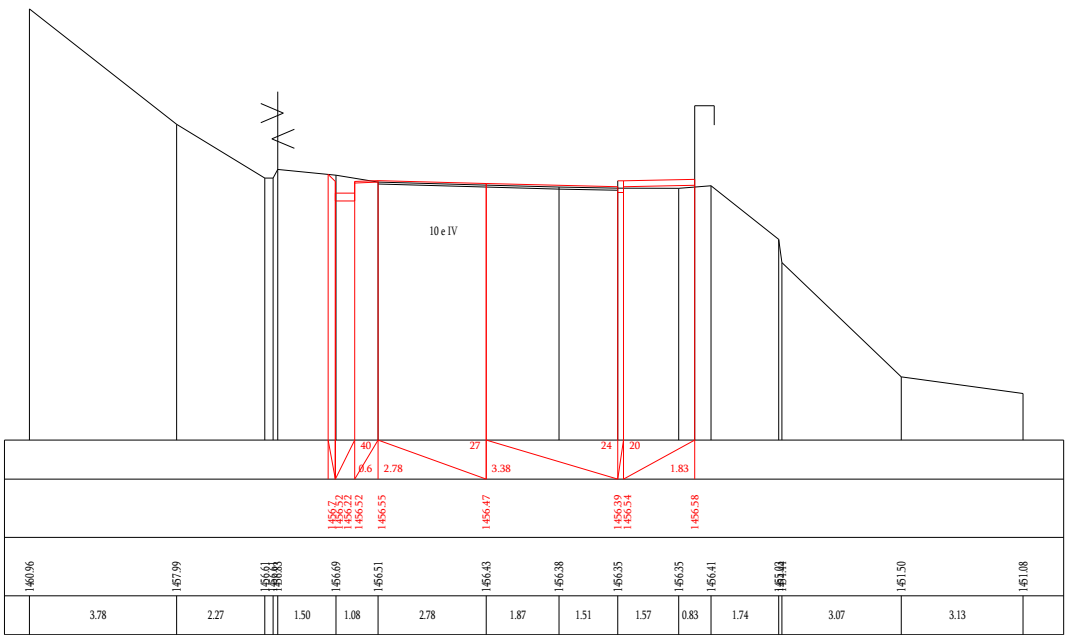
ЧД 16+000



ЧД 16+020

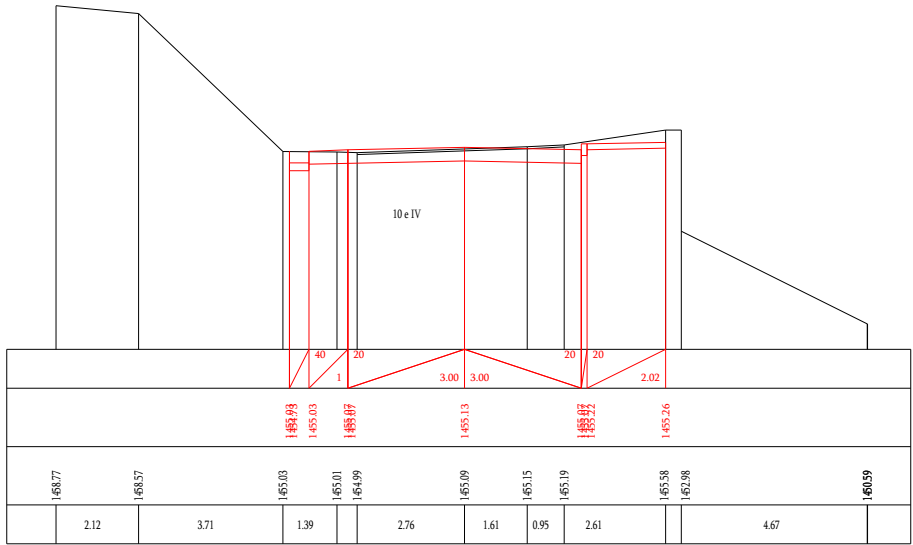


ЧД 16+040

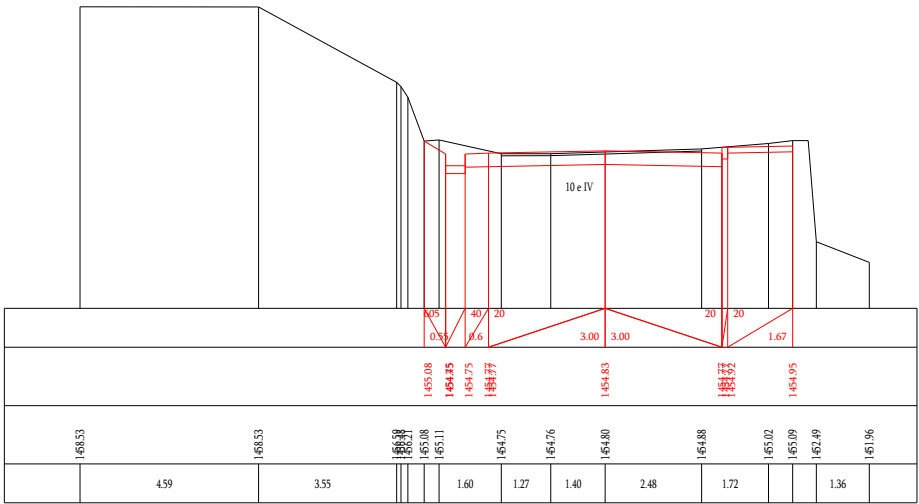


ЧД 16+060

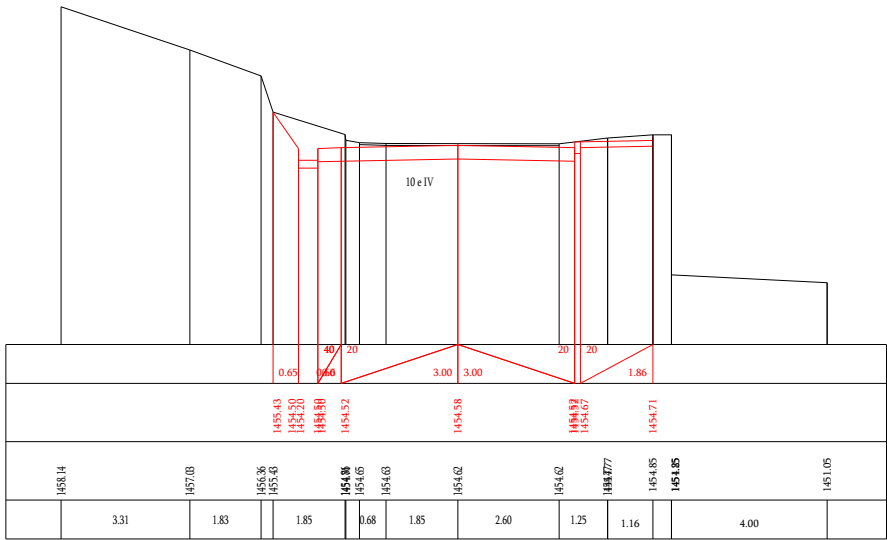




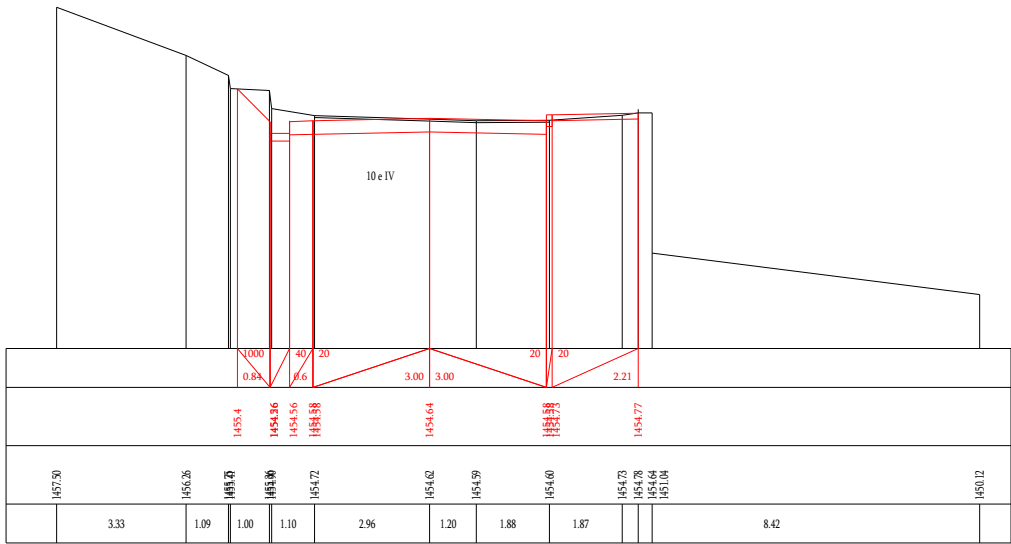
Чит 16:200



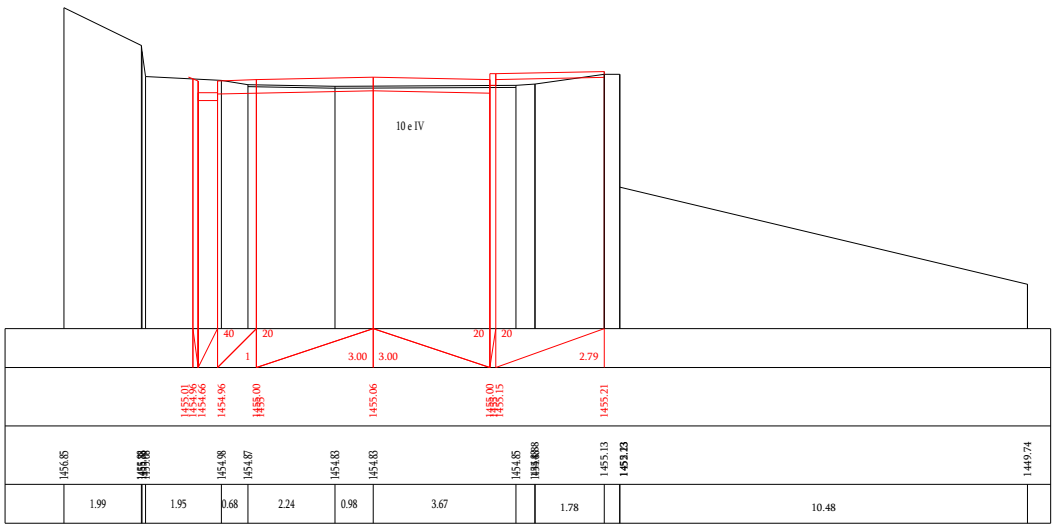
Чит 16:220



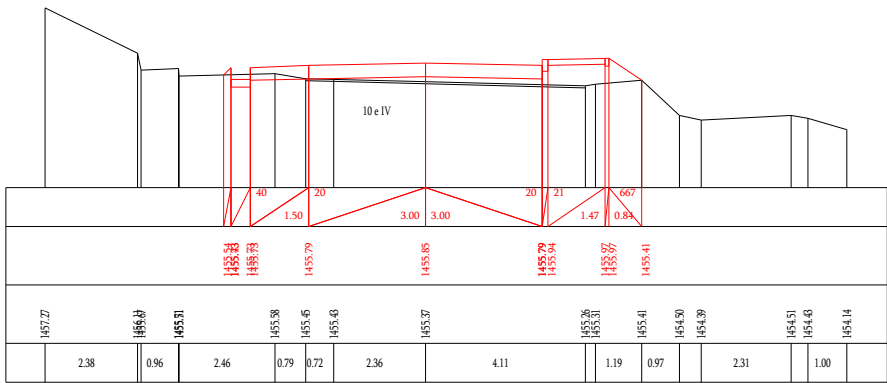
Чит 16:240



Чит 16:260



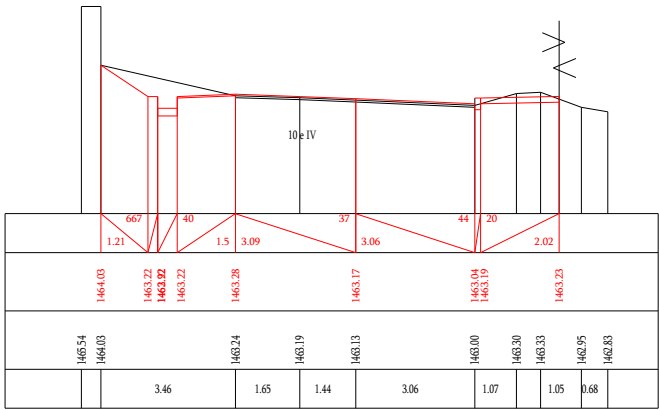
Чит 16:280



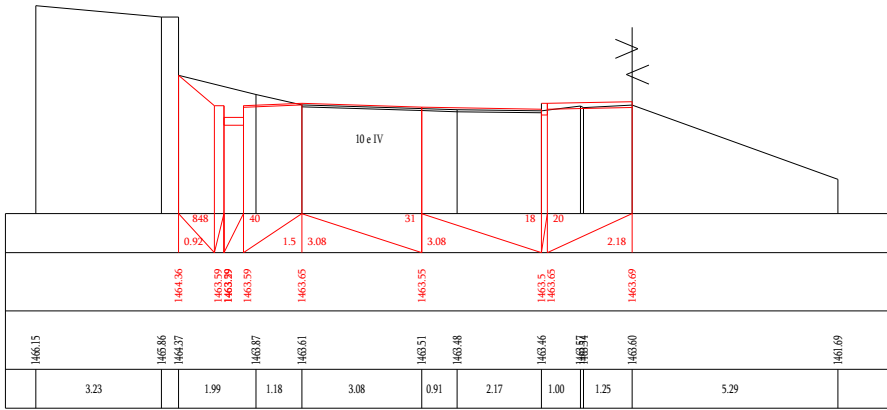
Чит 16:300



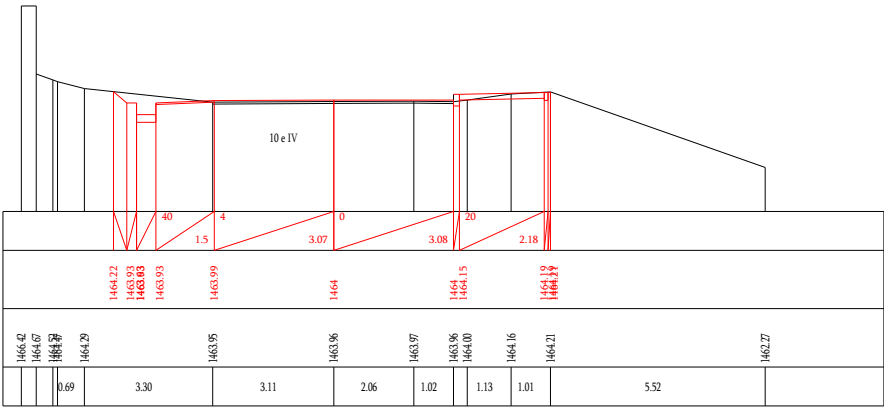




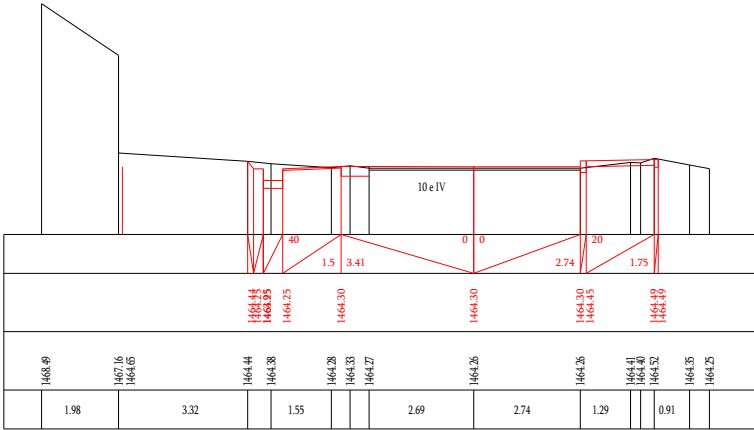
Կմ 16-440



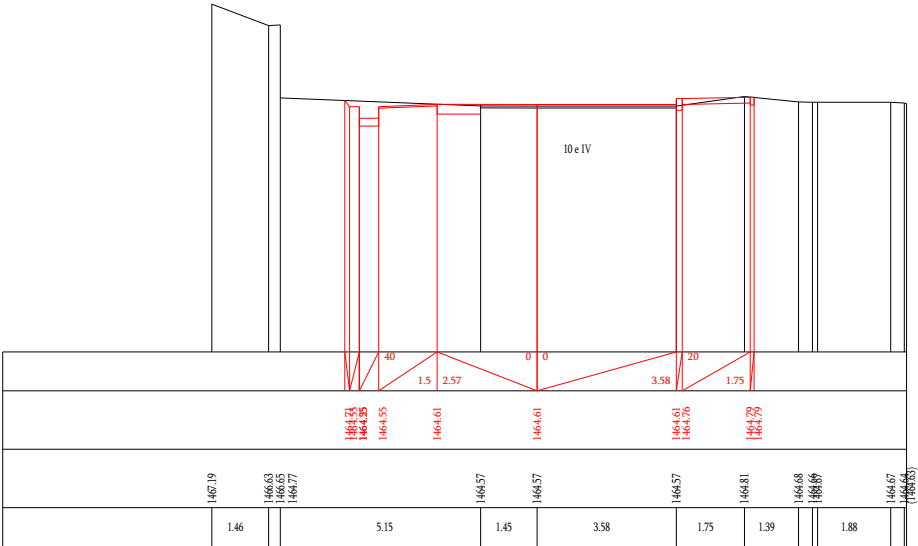
Կմ 16-460



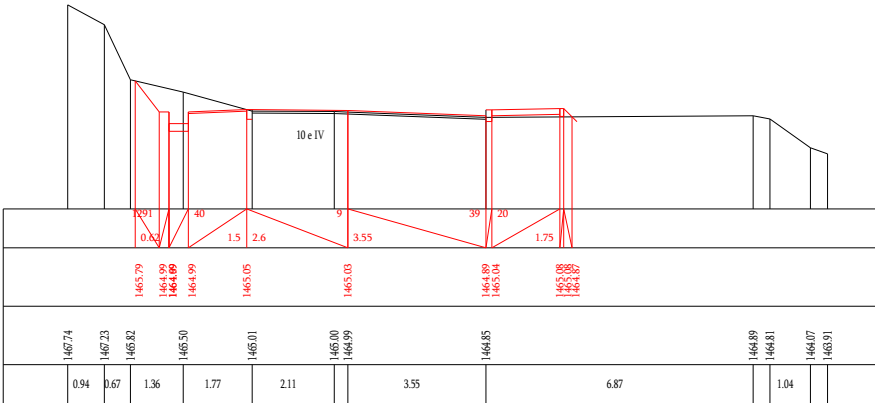
Կմ 16-480



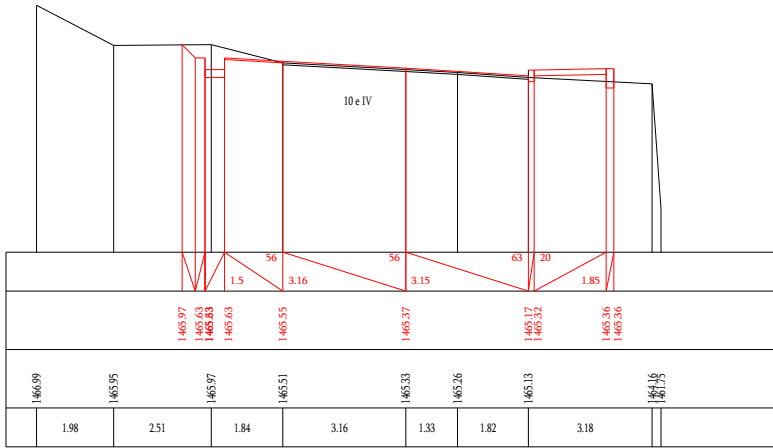
Կմ 16-500



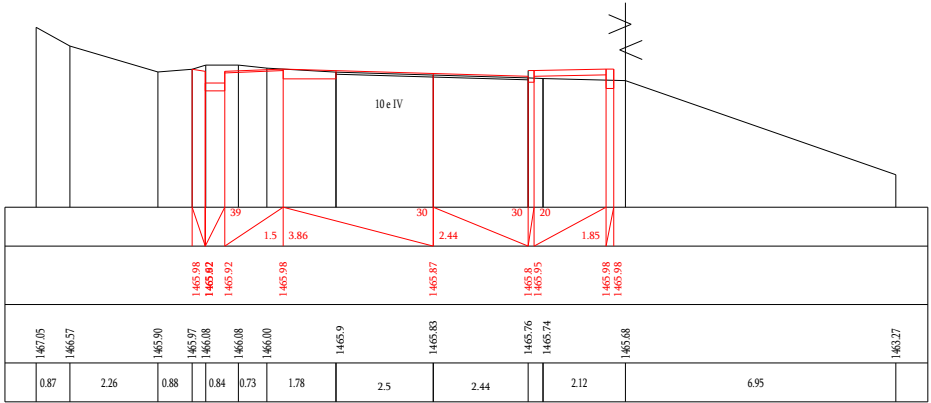
Կմ 16-520



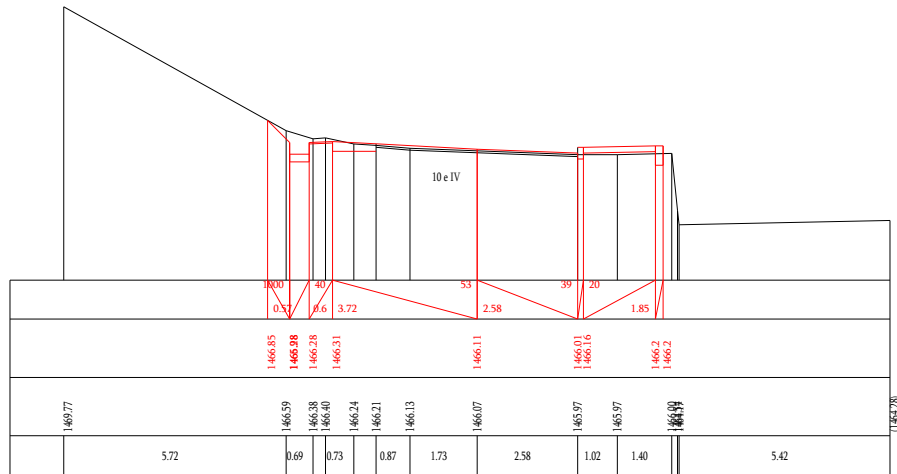
Կմ 16-540



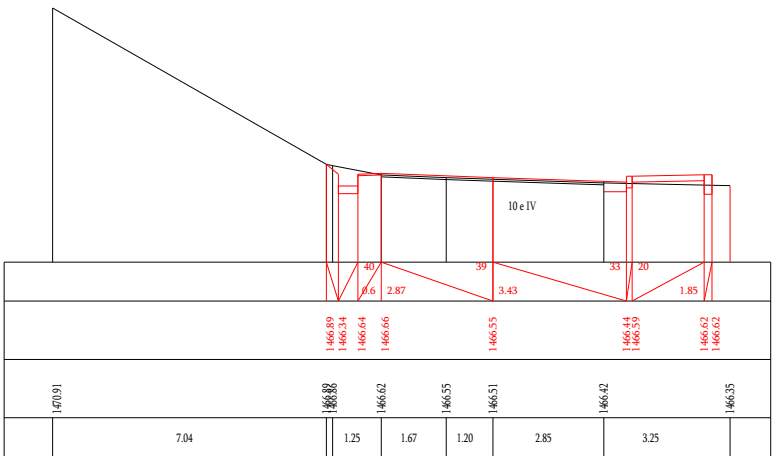
ЧД 16-560



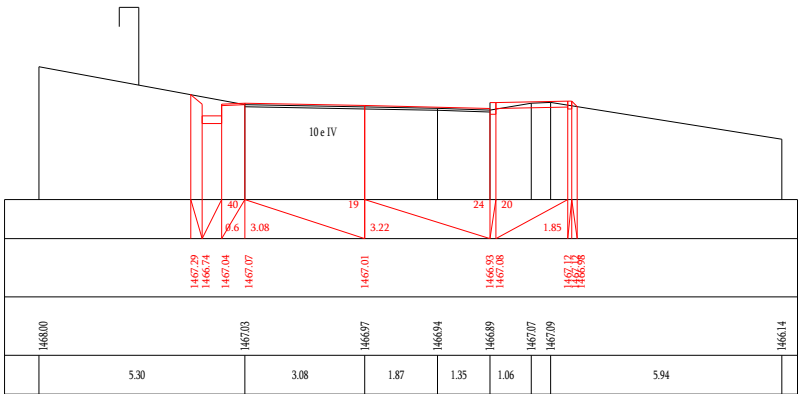
ЧД 16-580



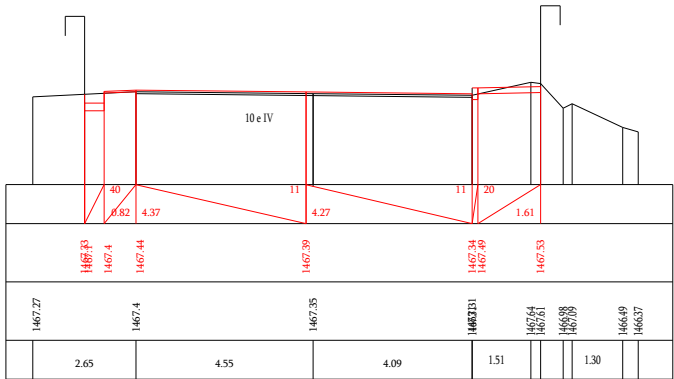
ЧД 16-600



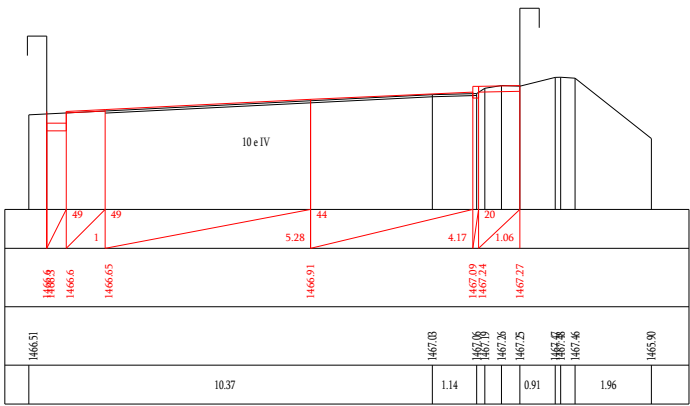
ЧД 16-620



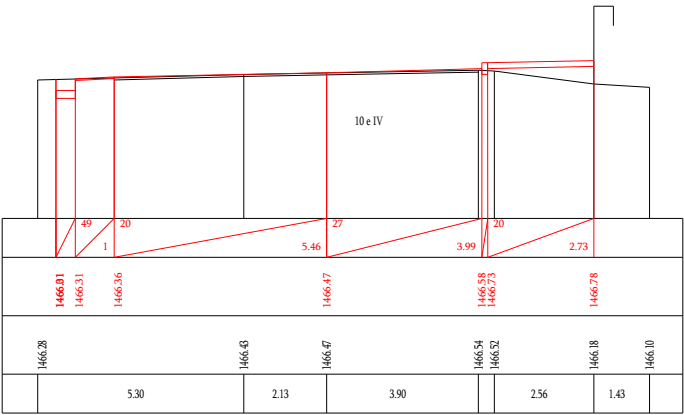
Үд 16-640



Үд 16-660

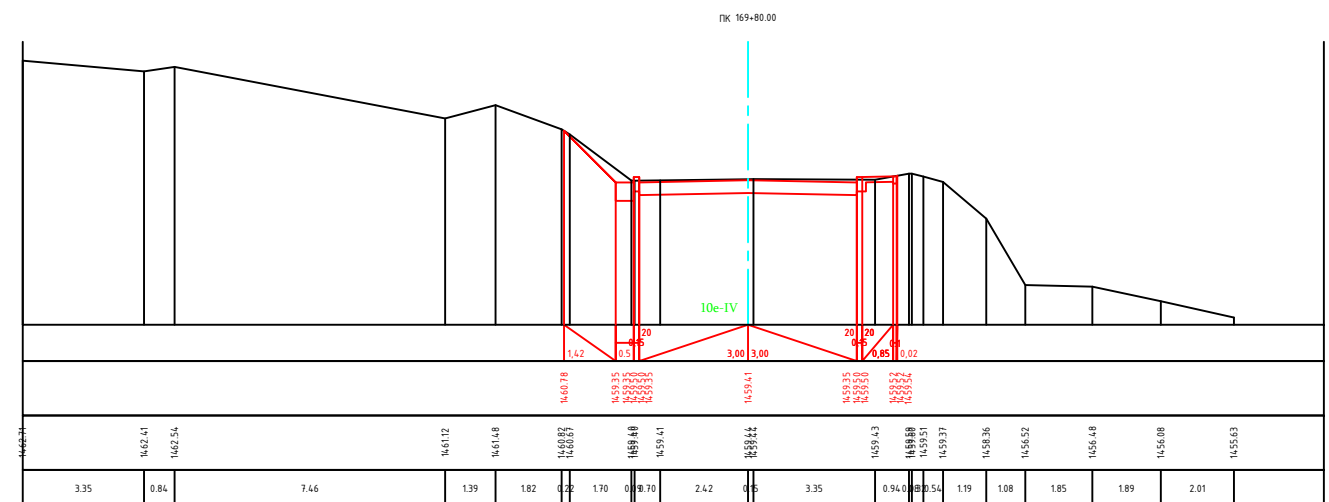
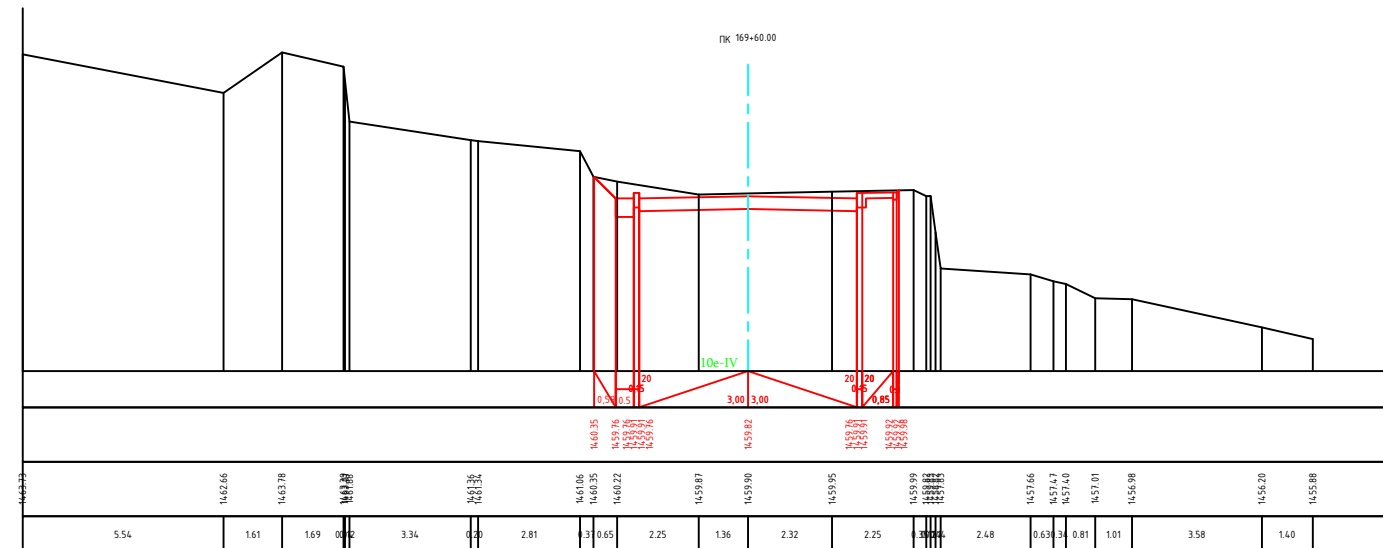
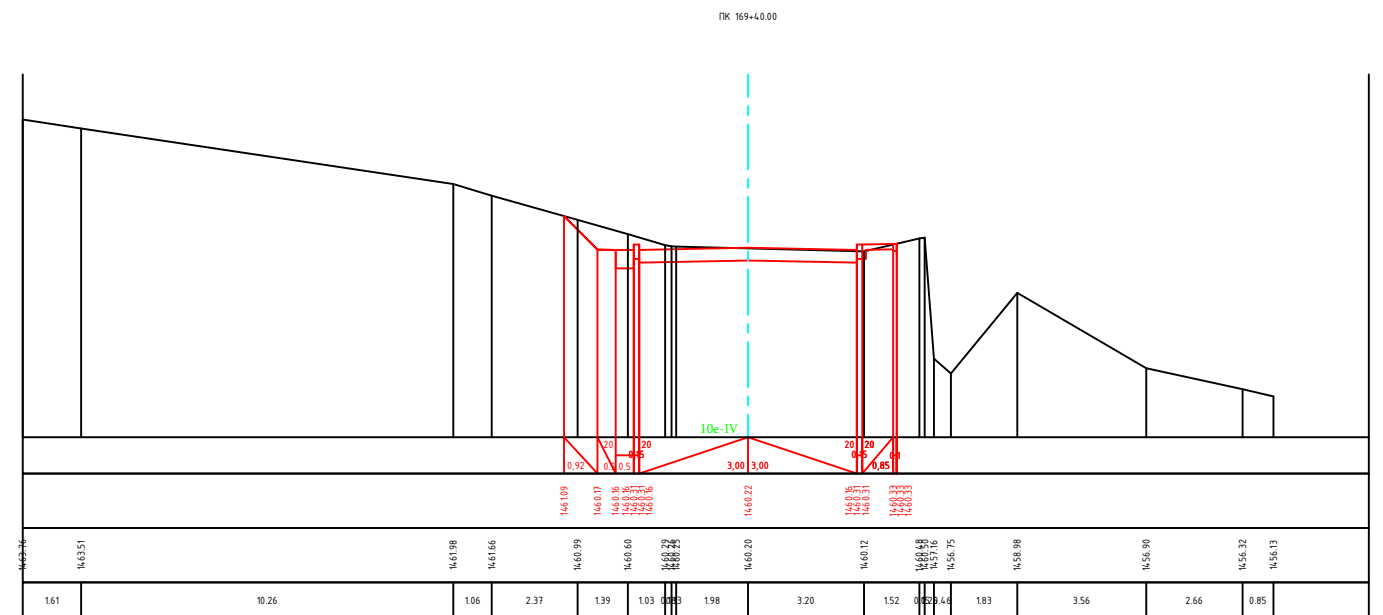
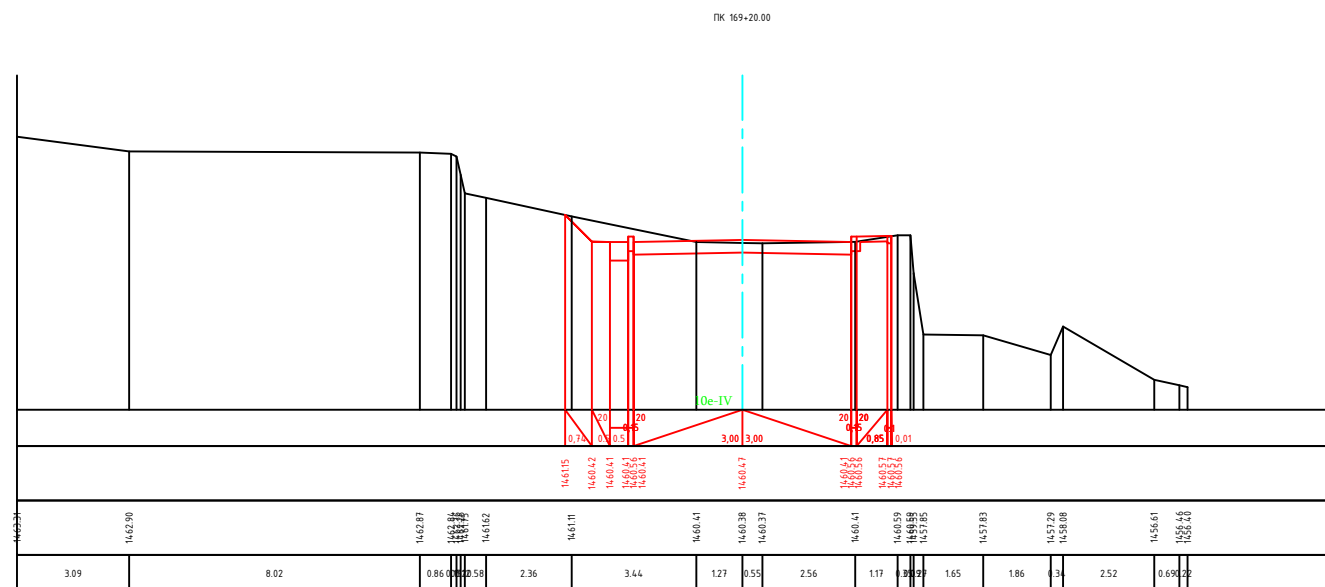
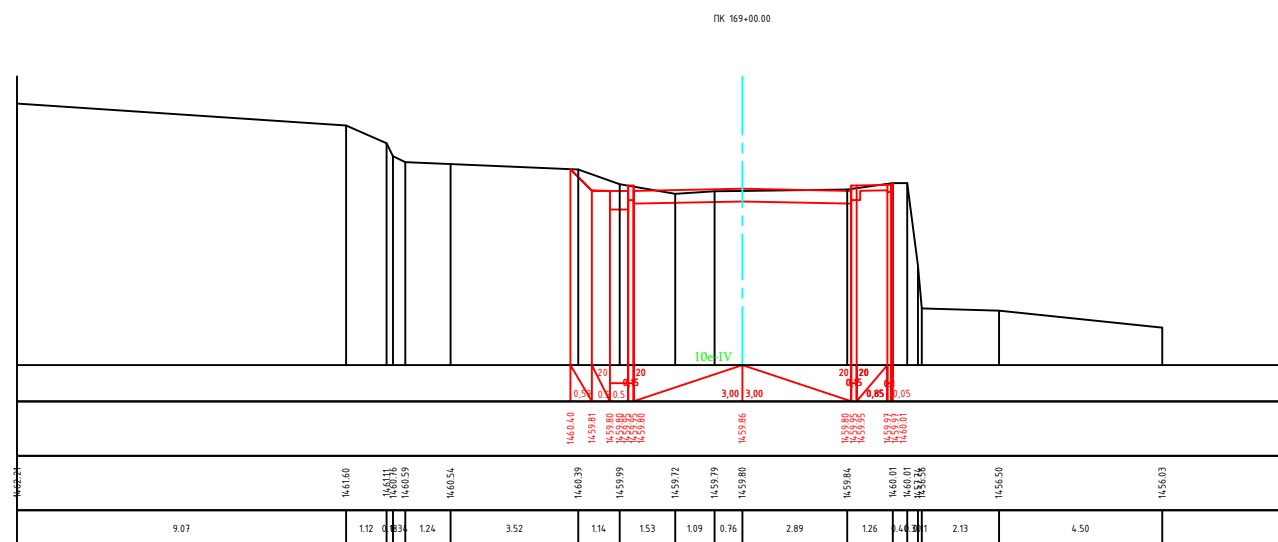
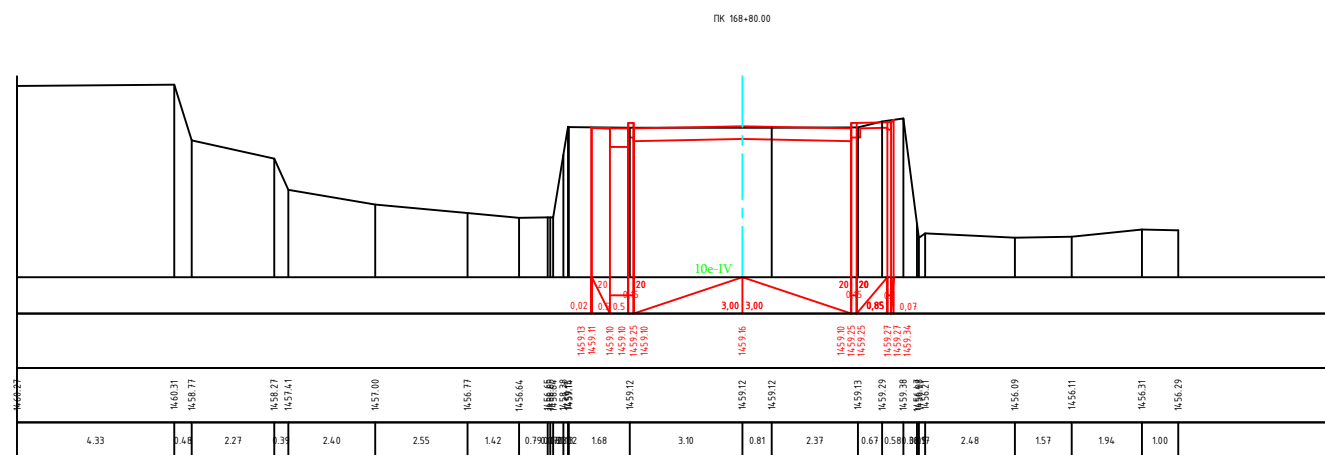


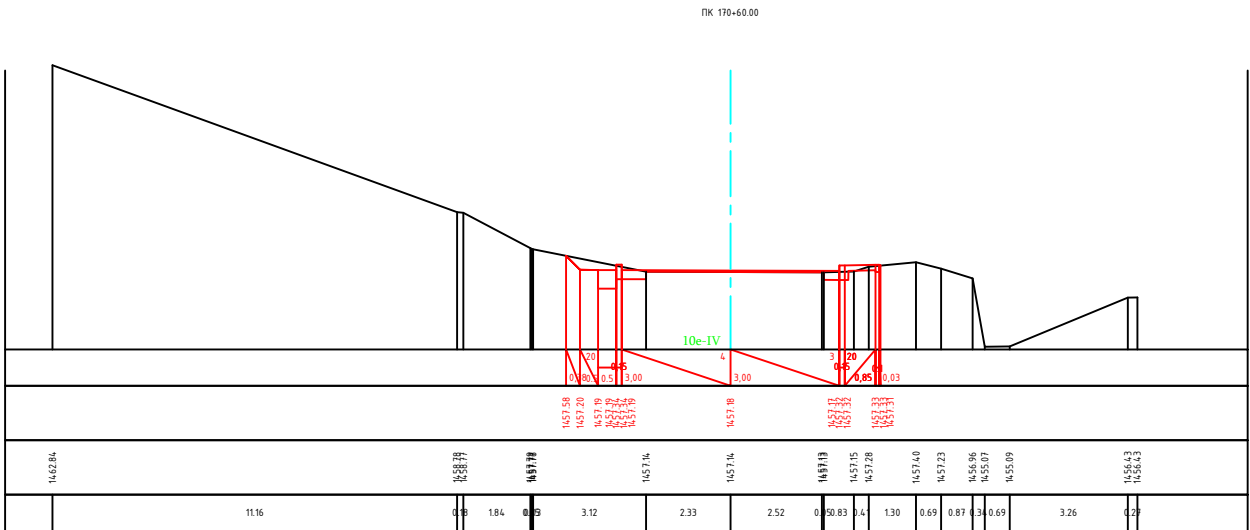

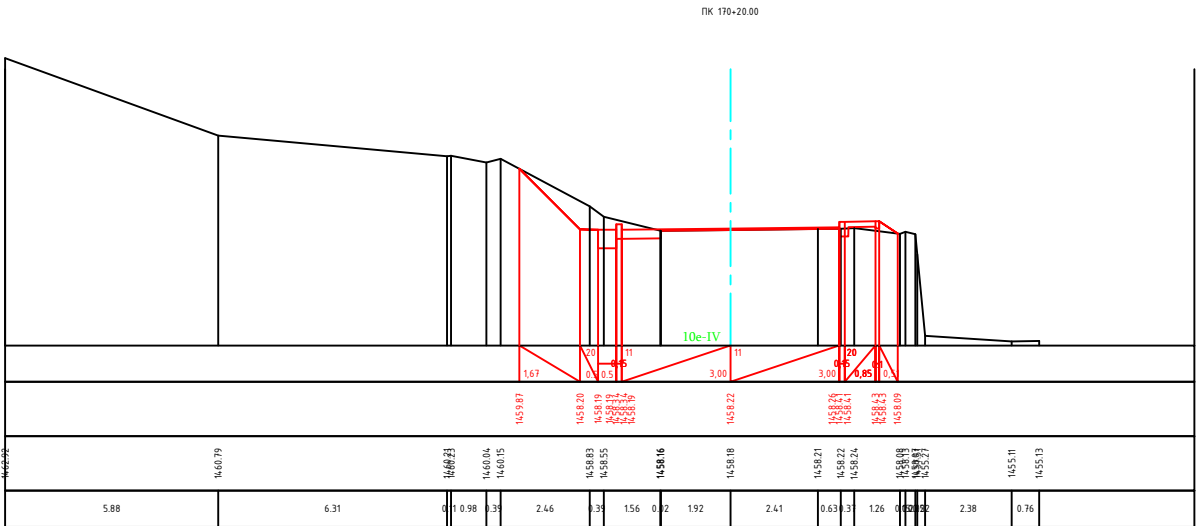
Үд 16-680

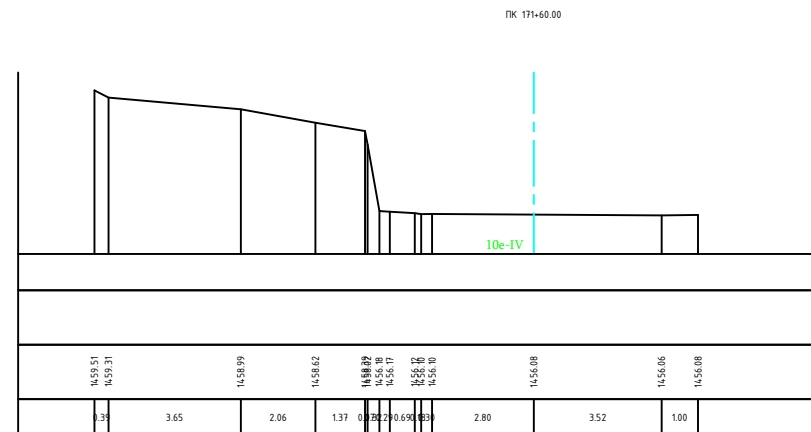
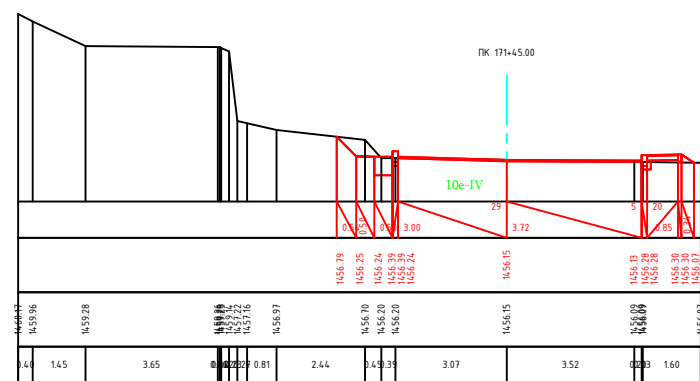
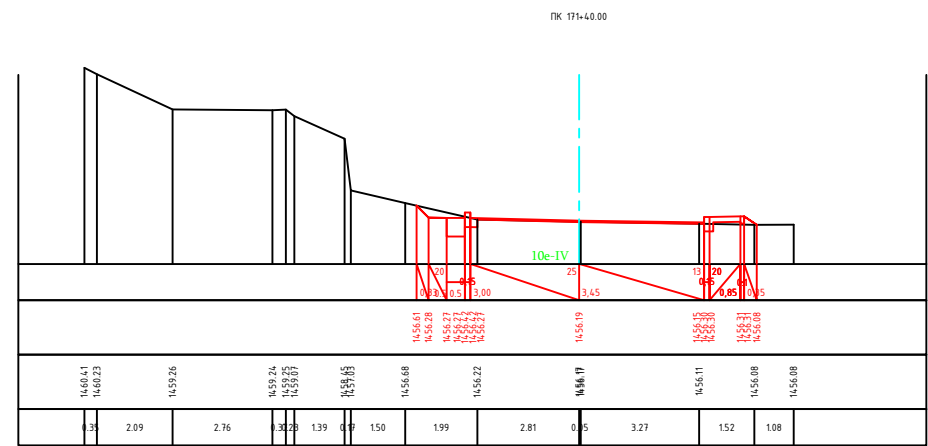


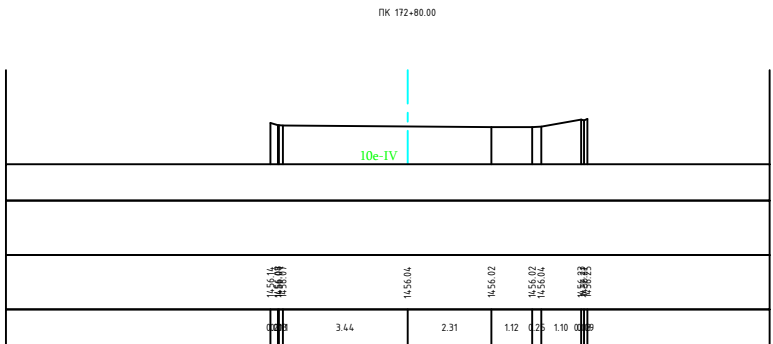
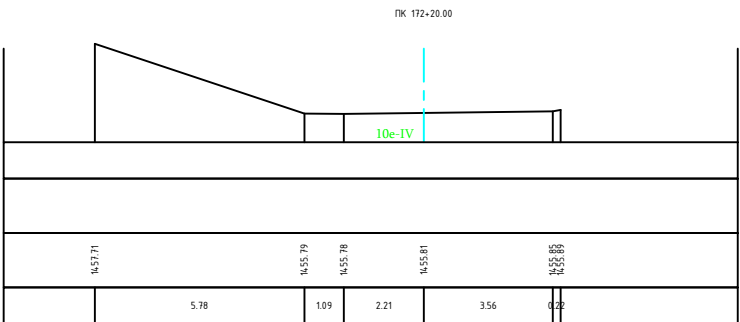
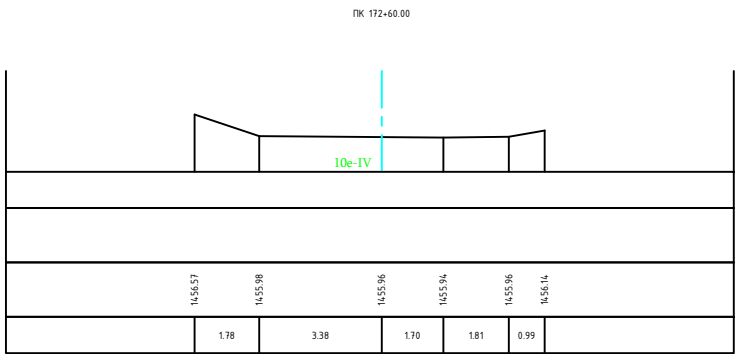
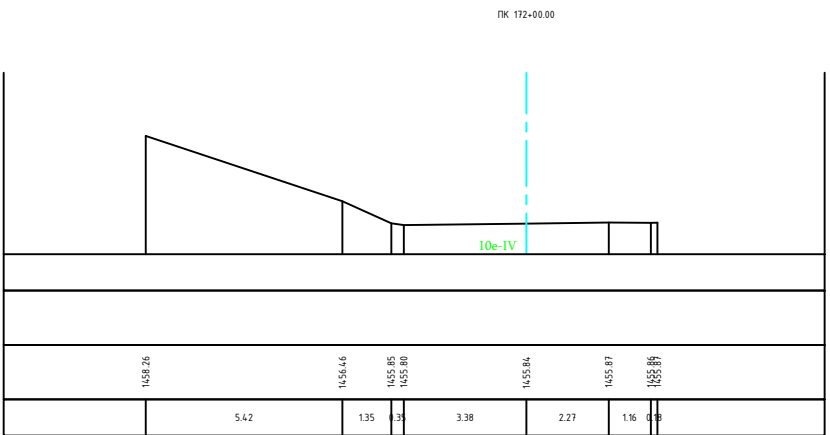
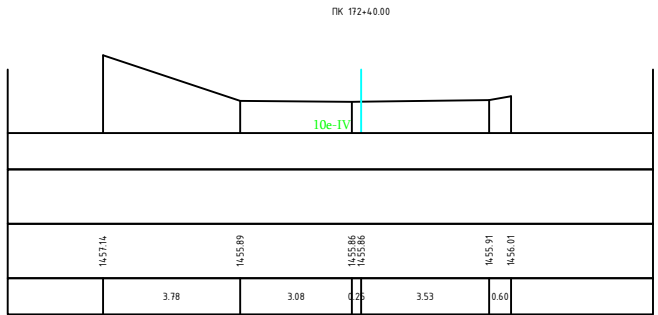
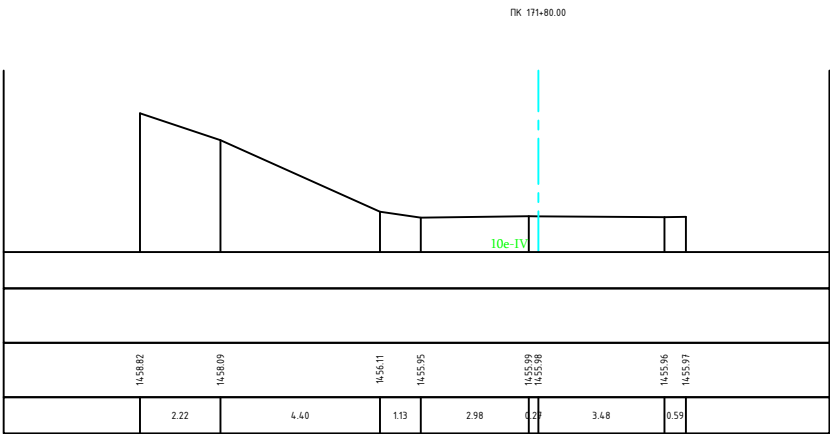
Үд 16-700

Road H6-Nor Geghi-Argel-Arzakan-Hrazdan  
Ա/Ճ Հ6-Նոր Գեղի-Արգել-Արզական-Հրազդան  
Section/Հատված Km/Կմ 16+880 – Km/Կմ 25+232

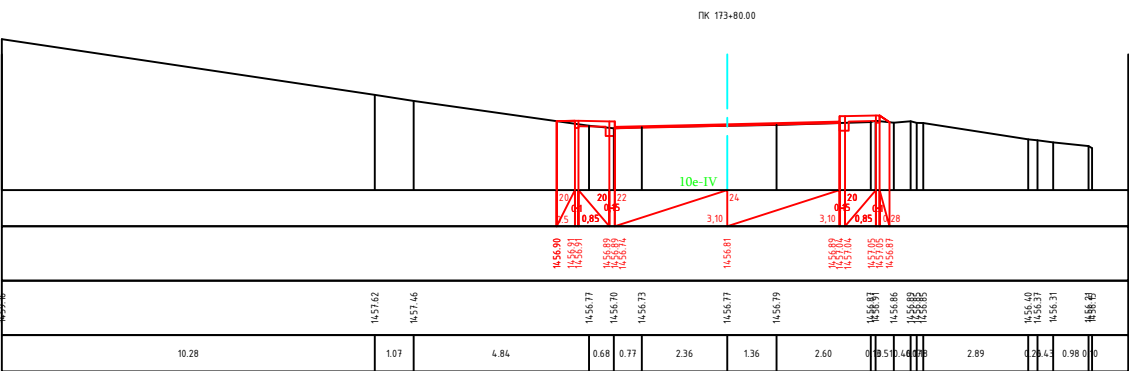
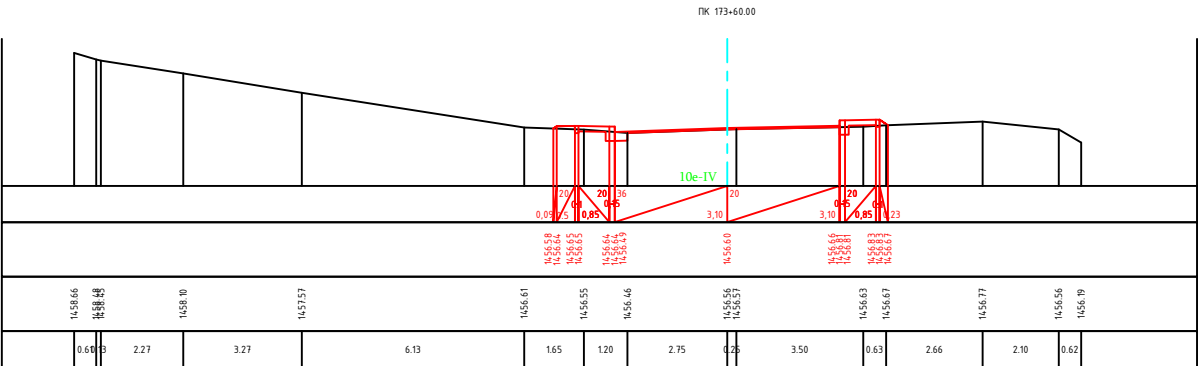
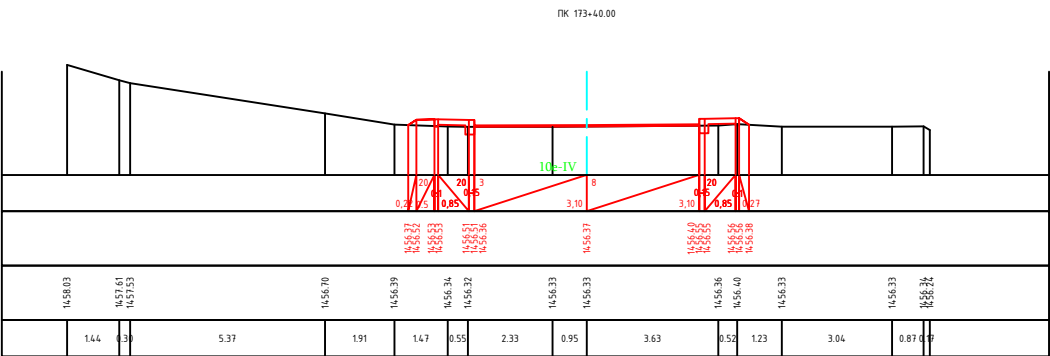
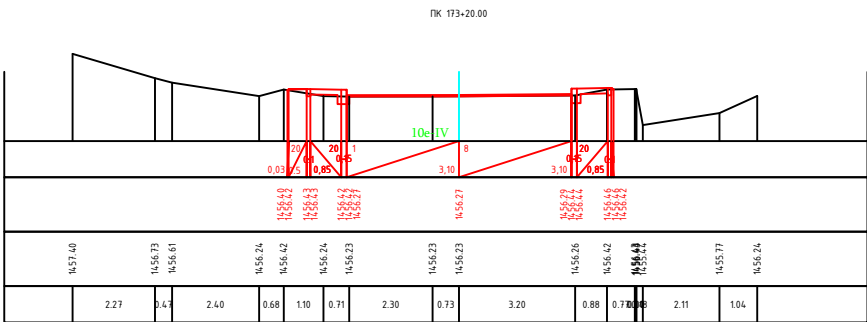
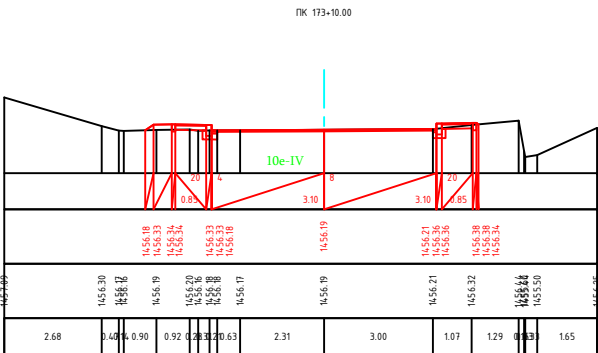
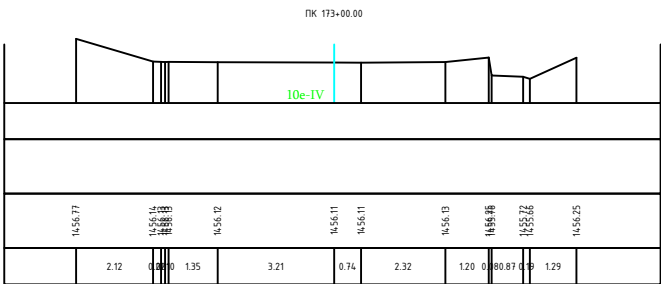


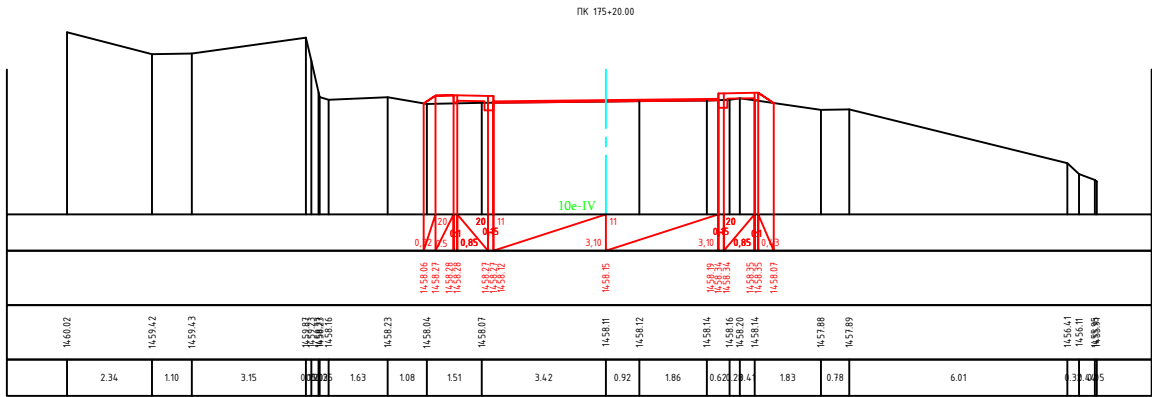
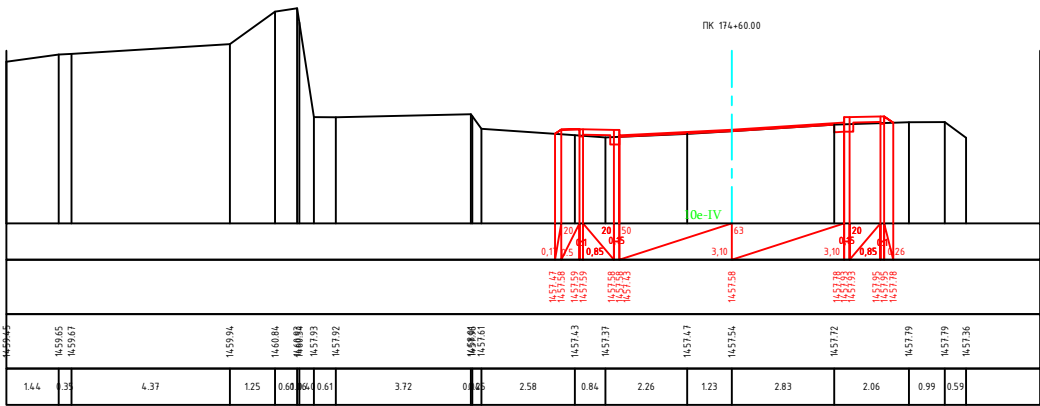
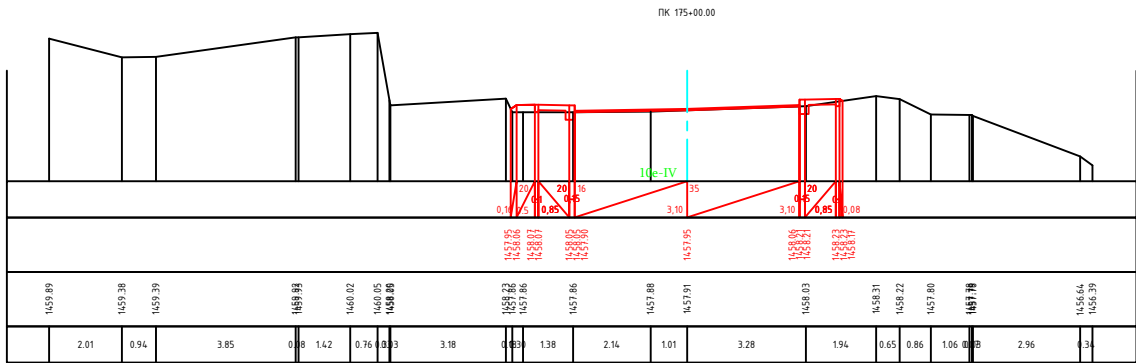
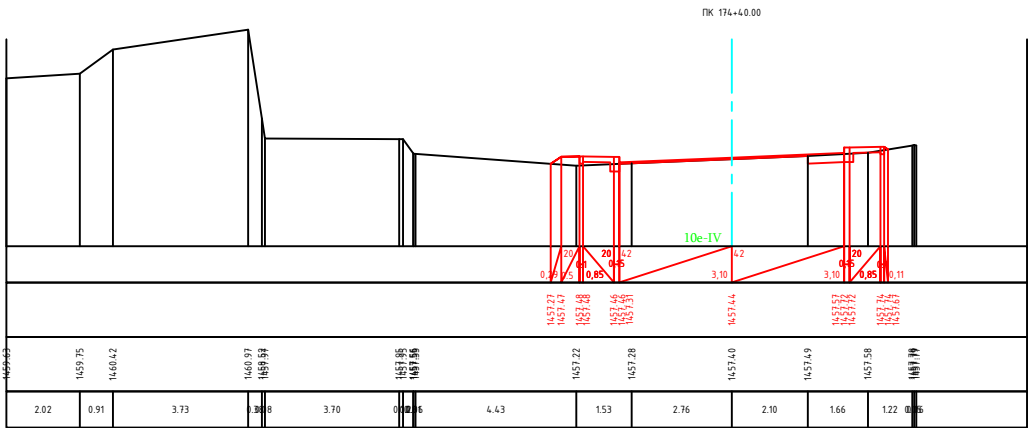
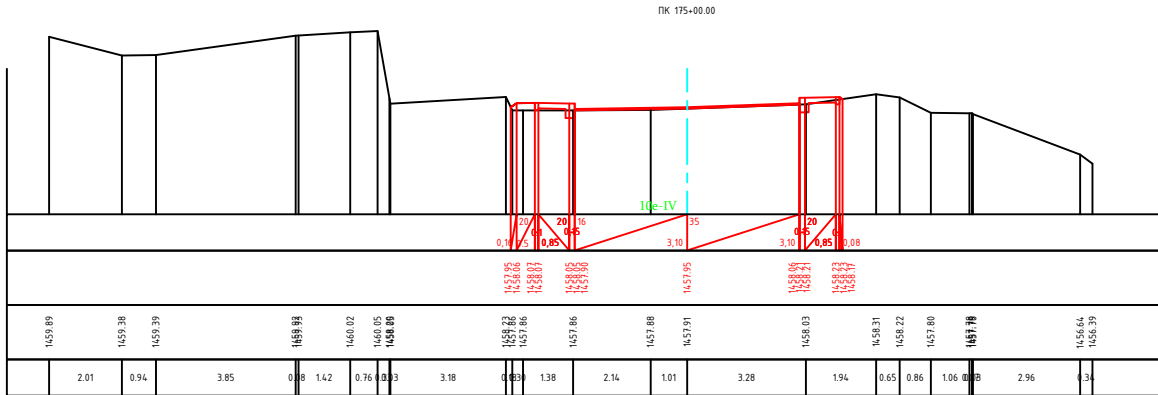
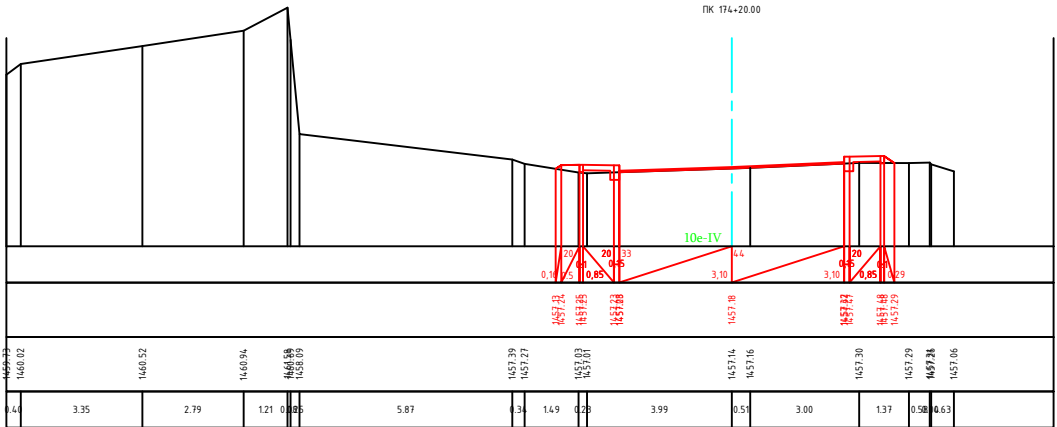
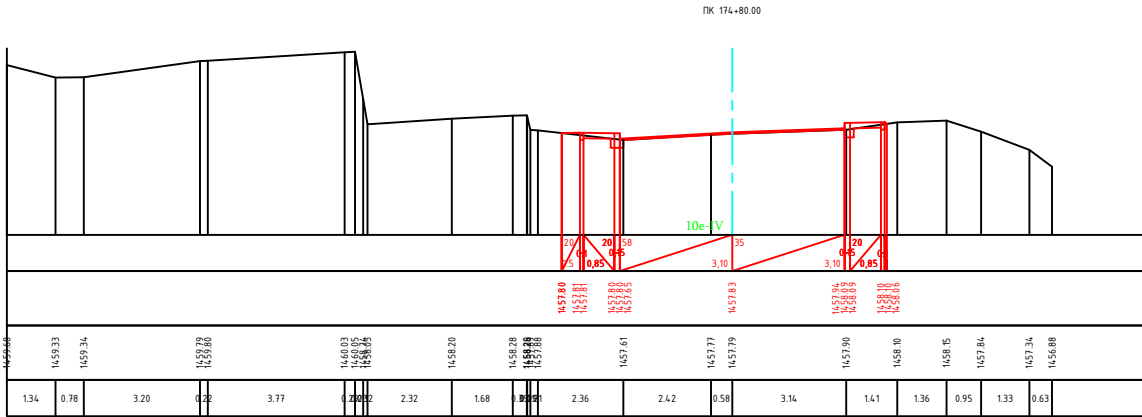
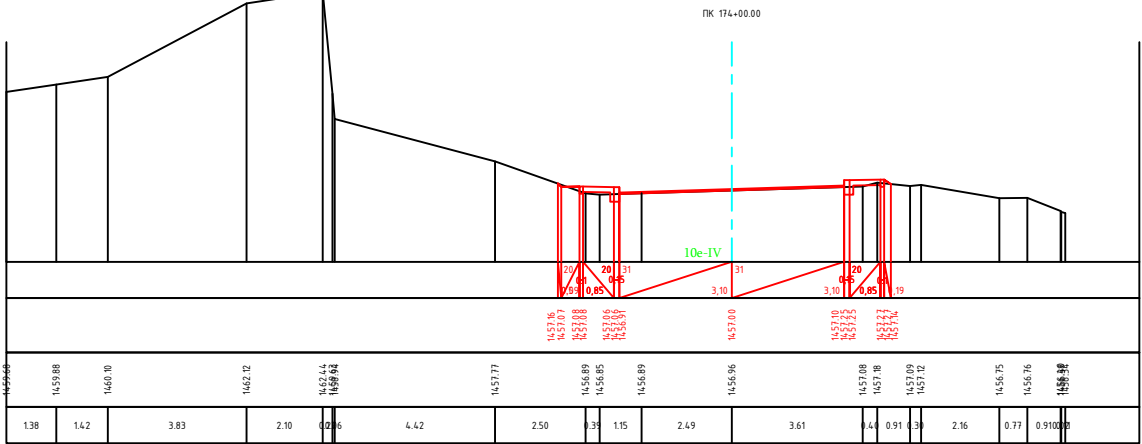


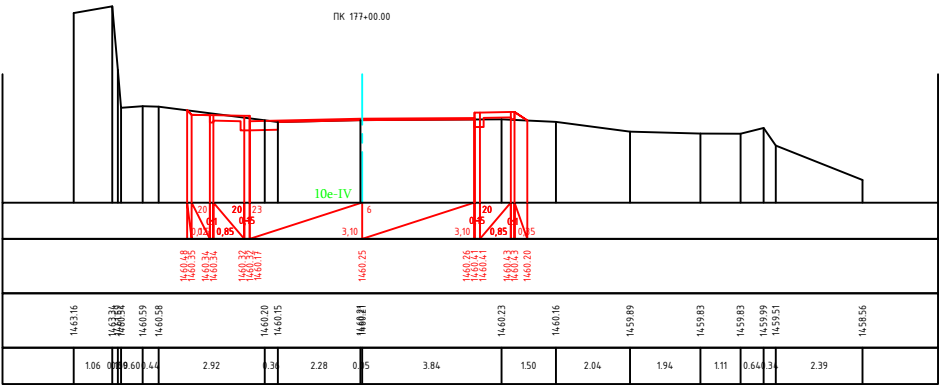
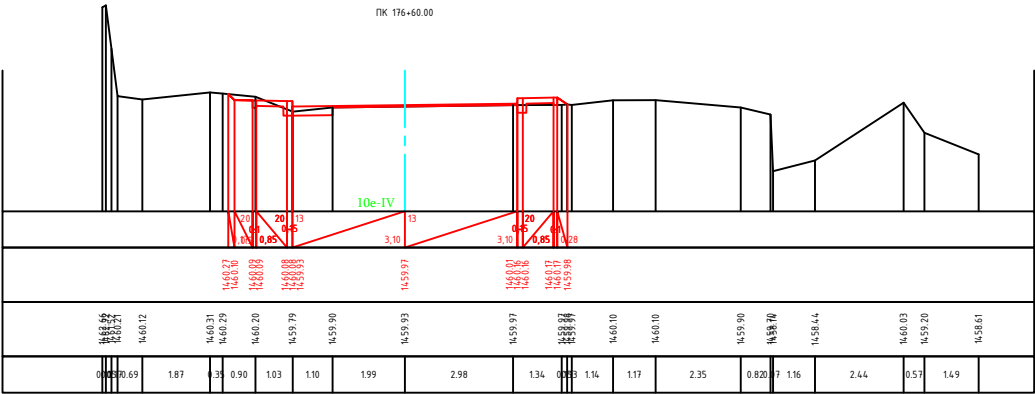
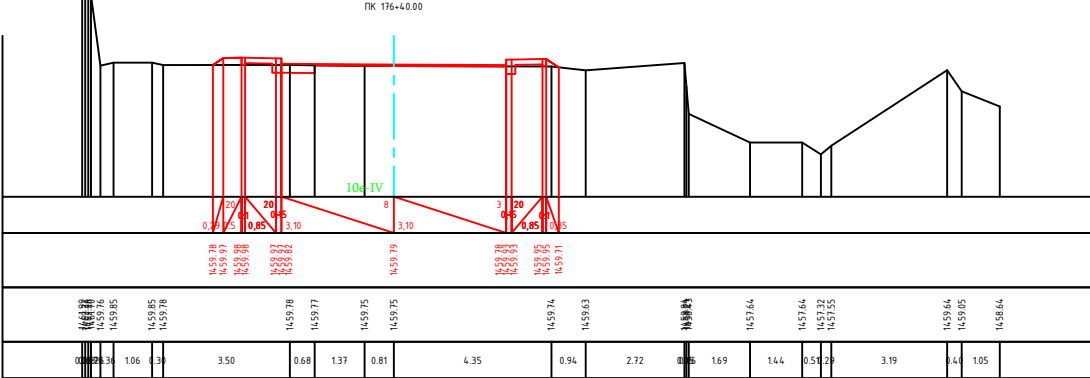
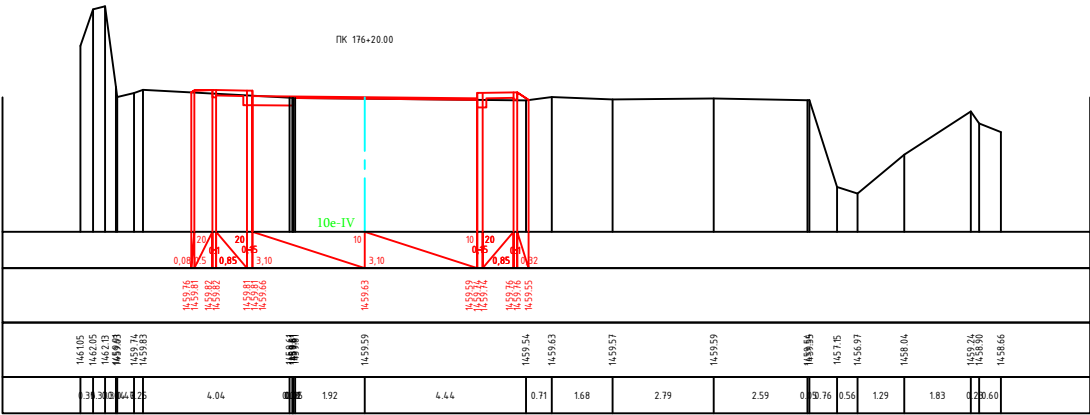
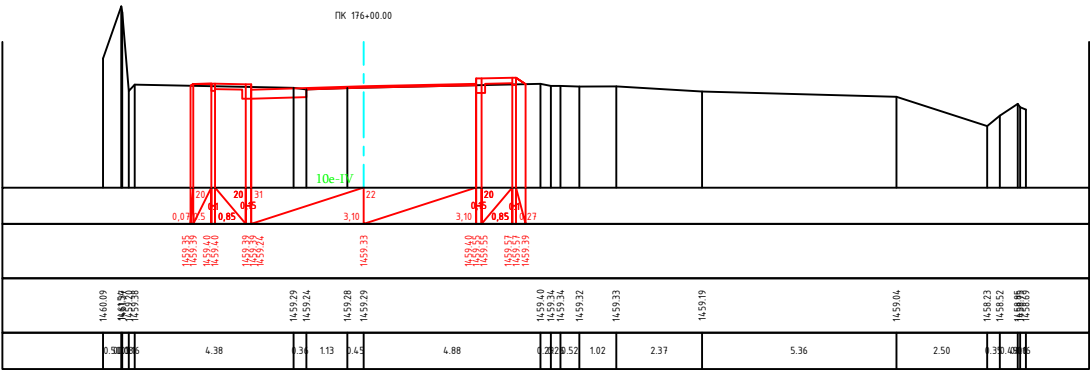
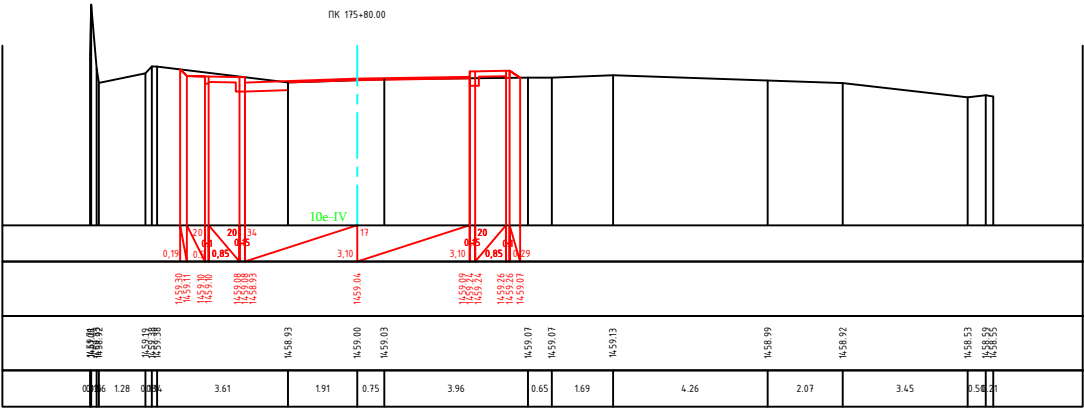
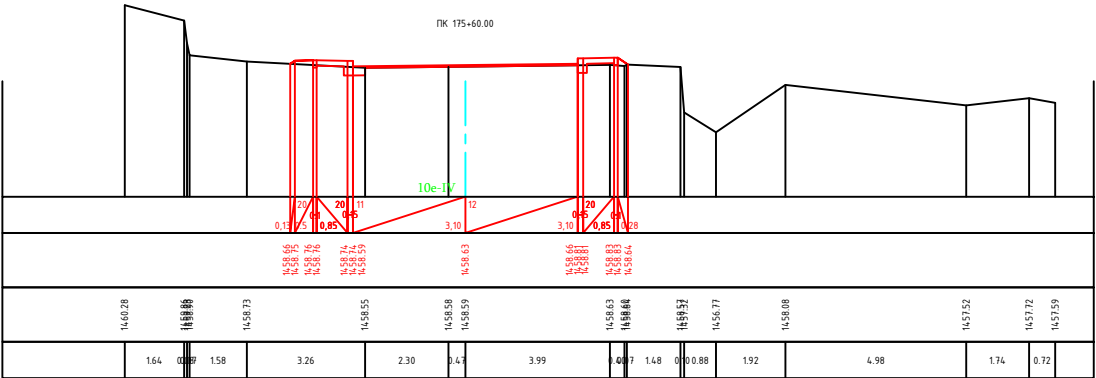
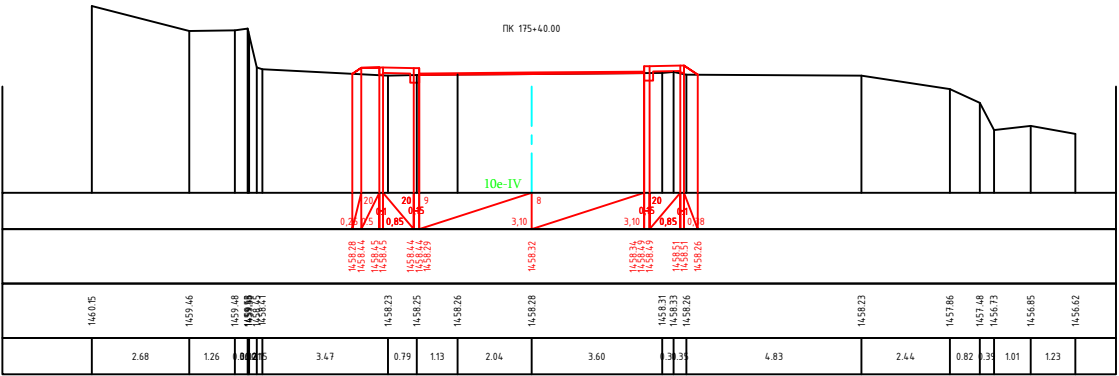




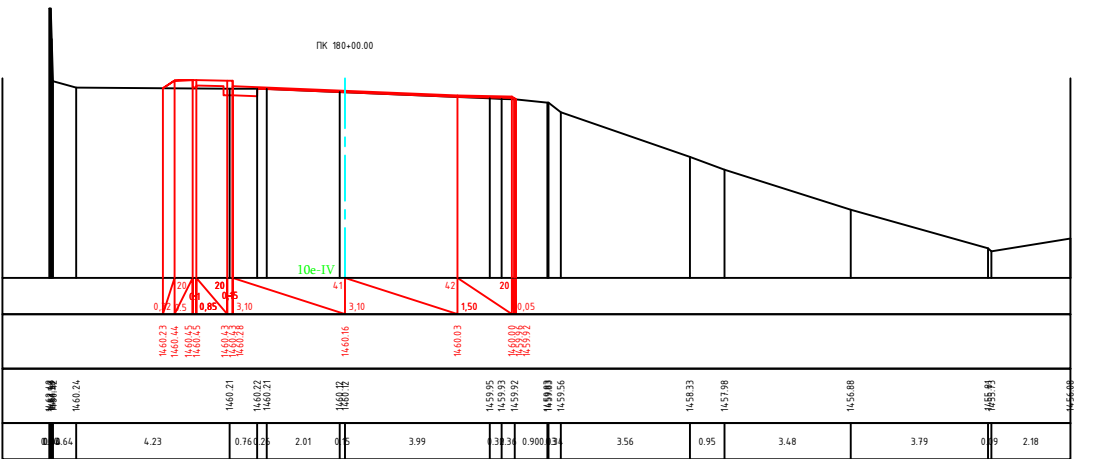
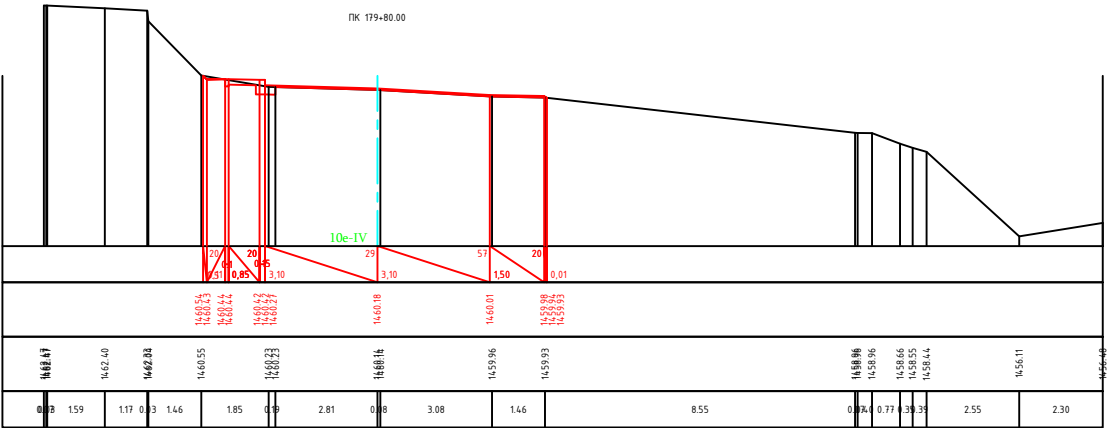
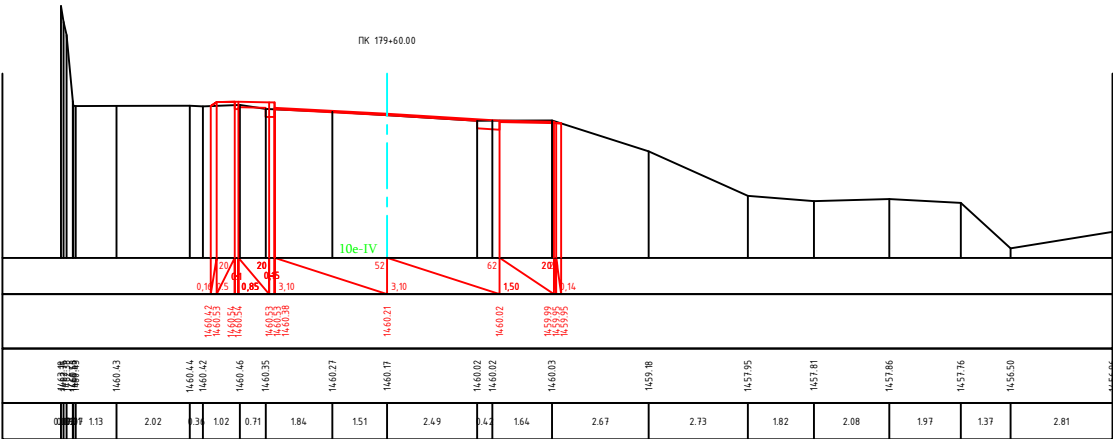
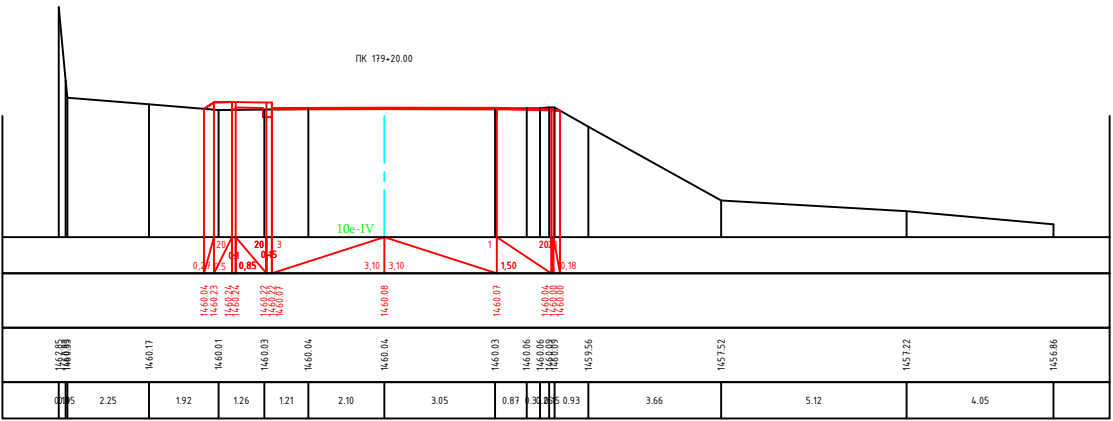
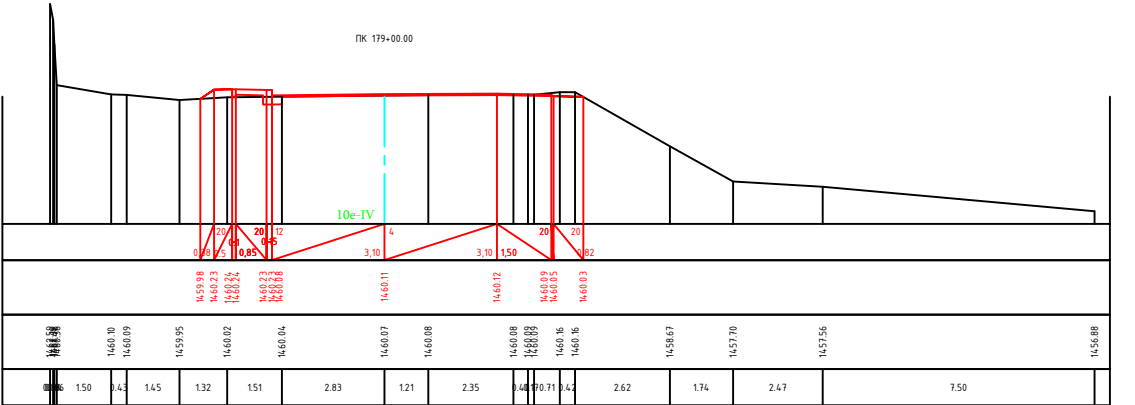
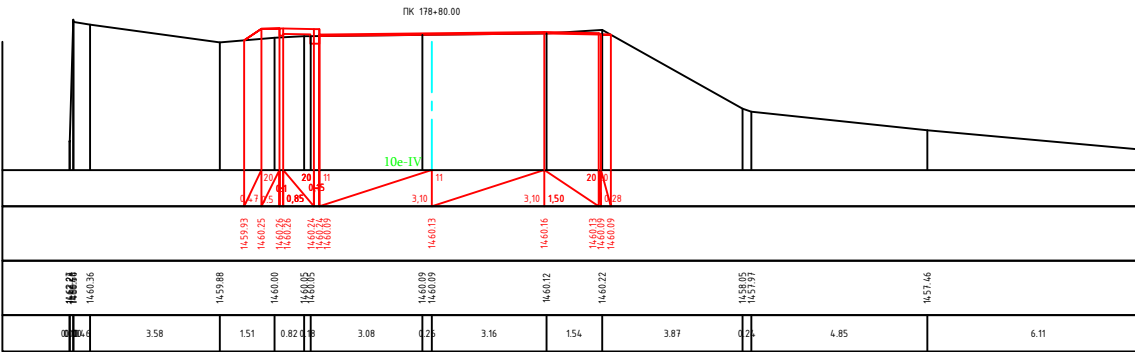
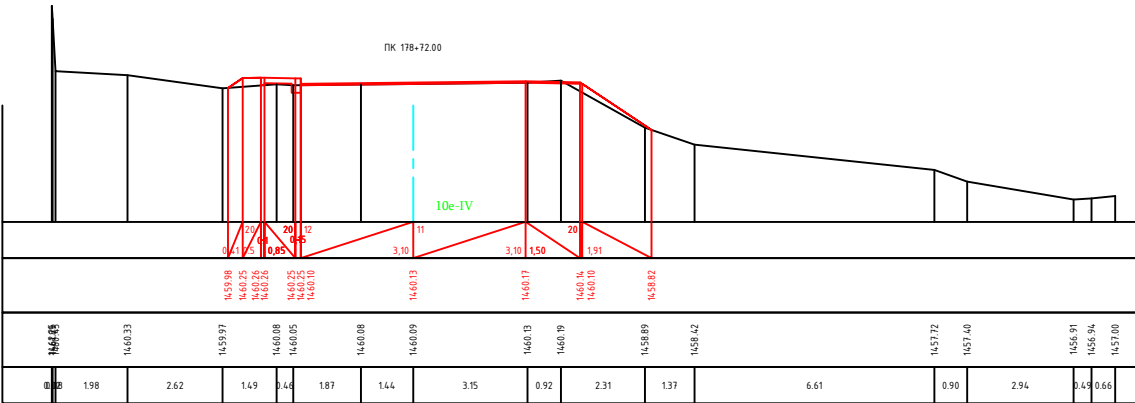
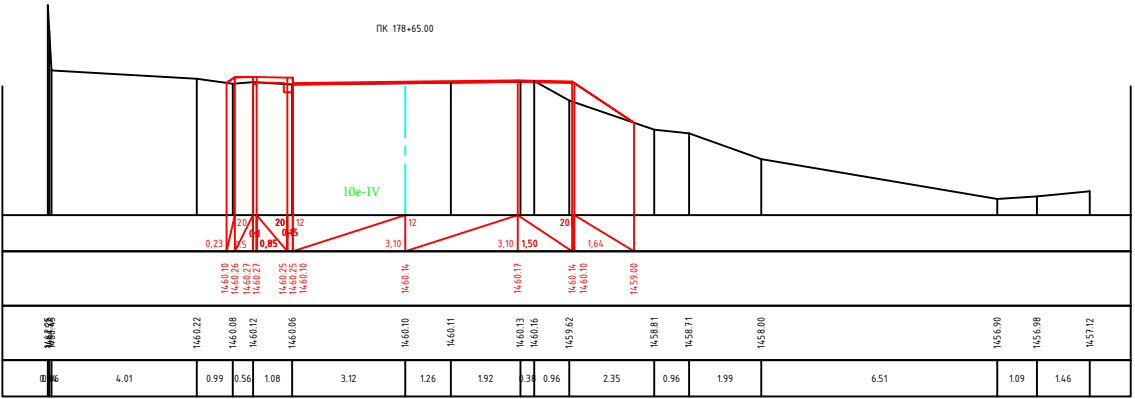


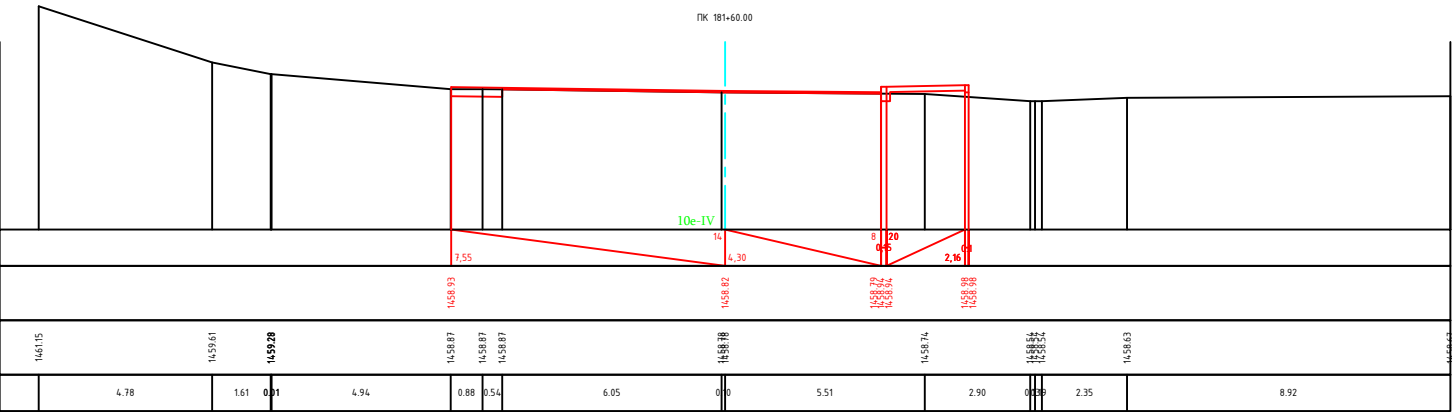
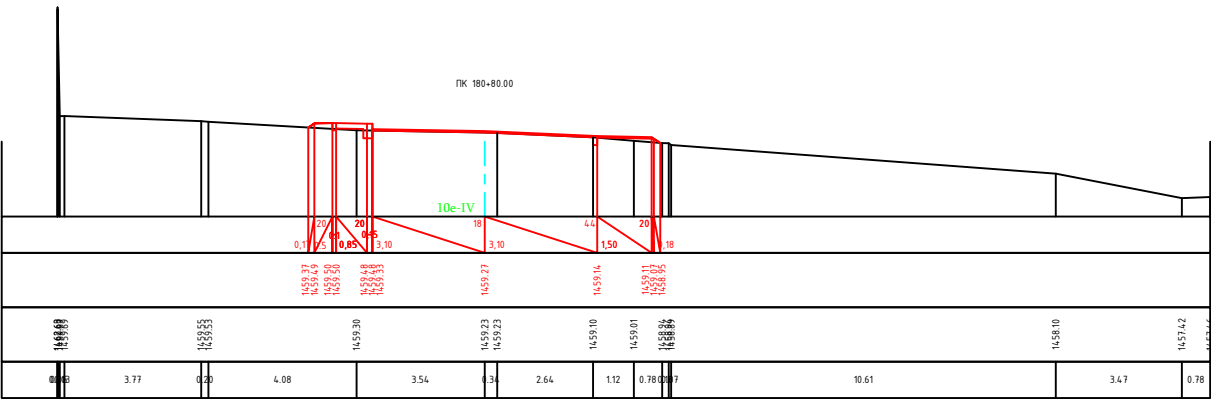
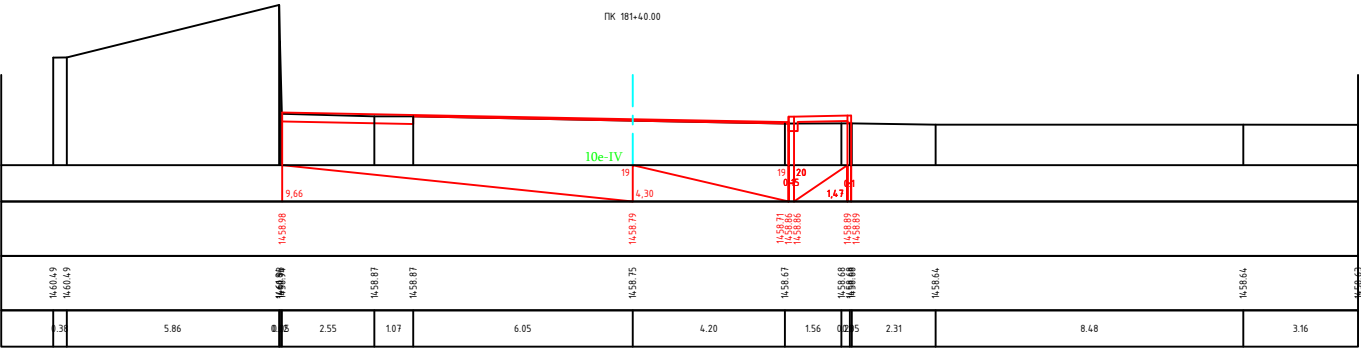
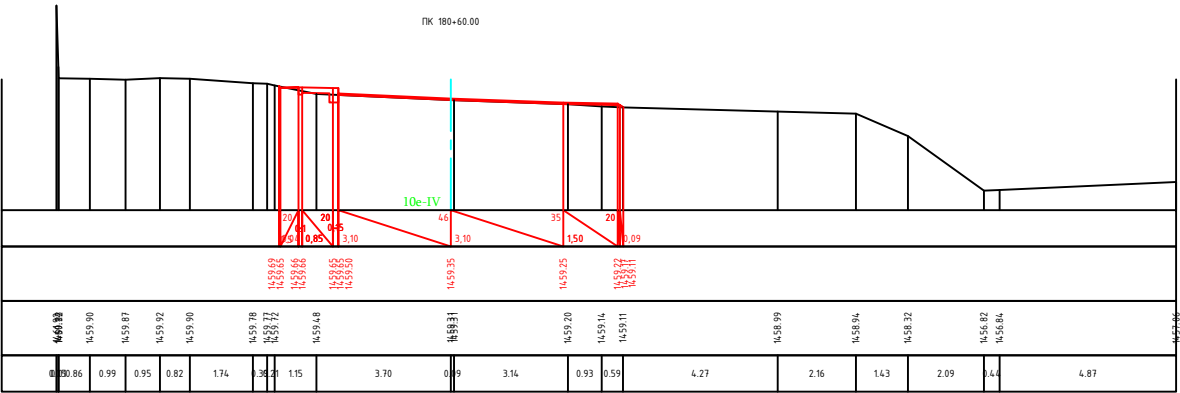
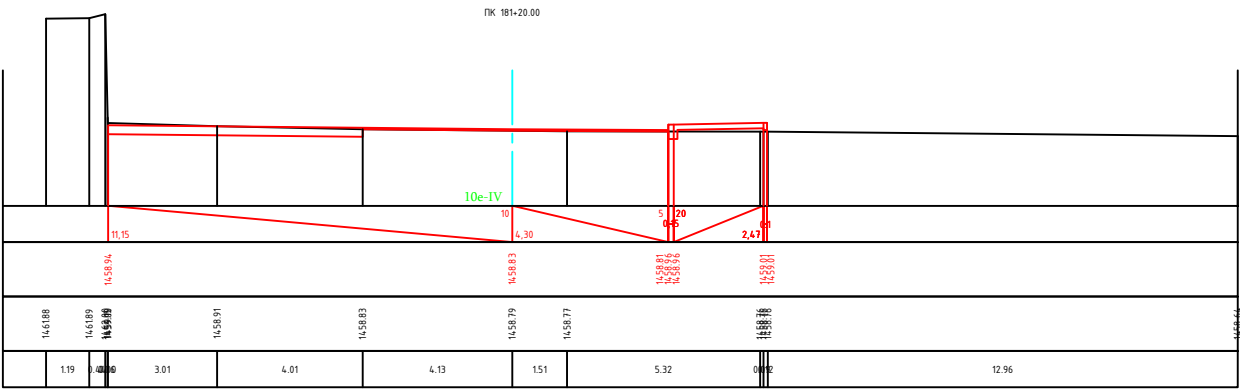
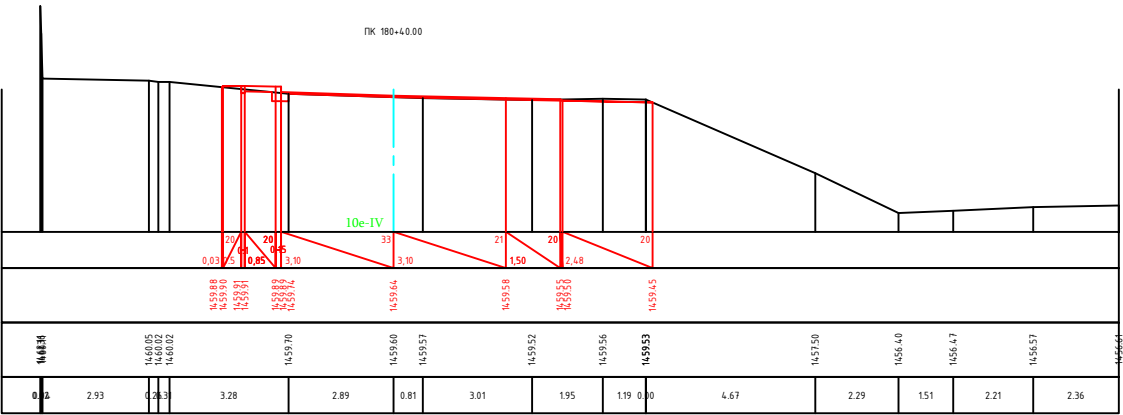
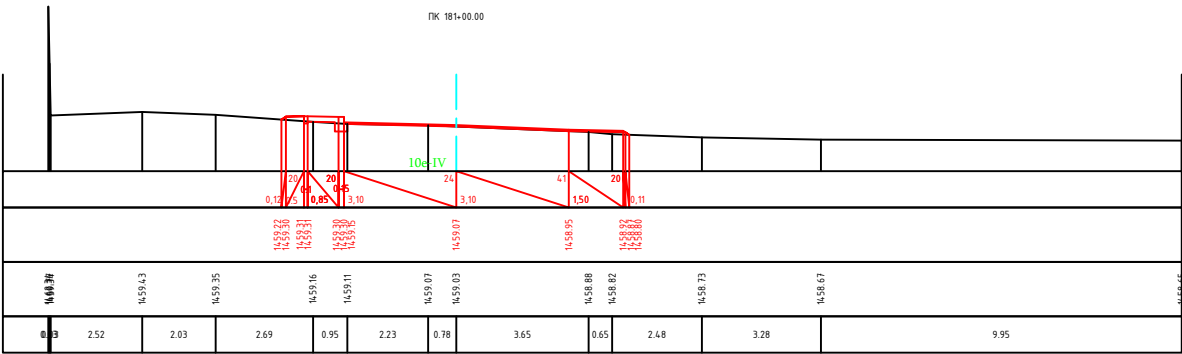
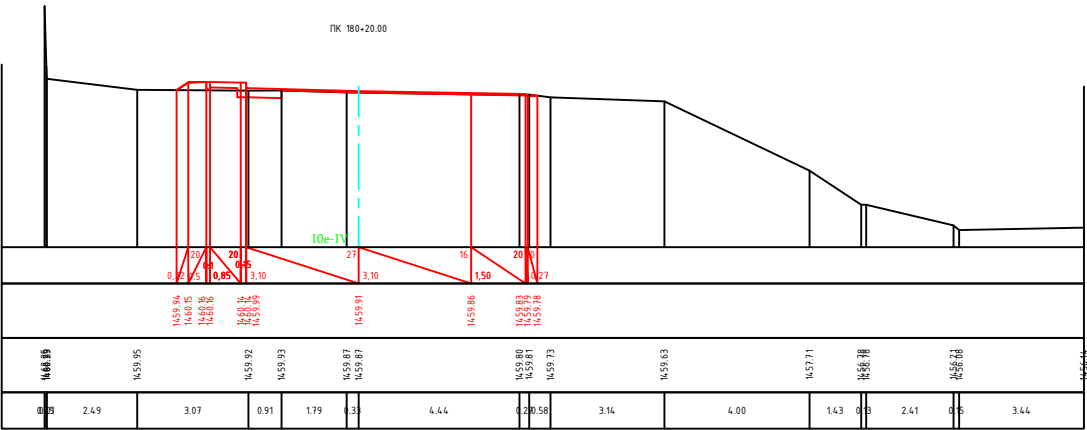


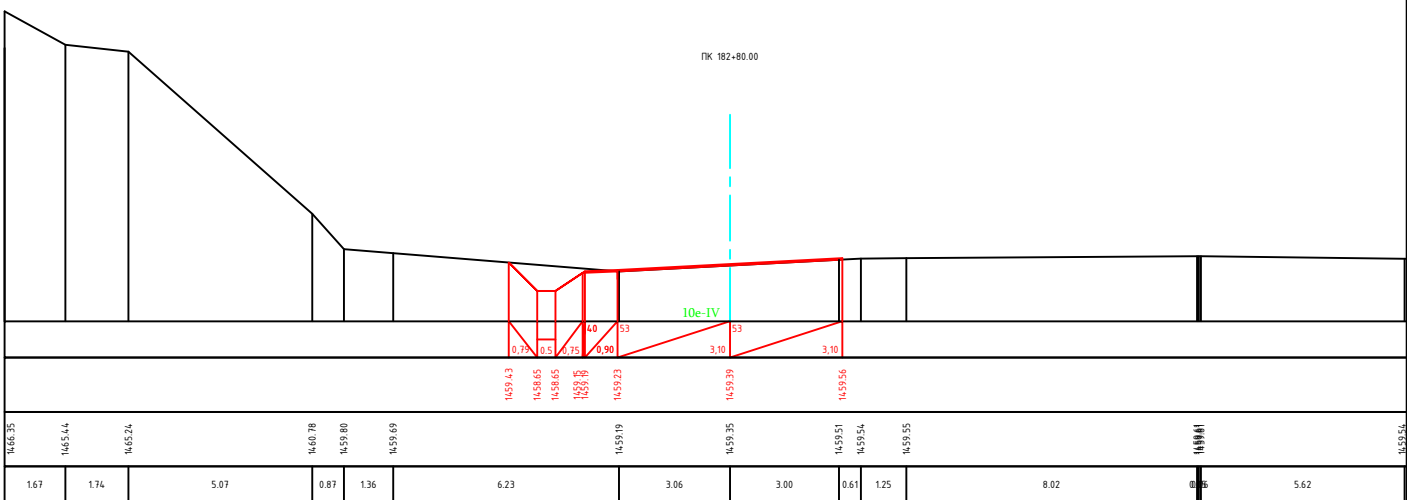
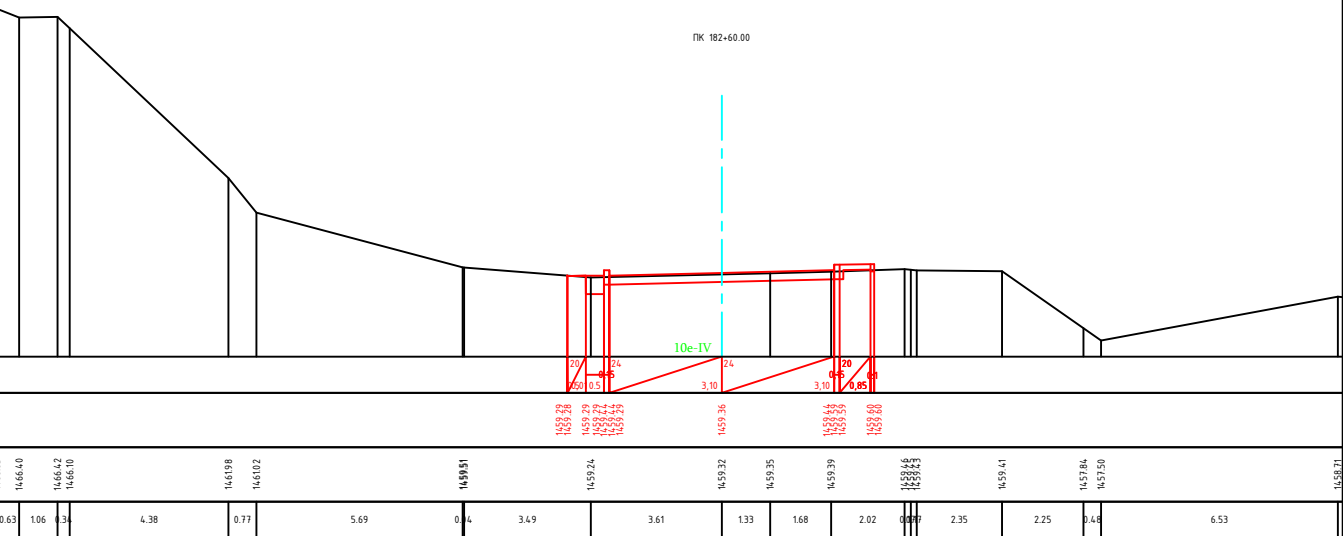
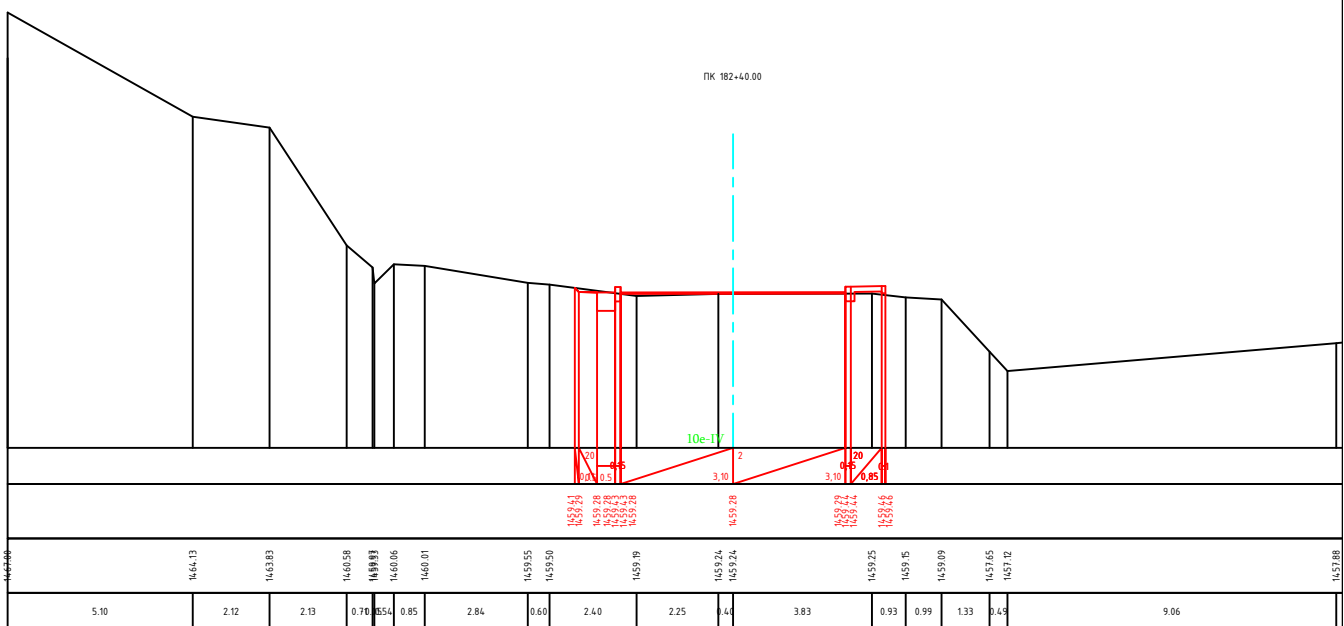










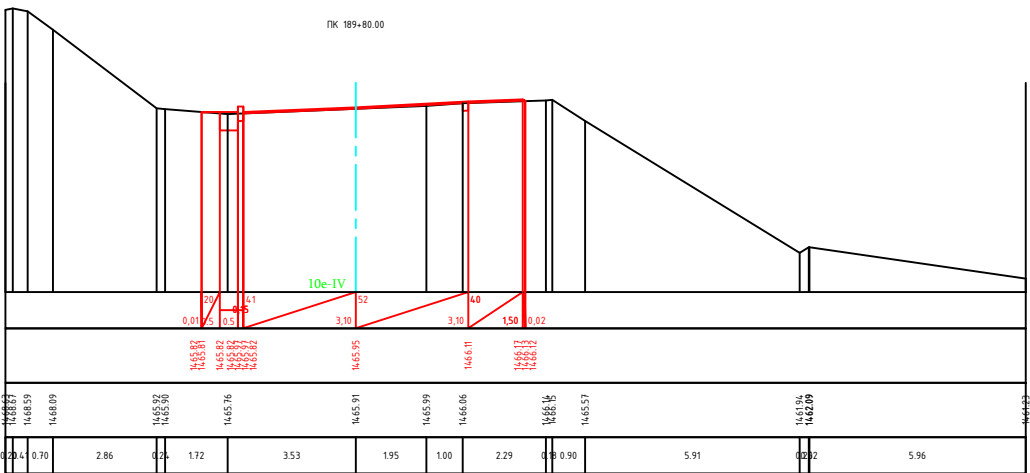
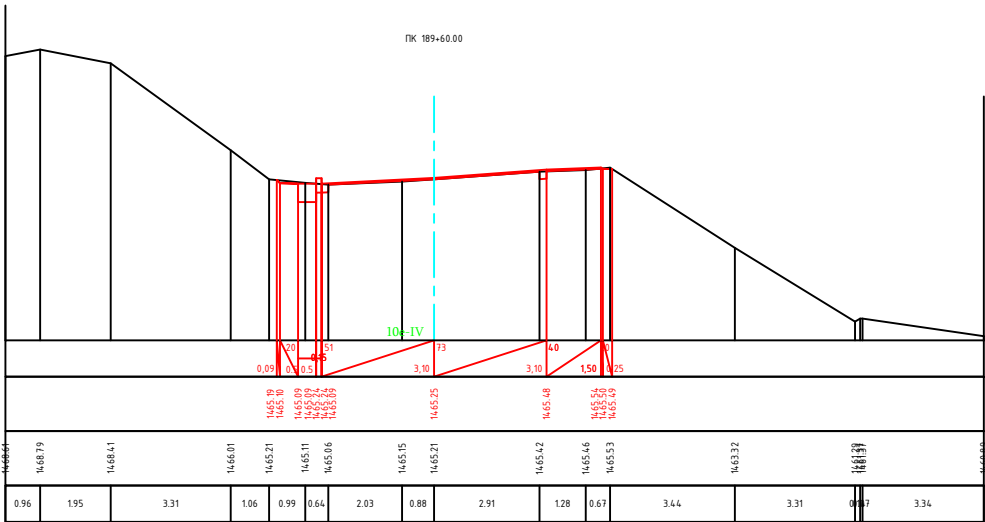
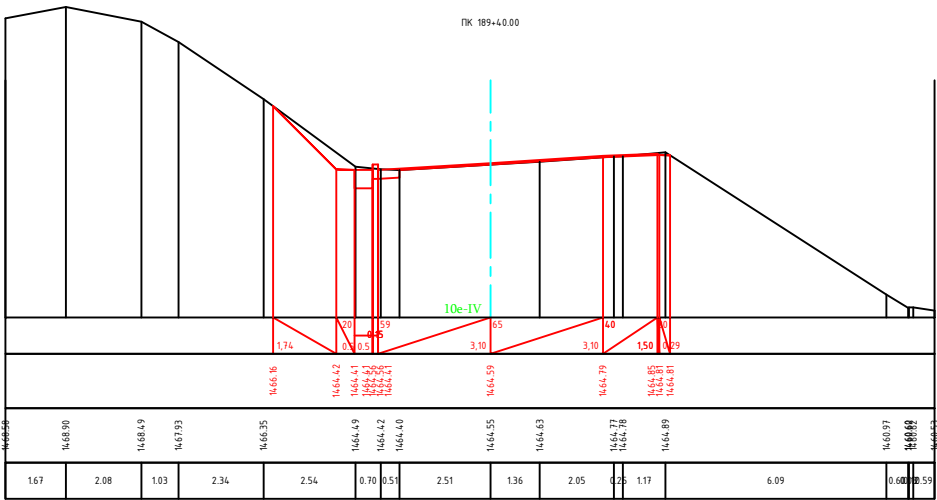
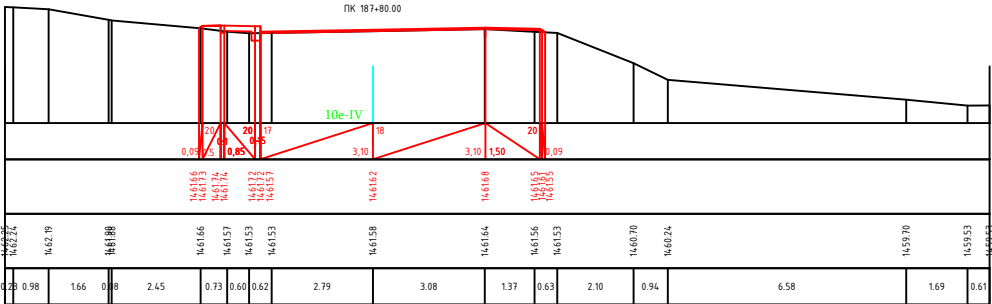
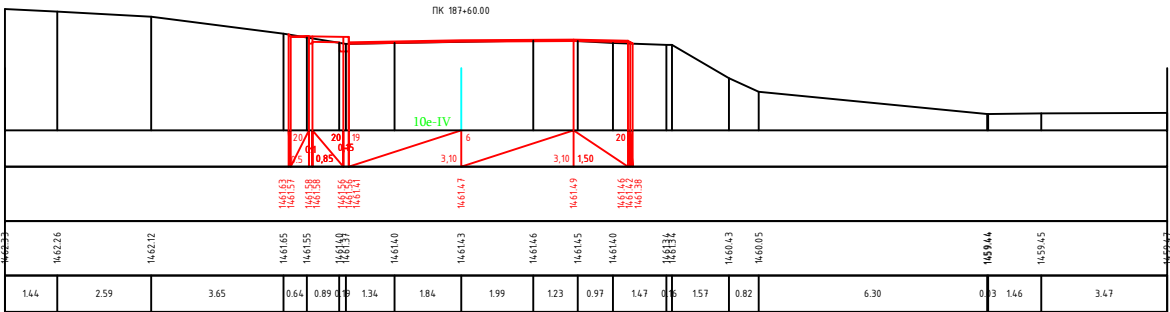
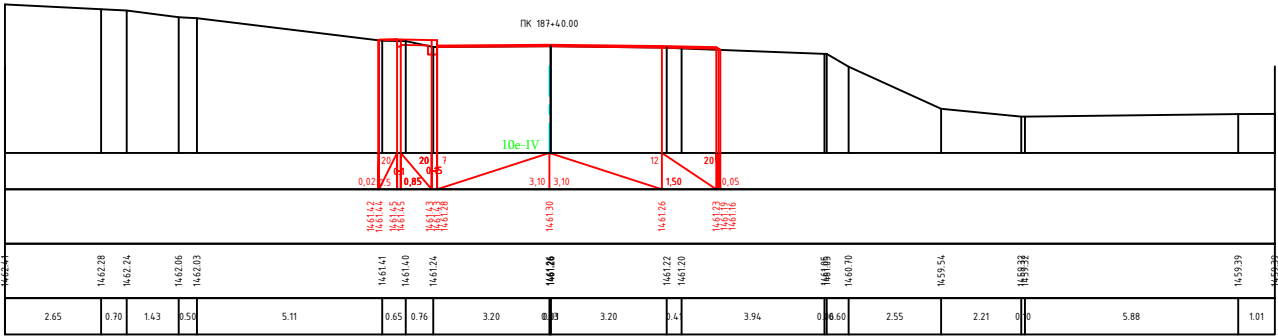


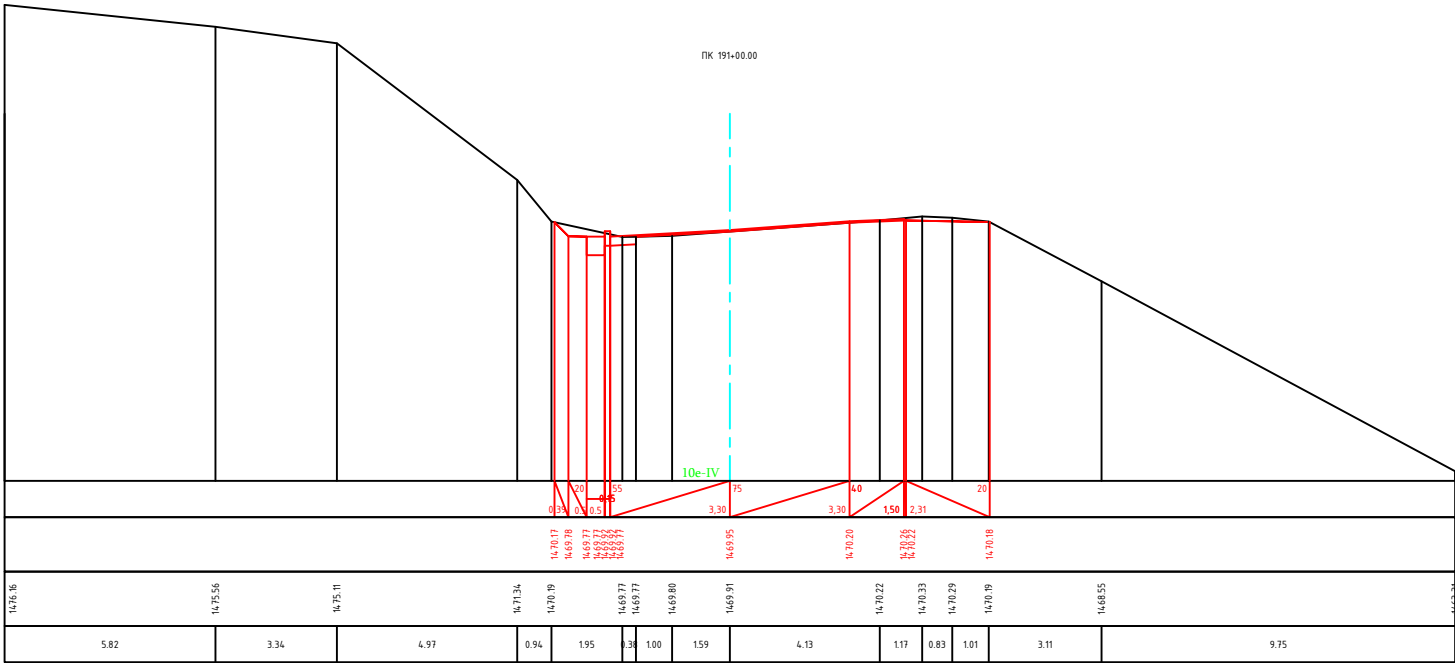
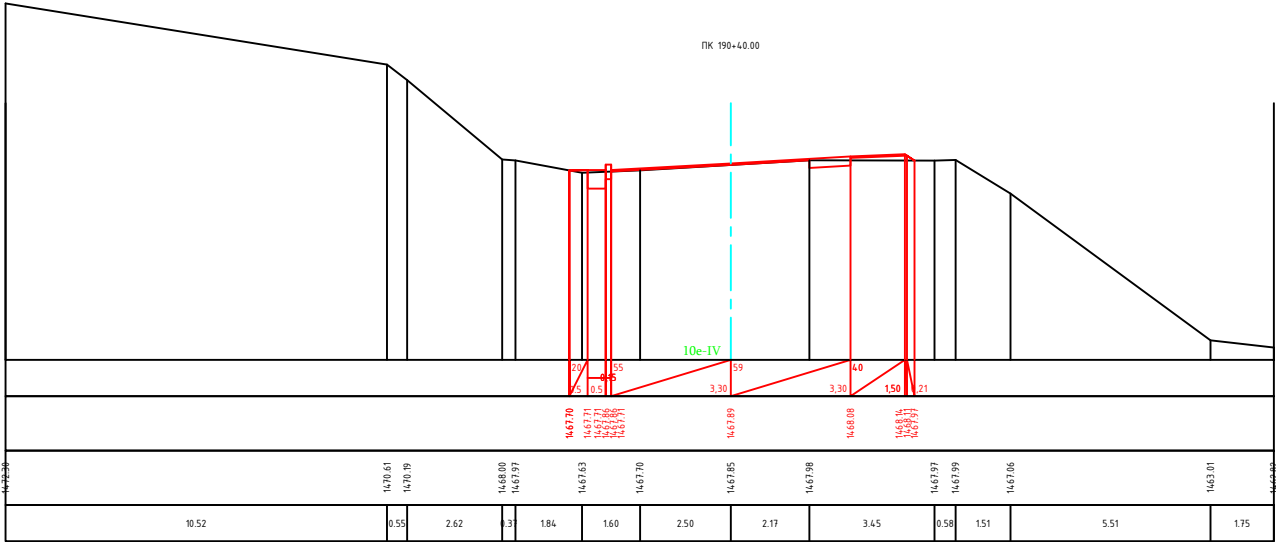
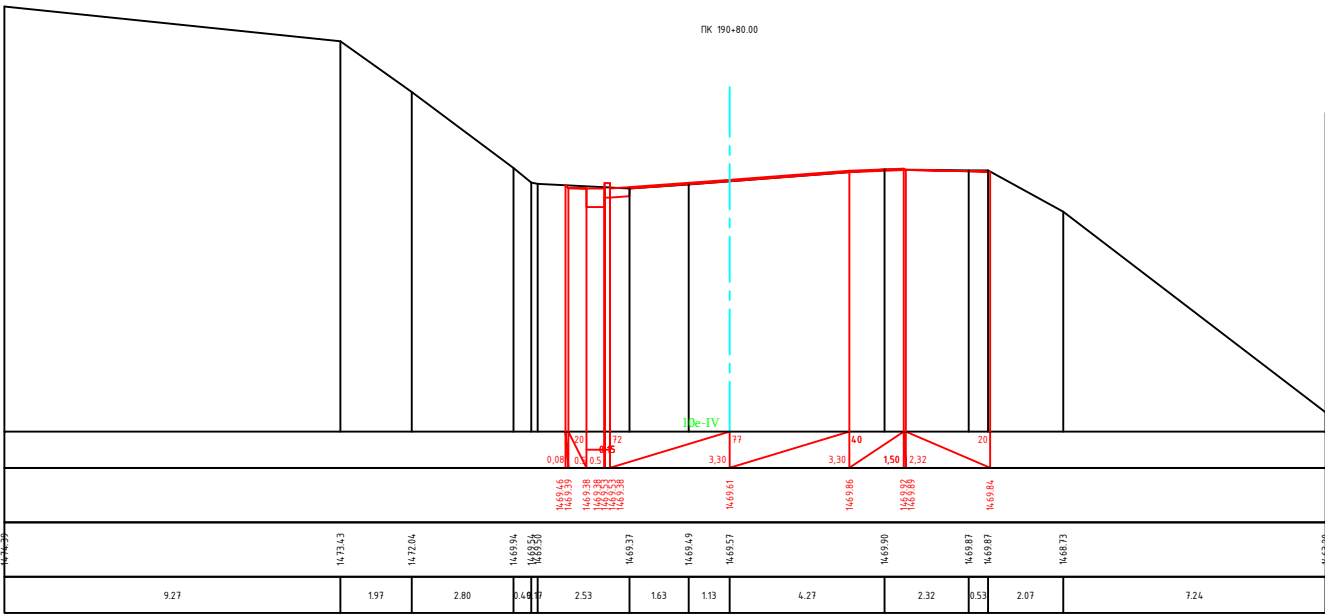
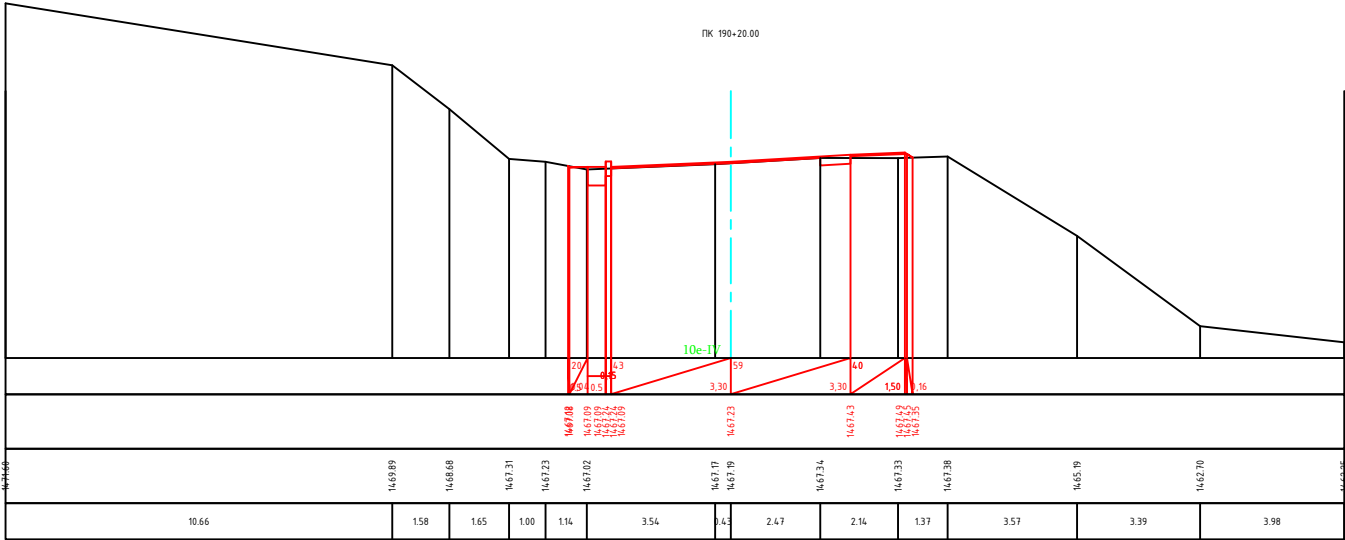
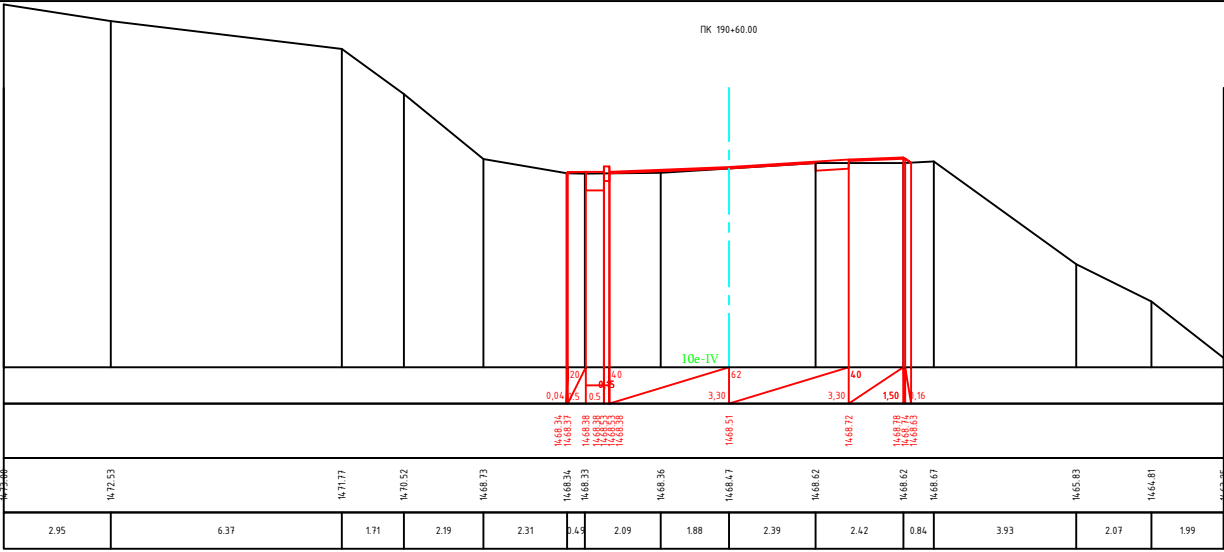
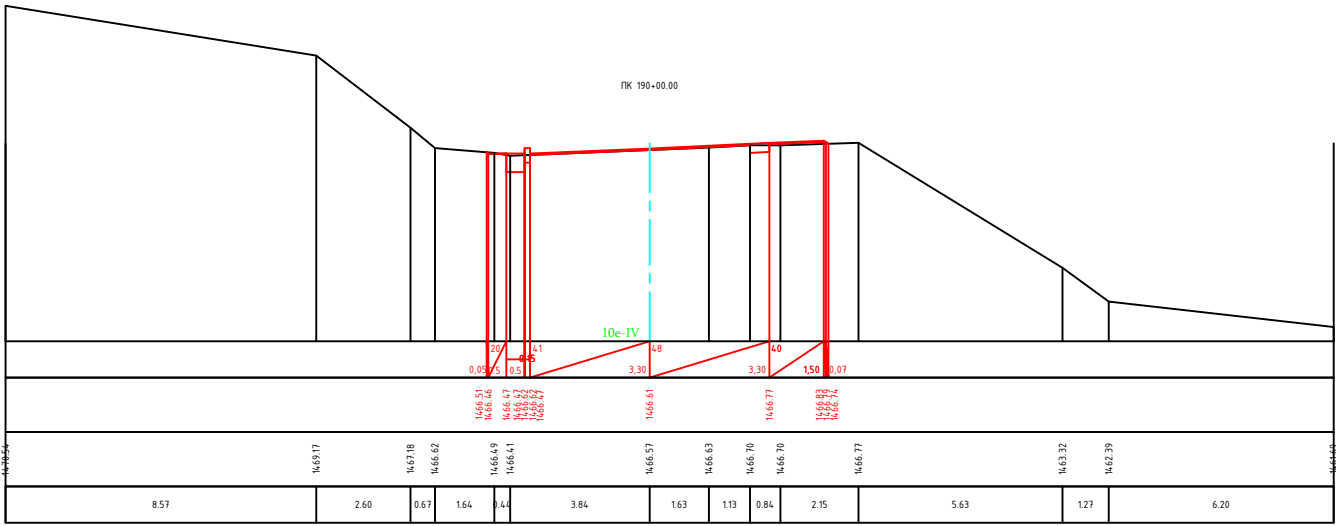


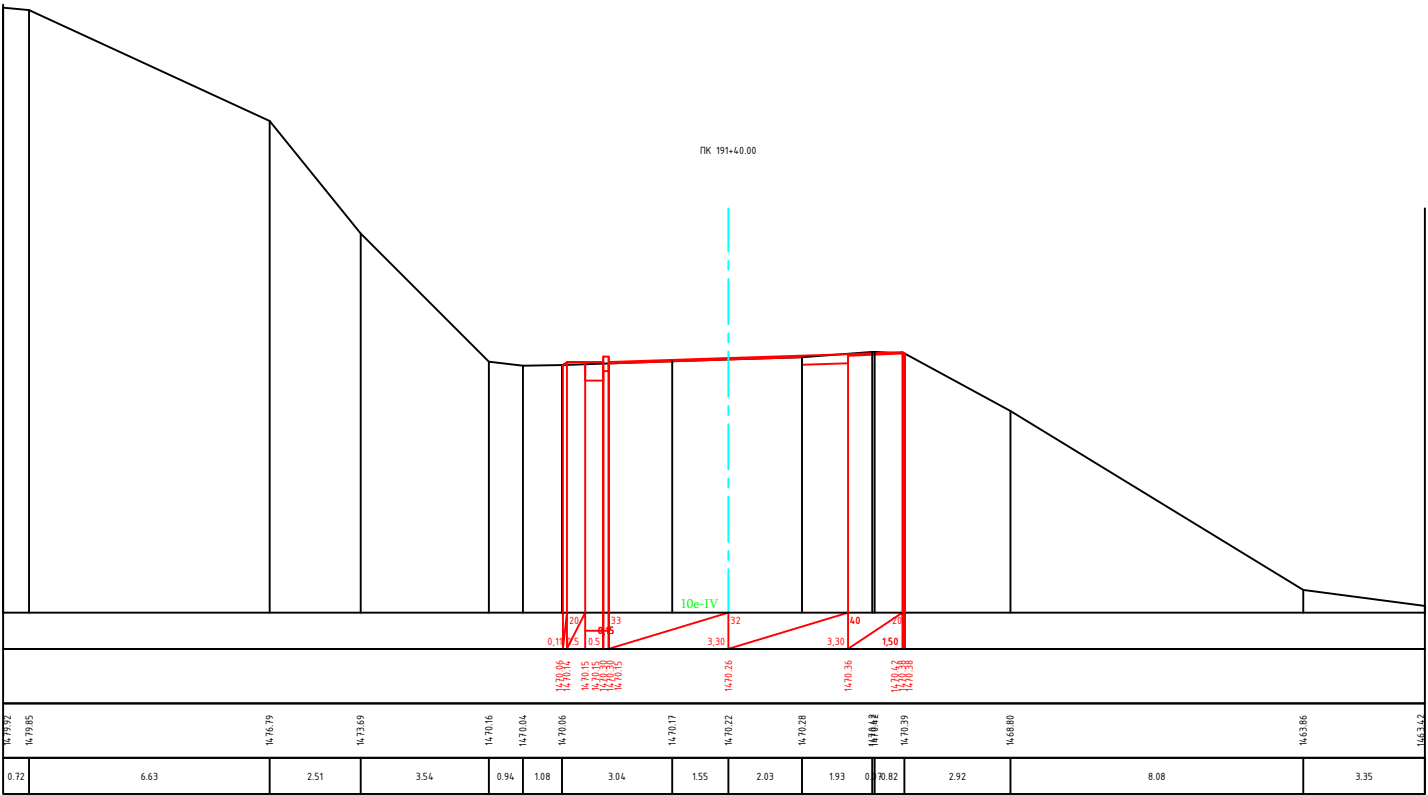
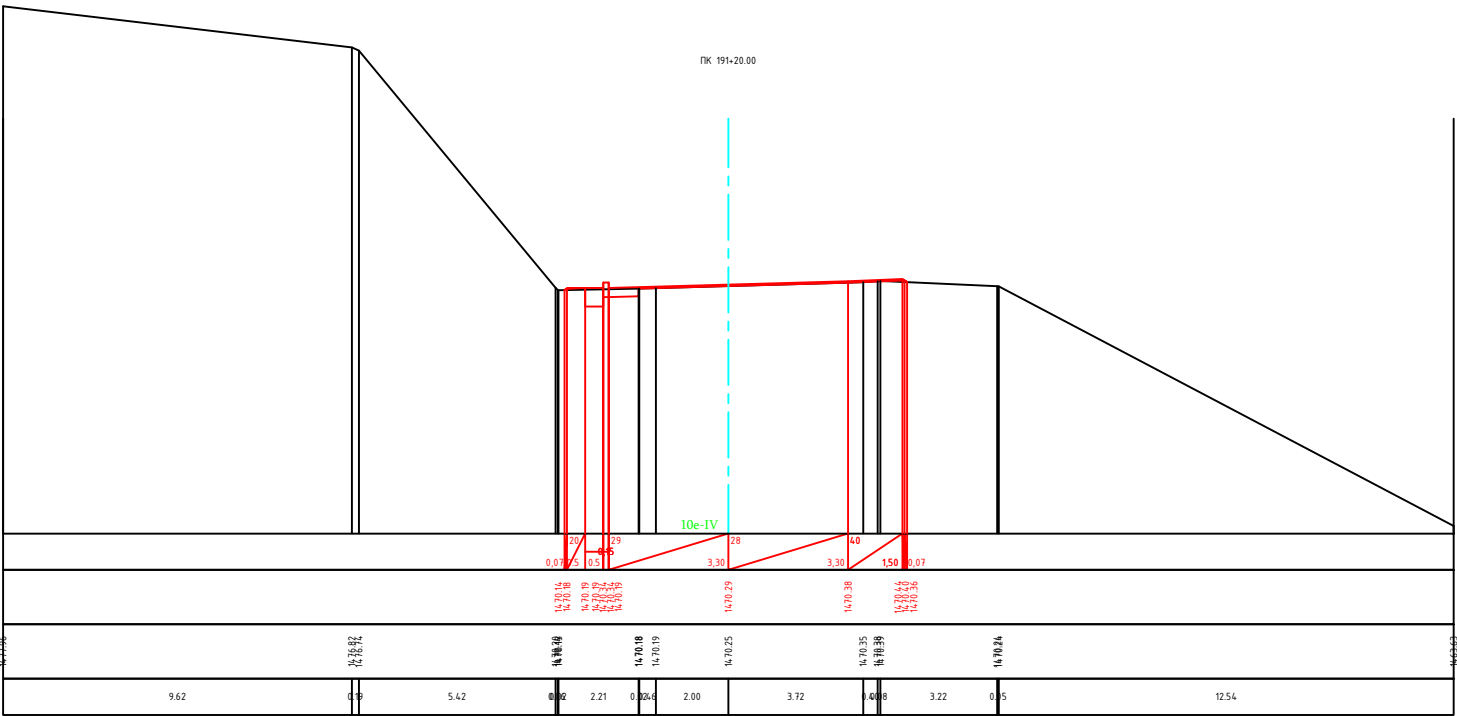






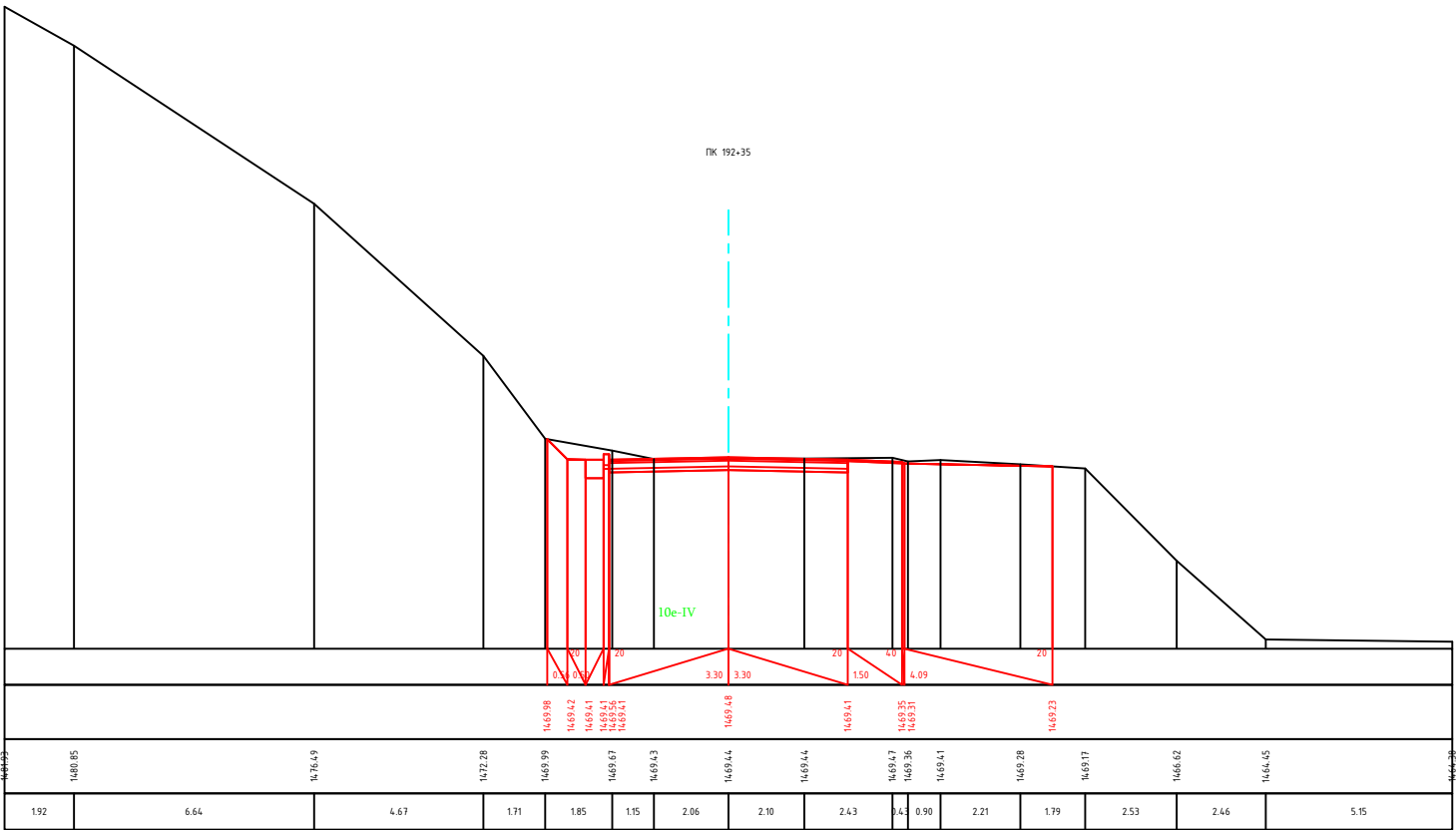
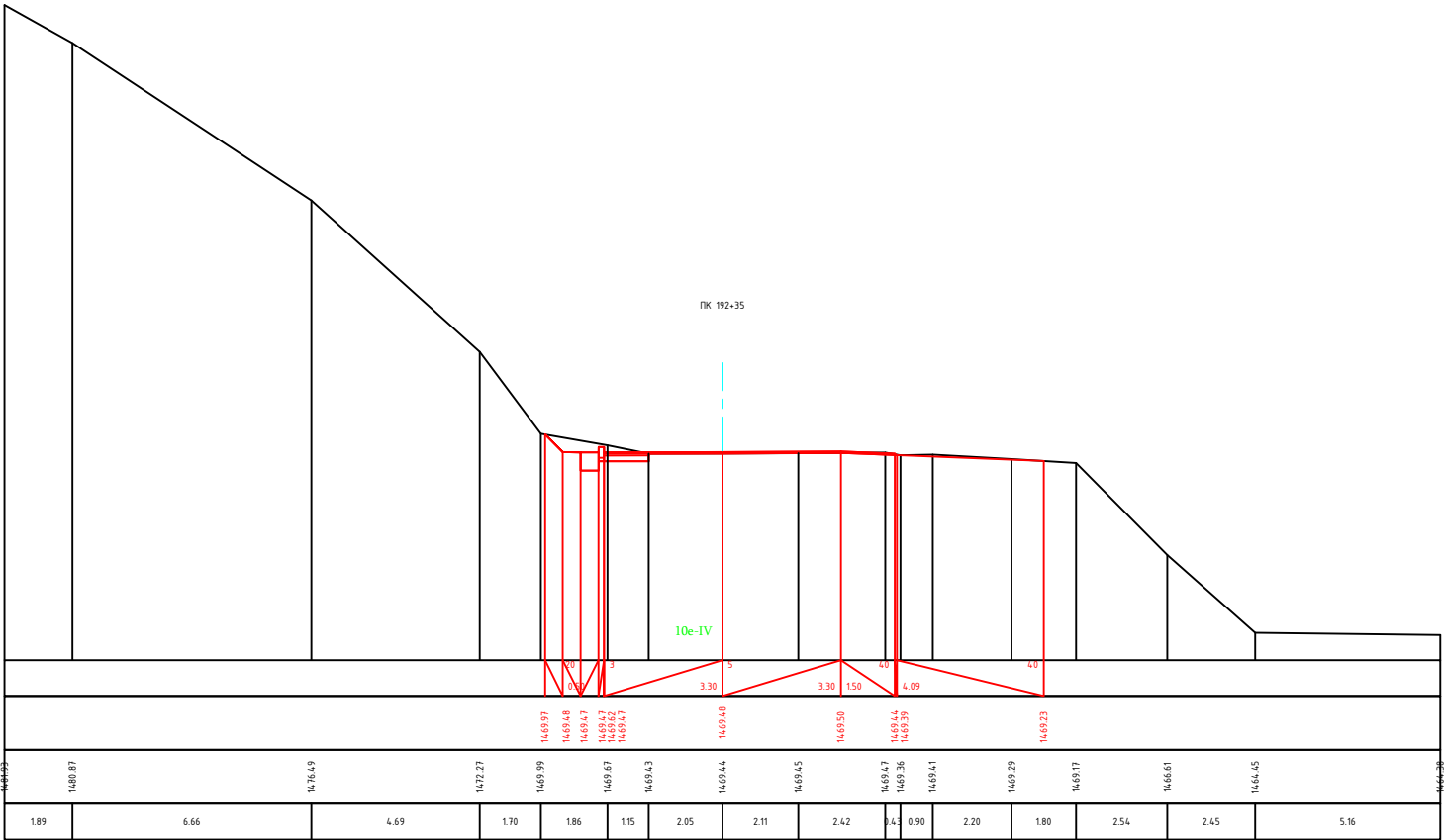




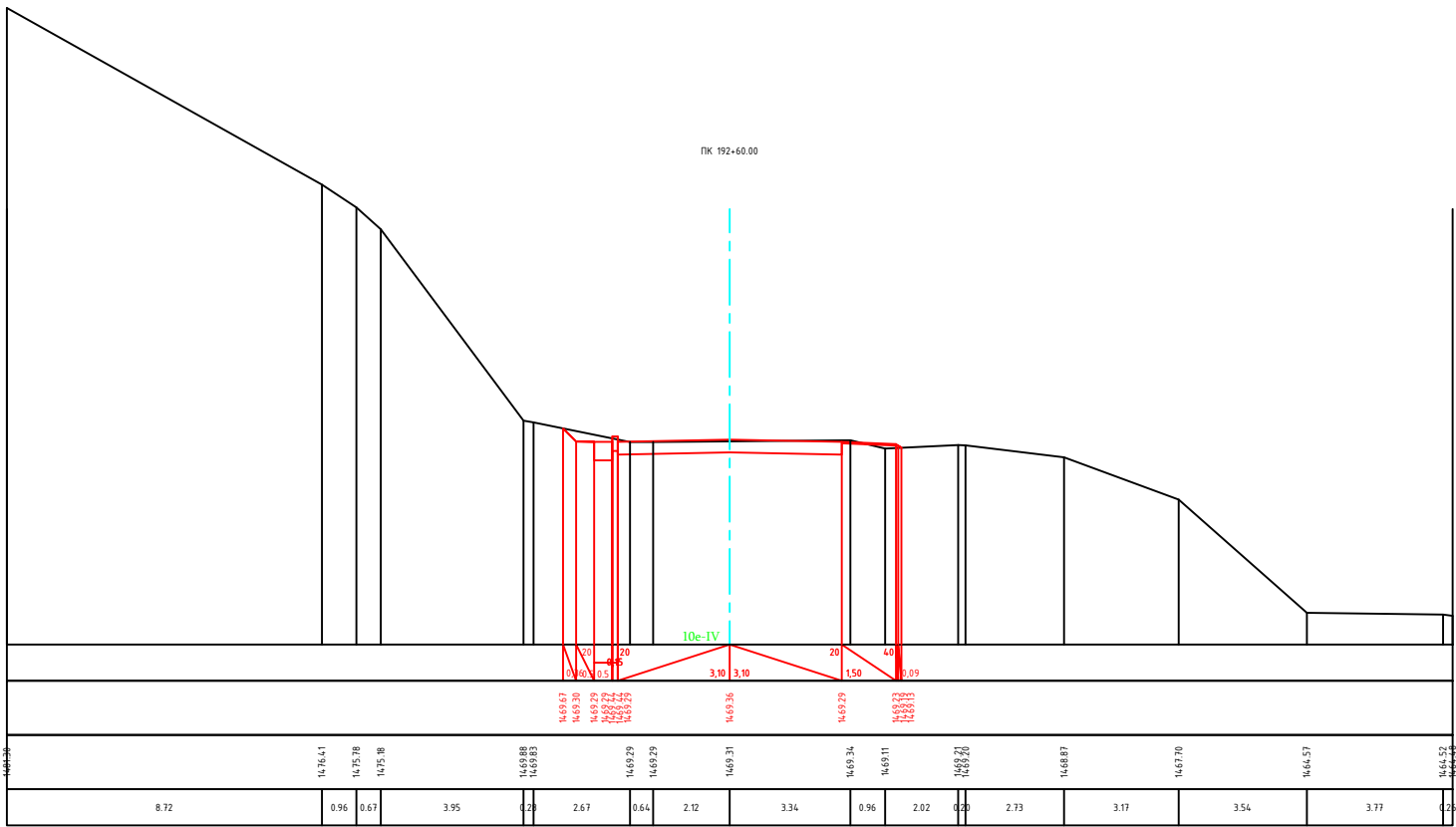
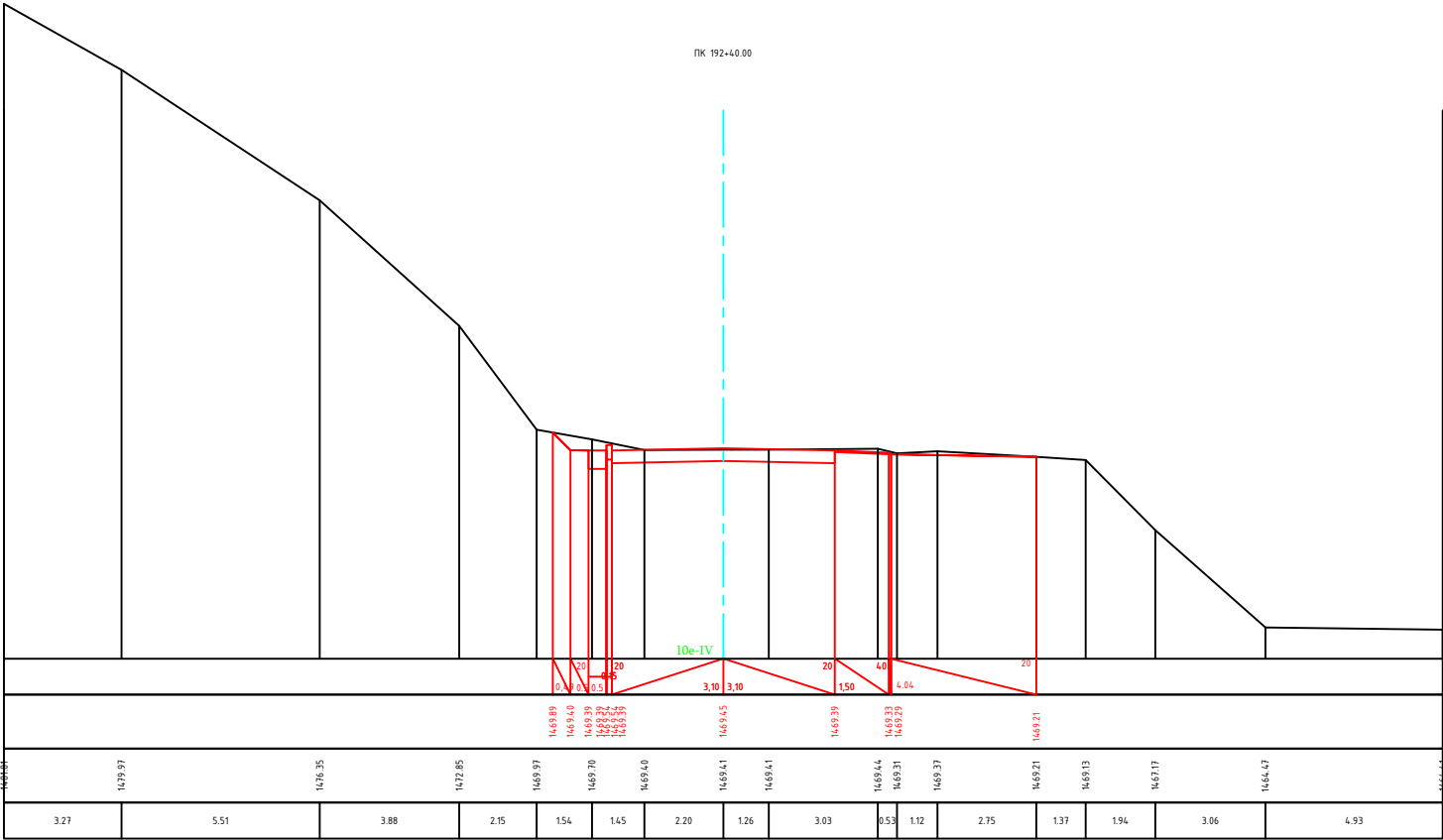


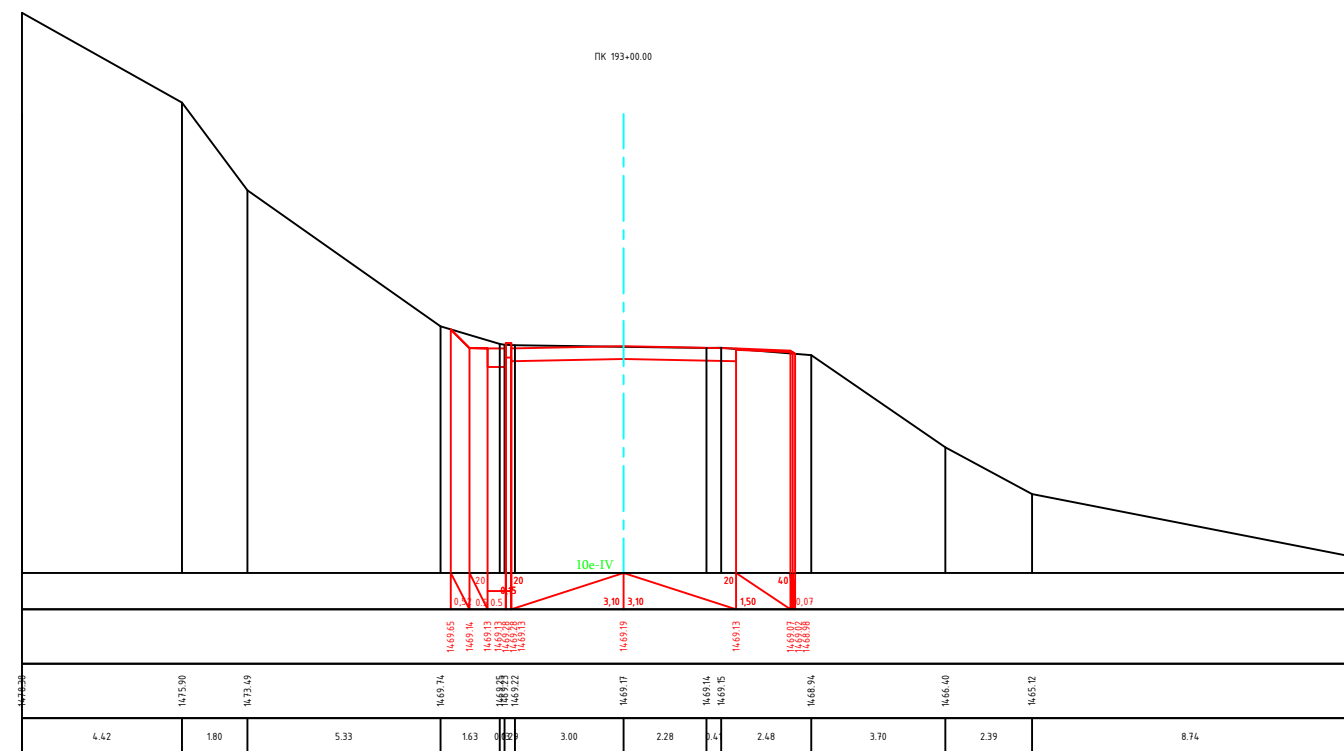
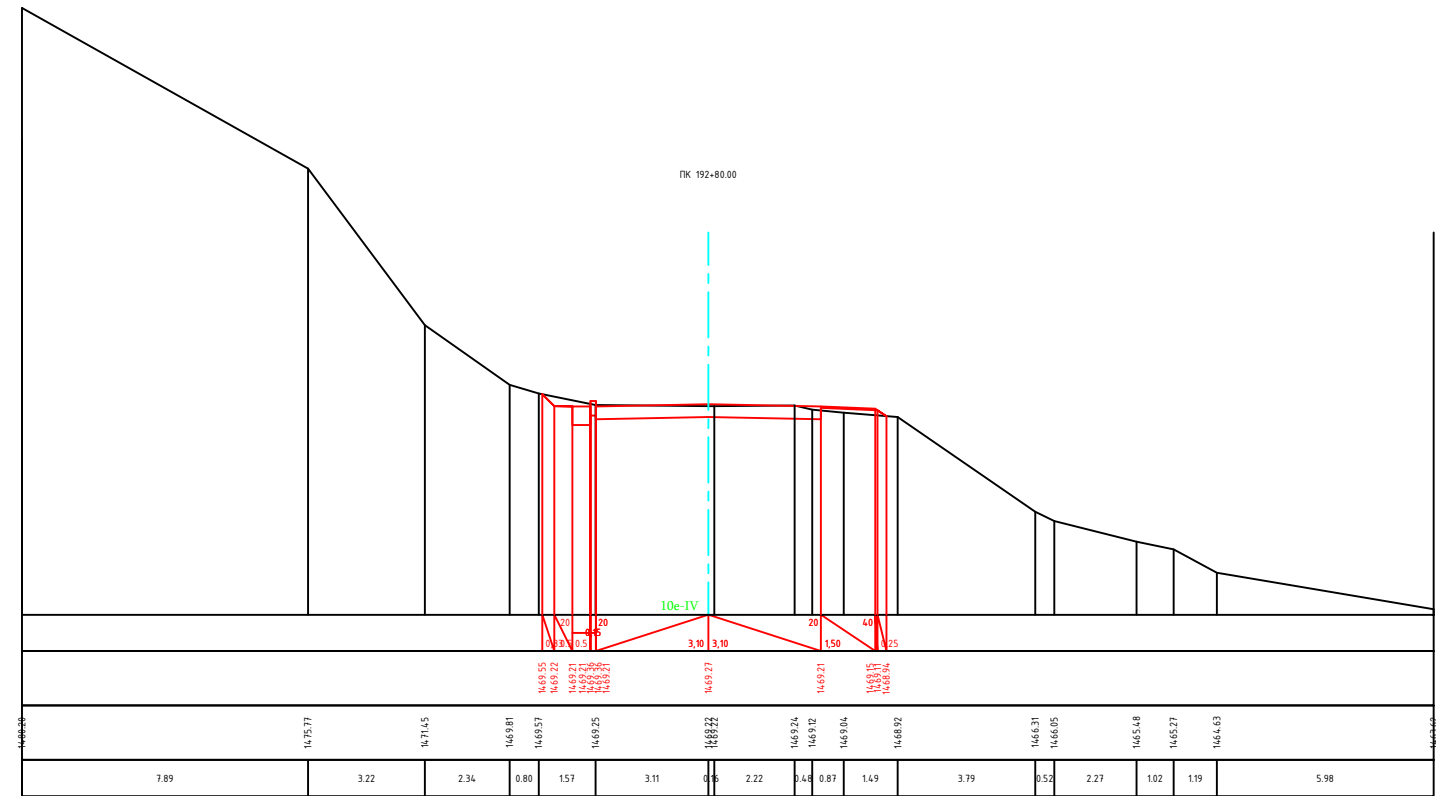


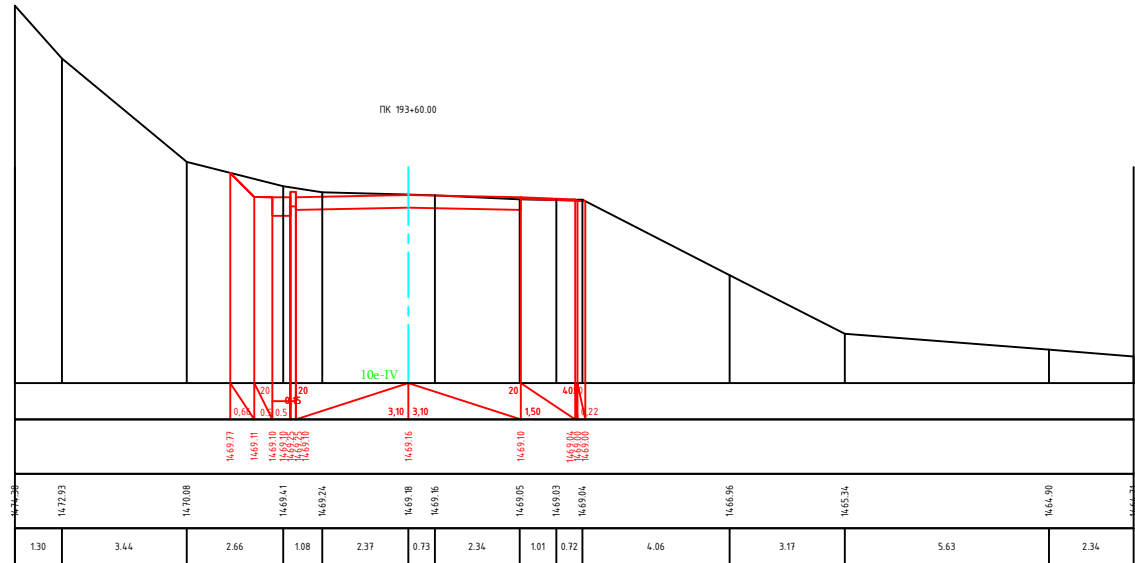
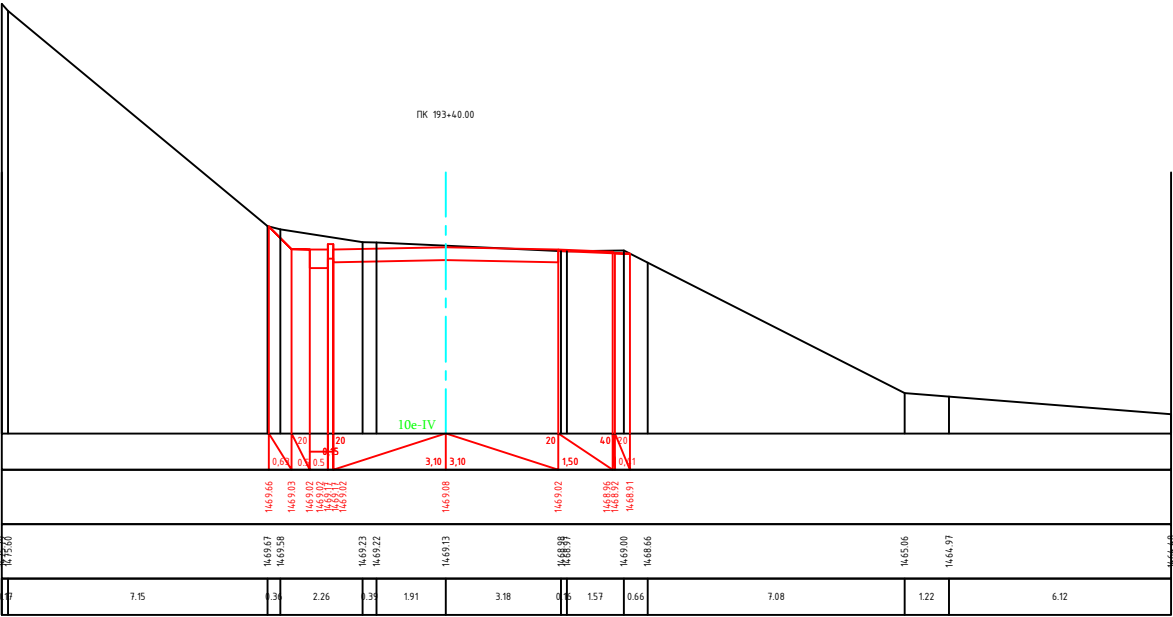
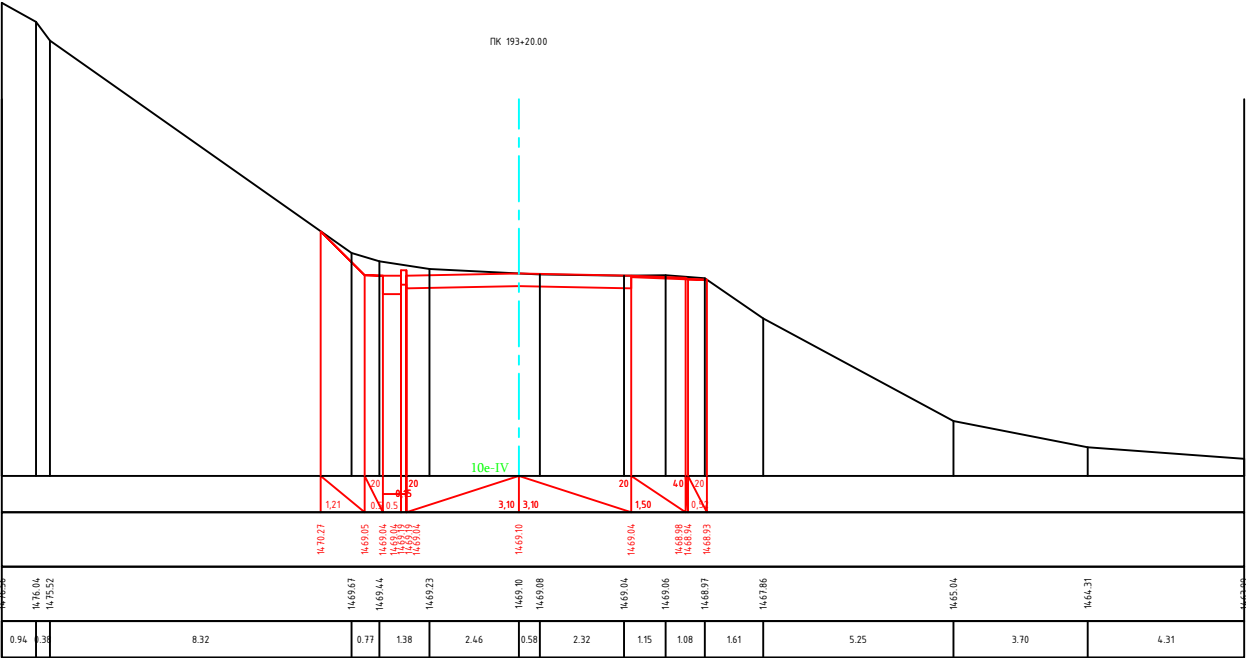




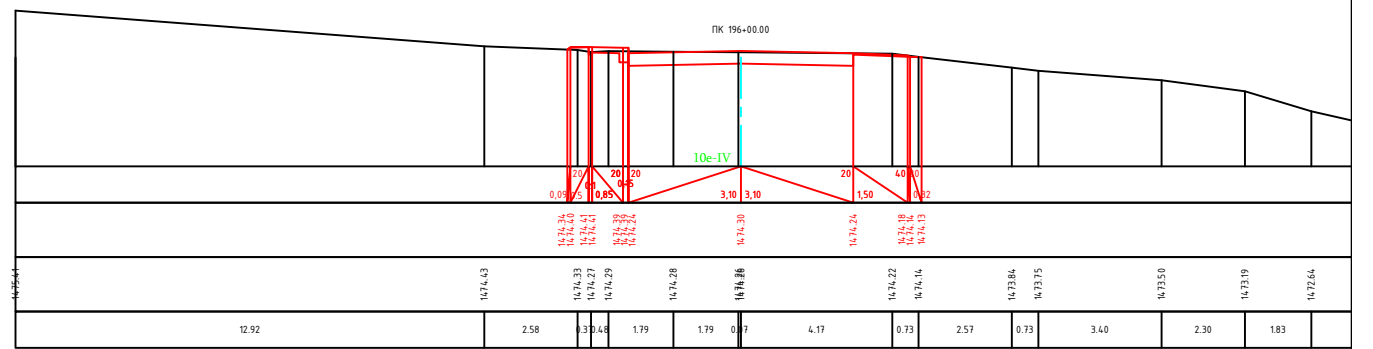
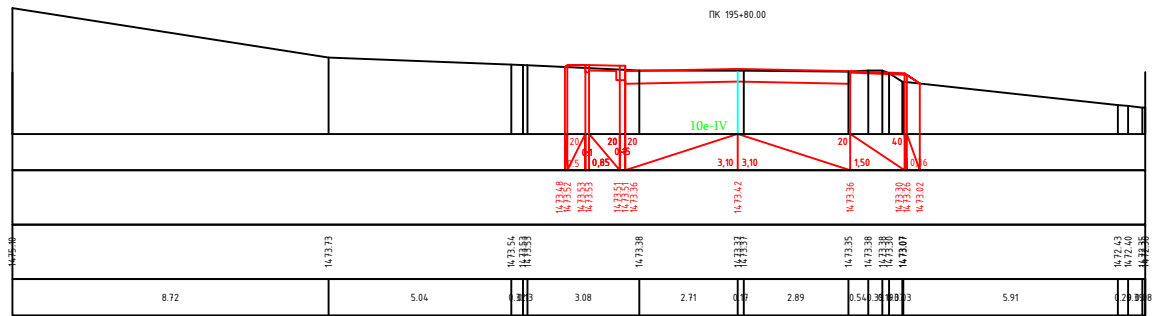
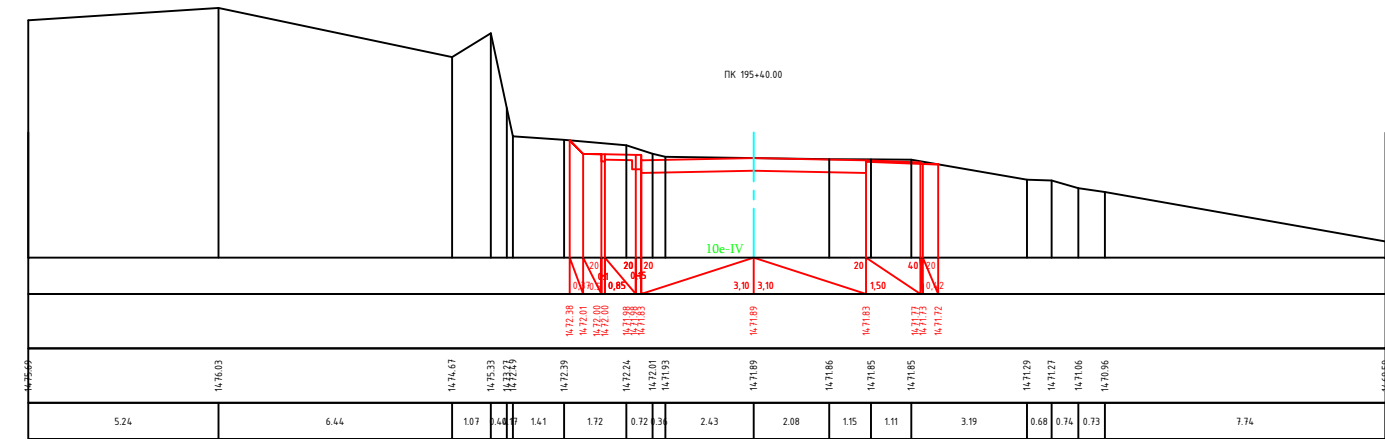
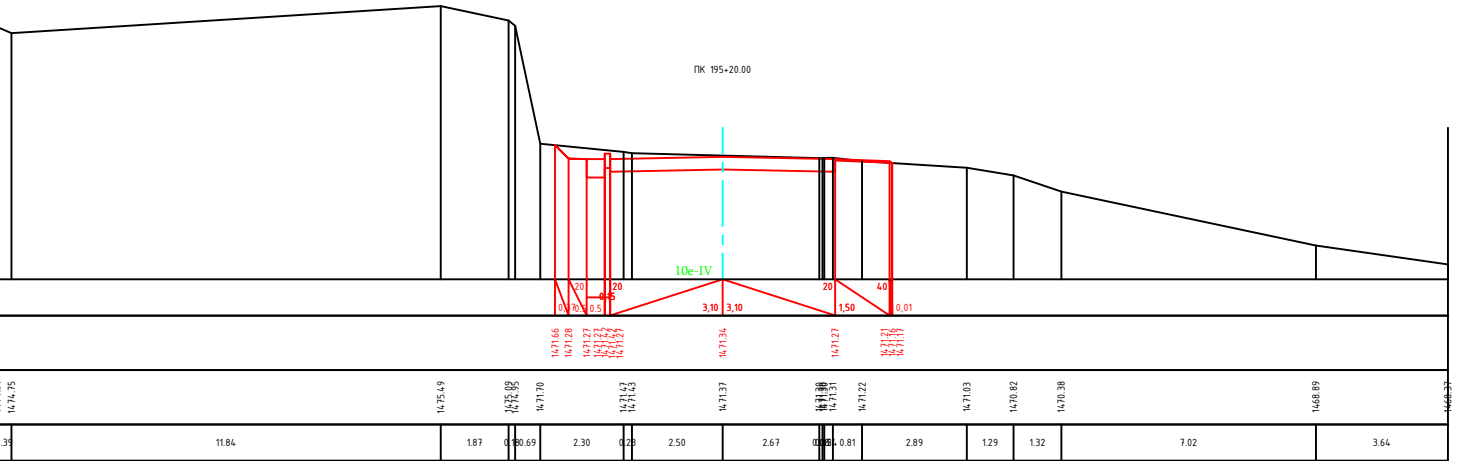


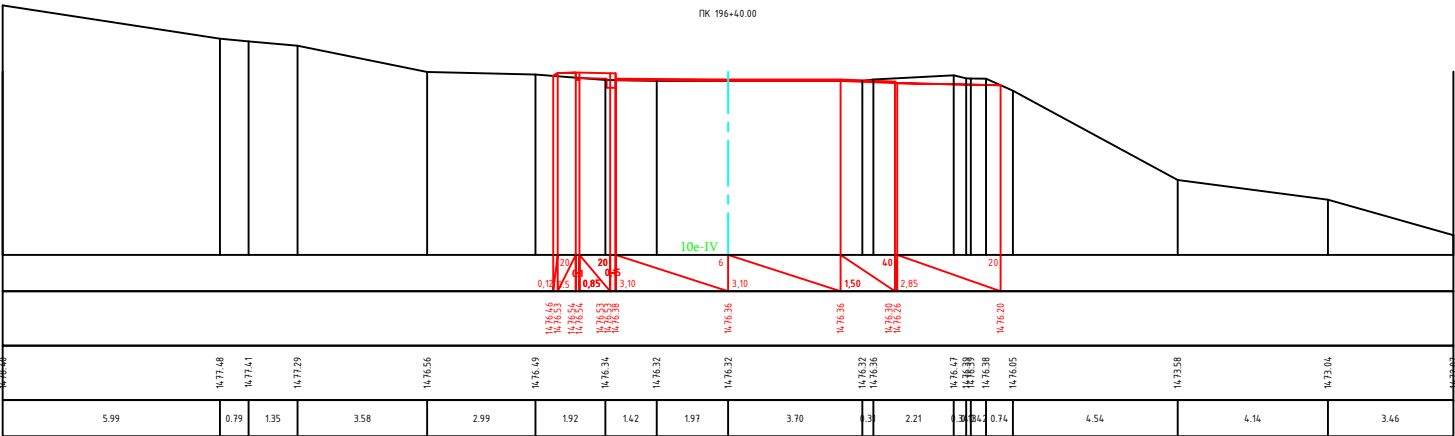
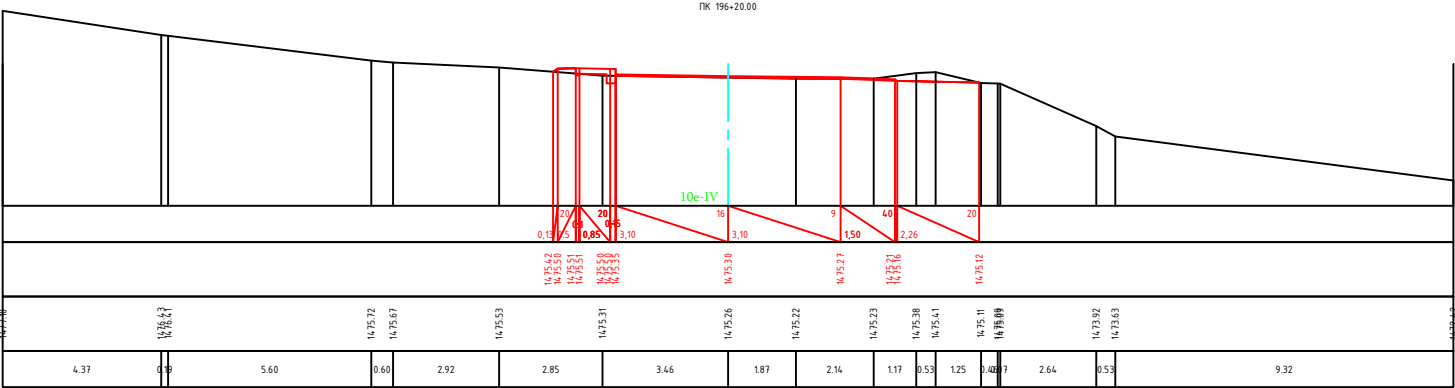
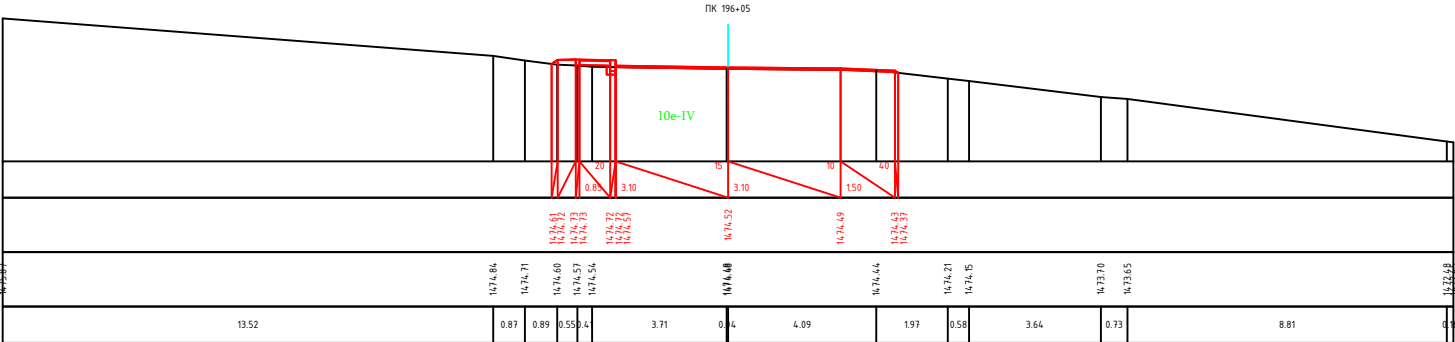
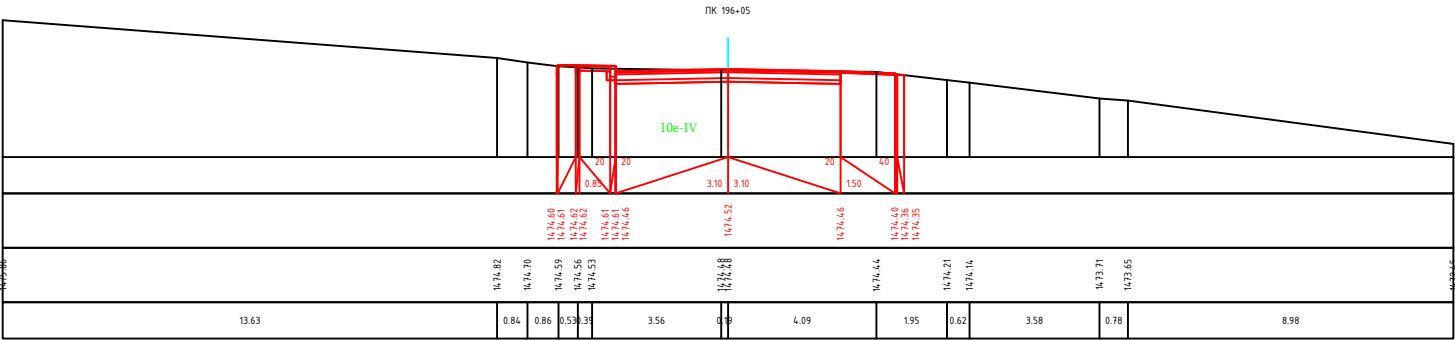




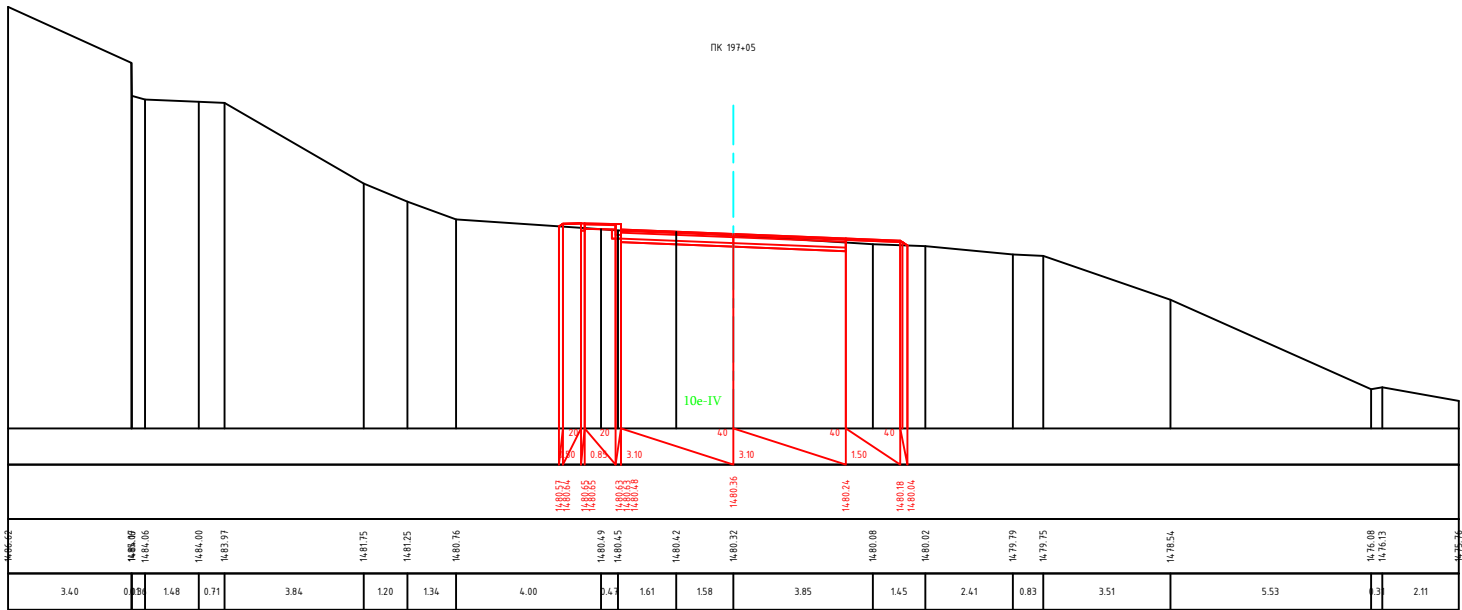
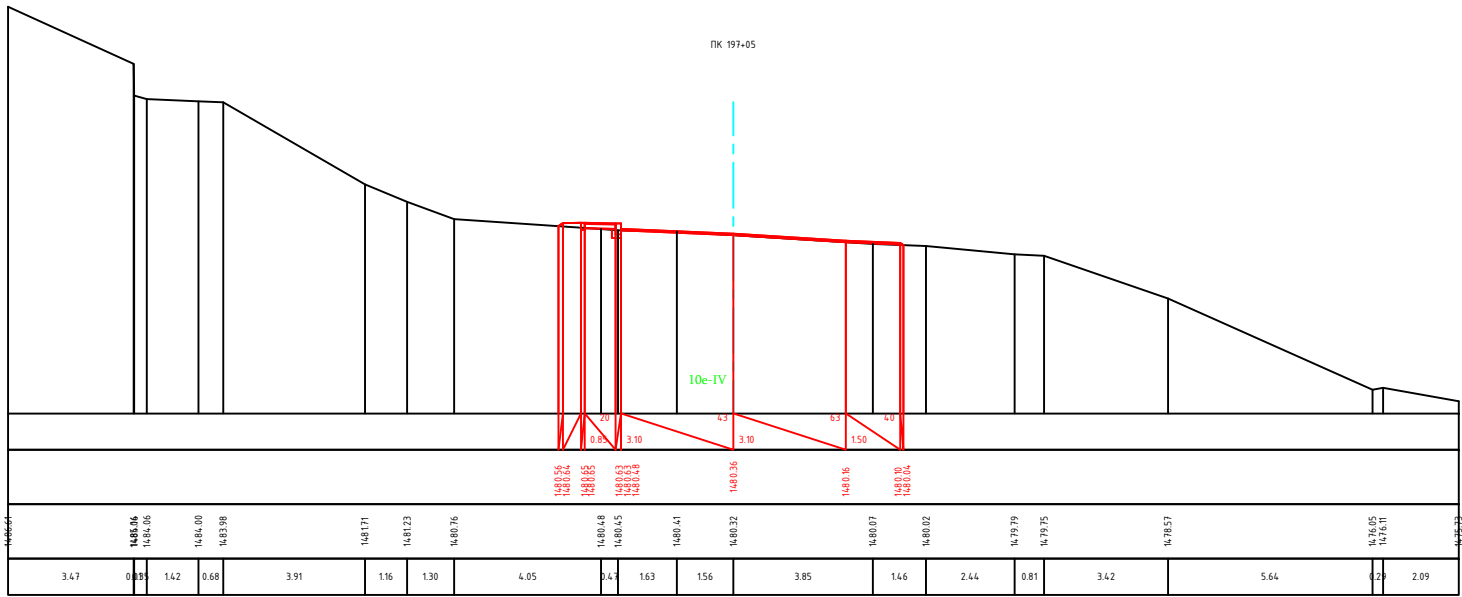




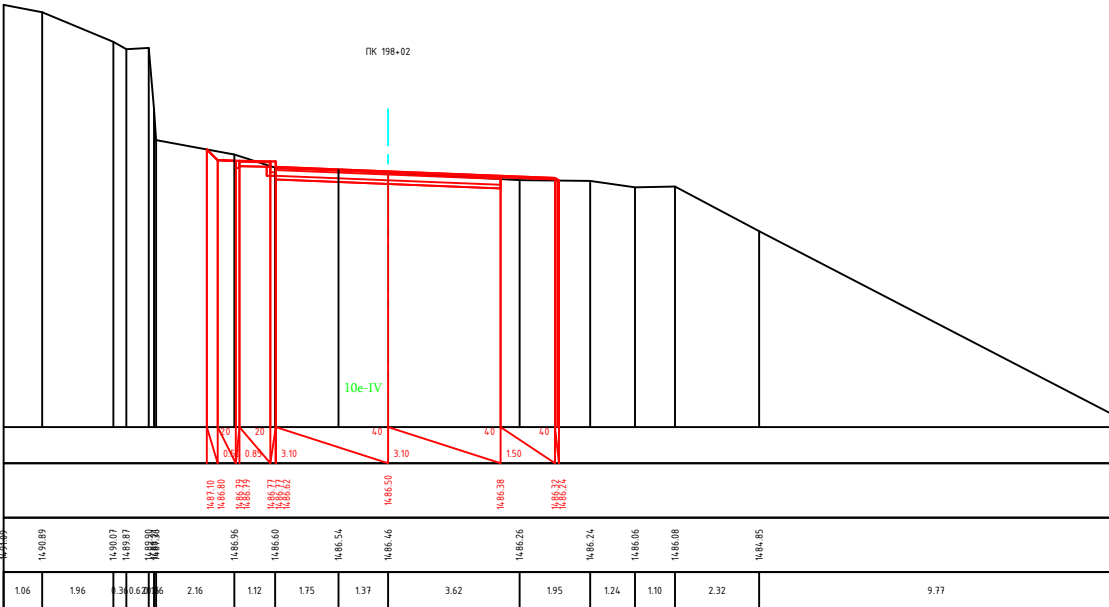
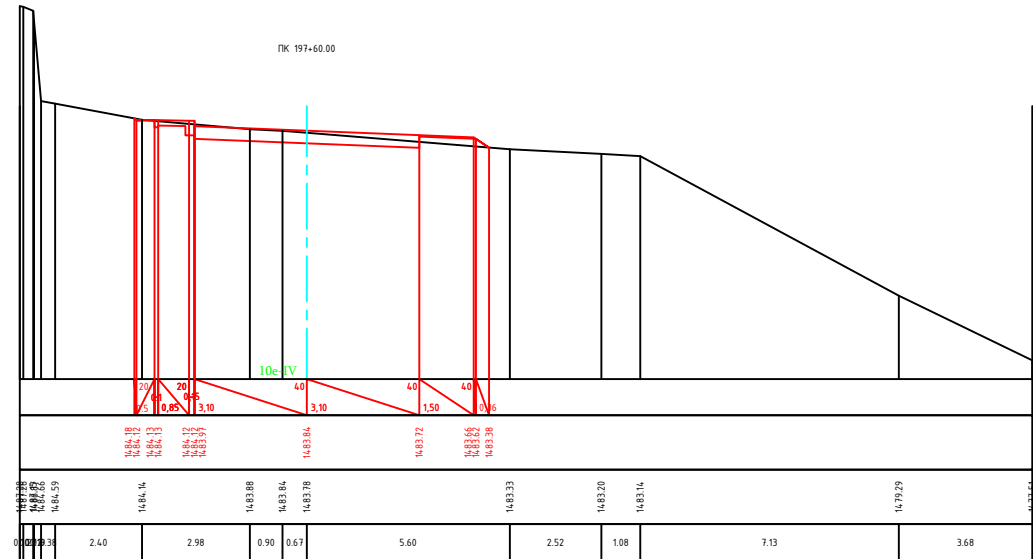
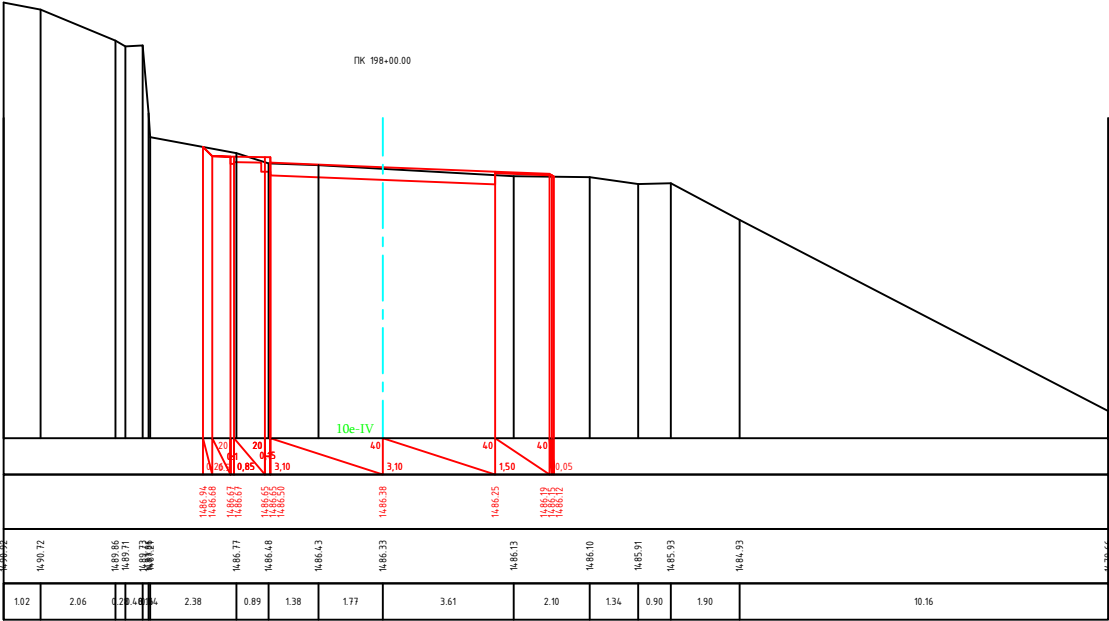
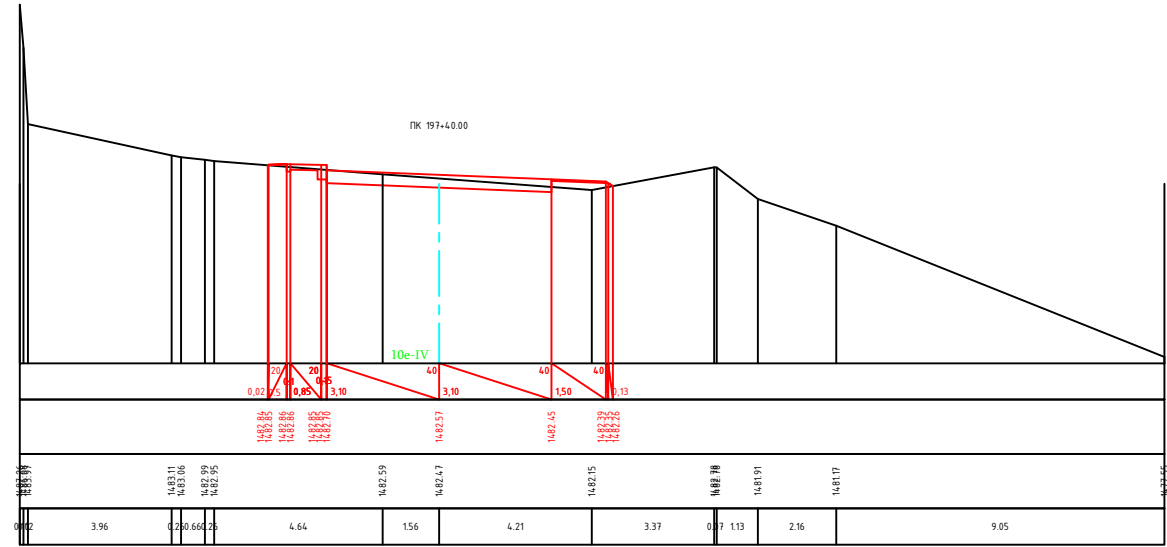
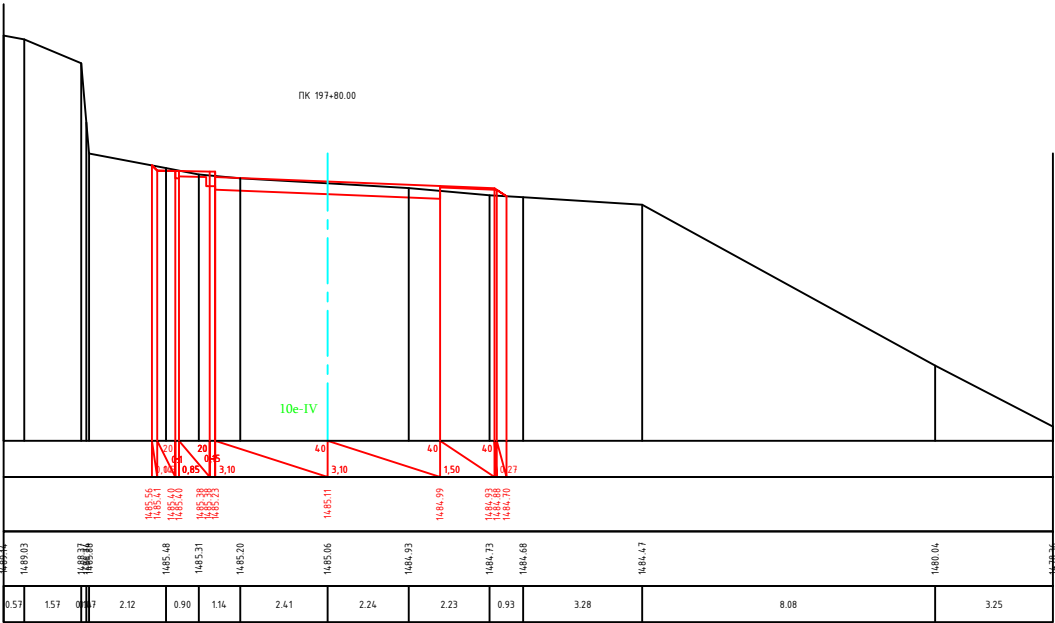
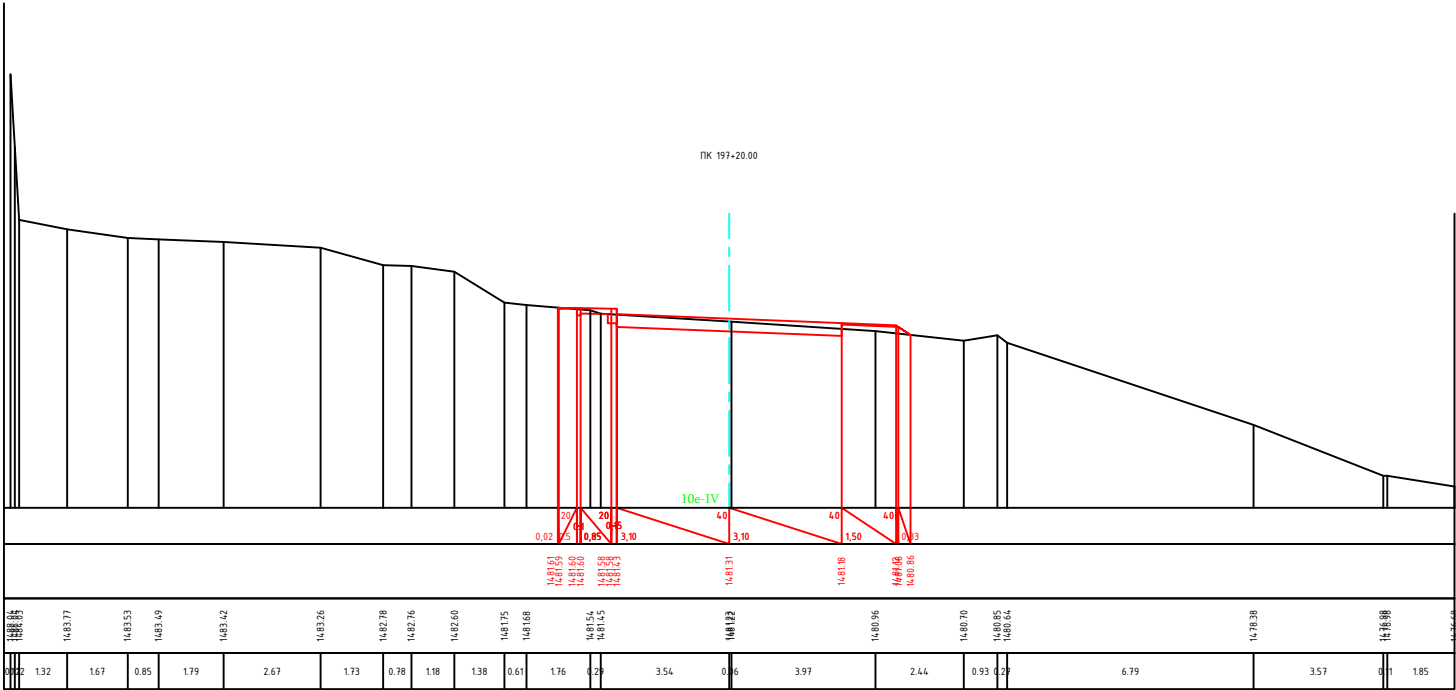





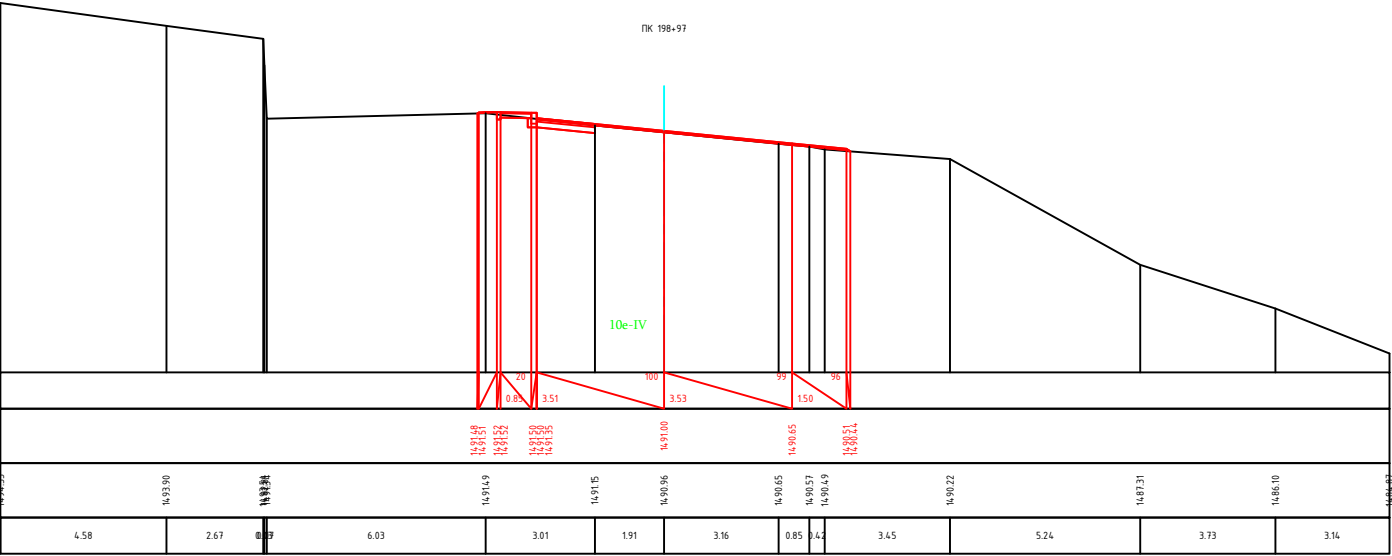
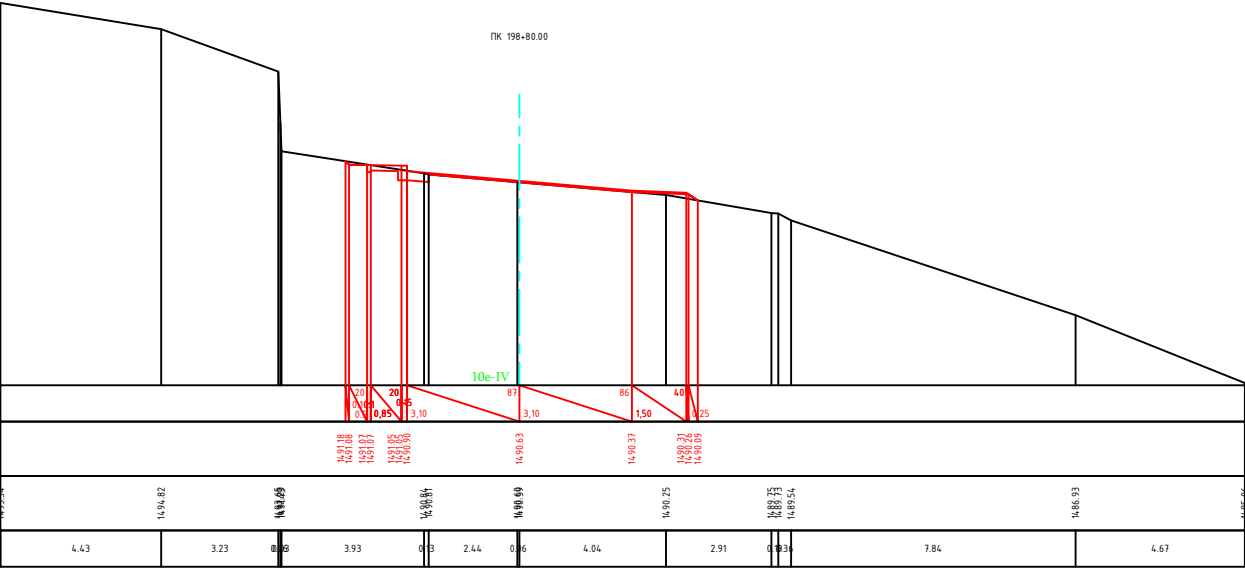
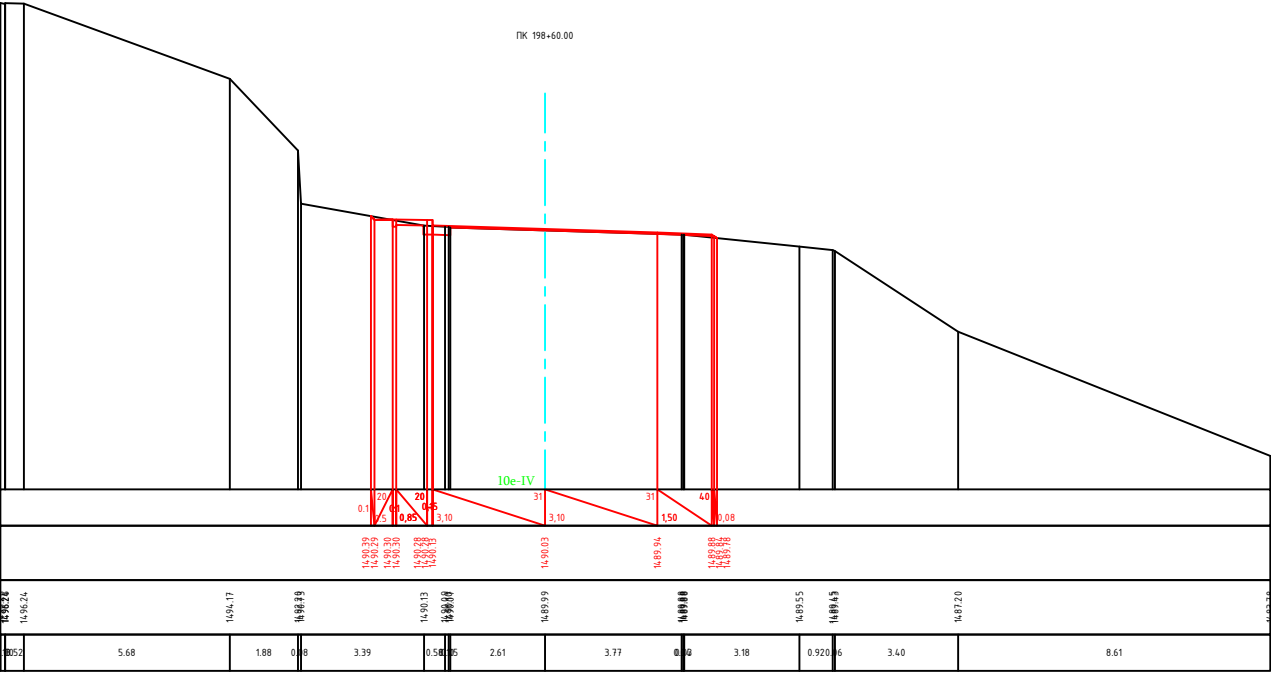


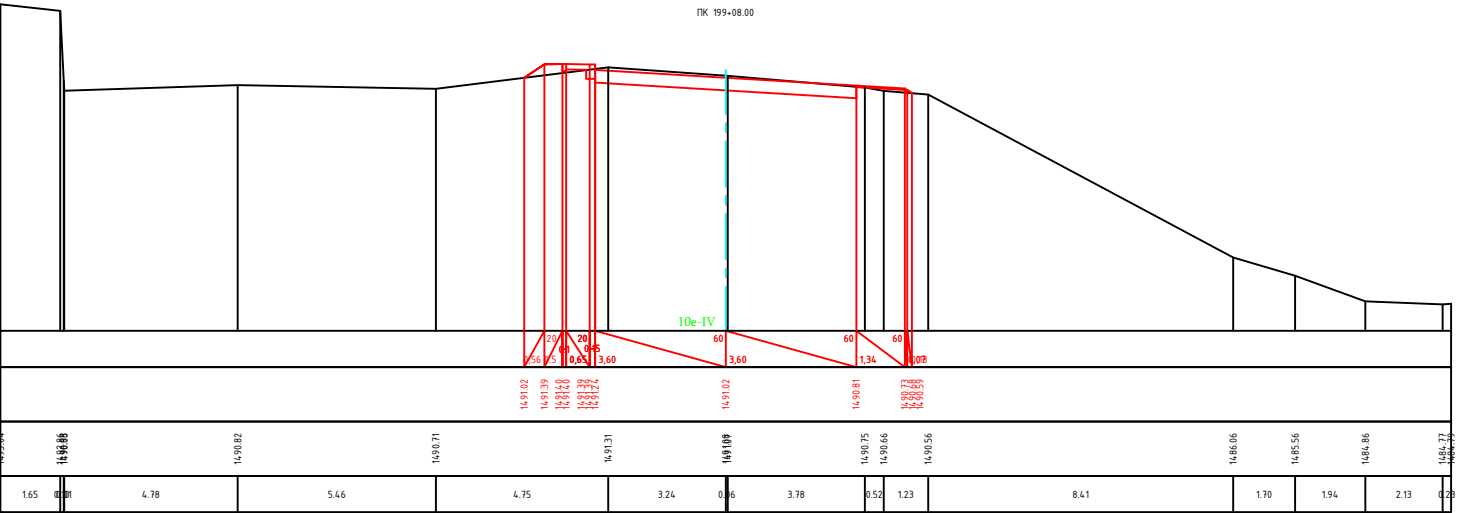

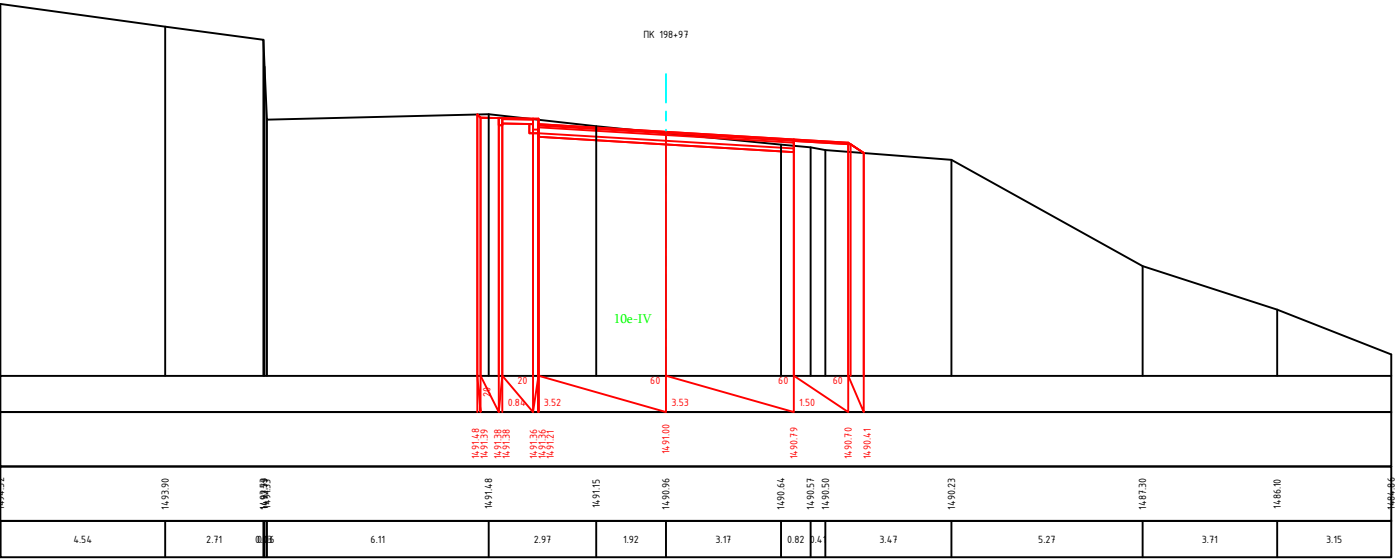




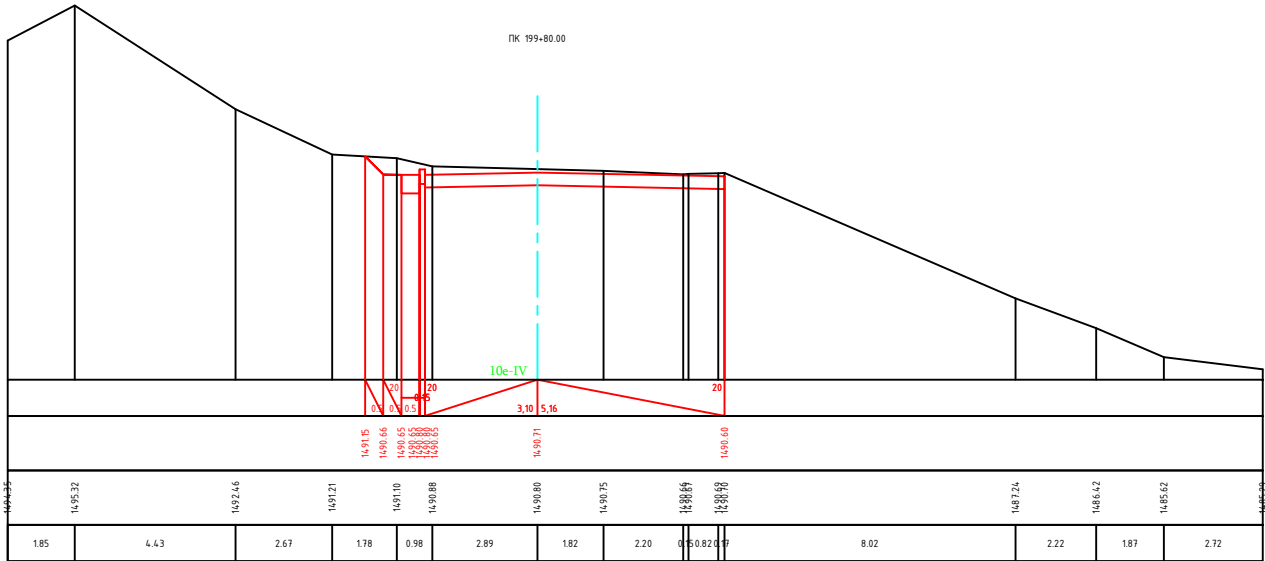
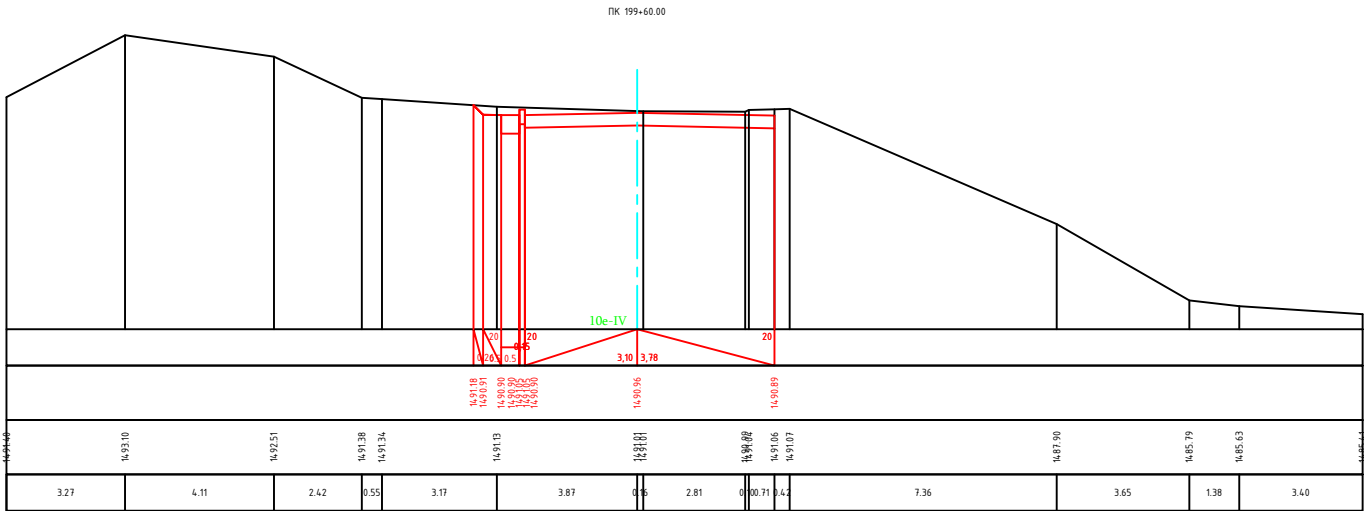
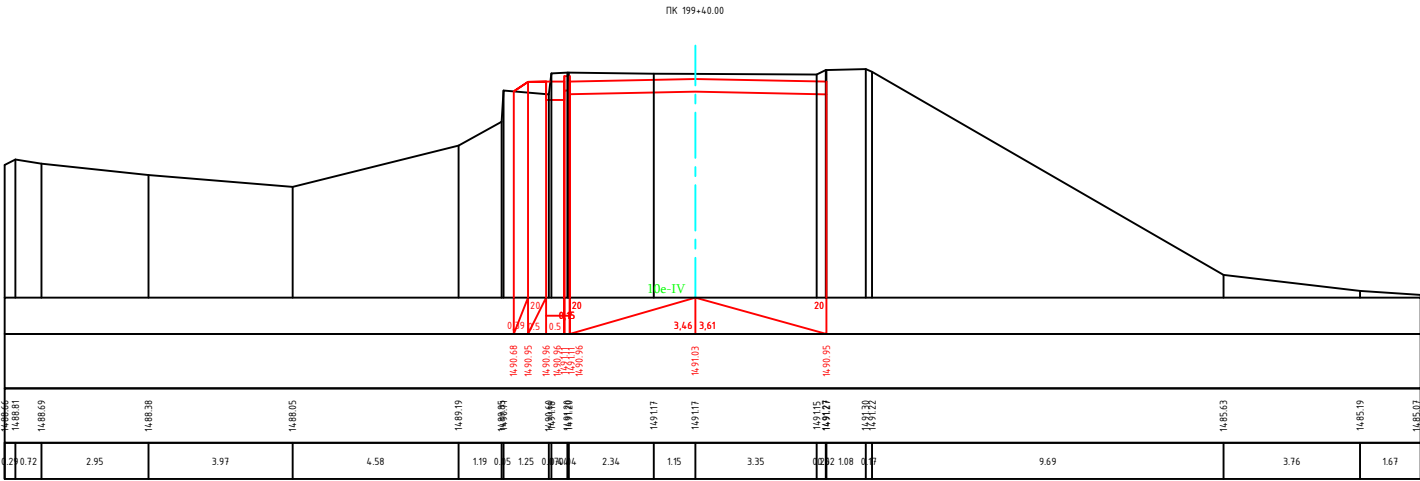




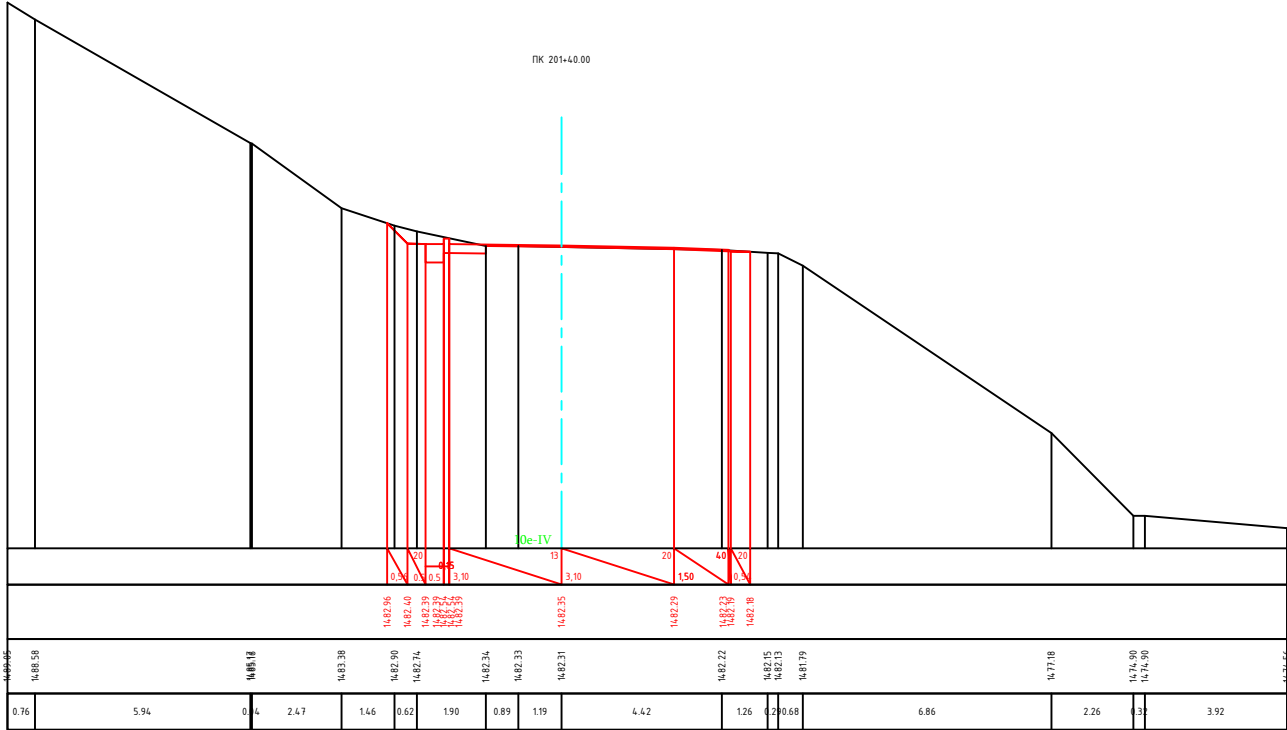
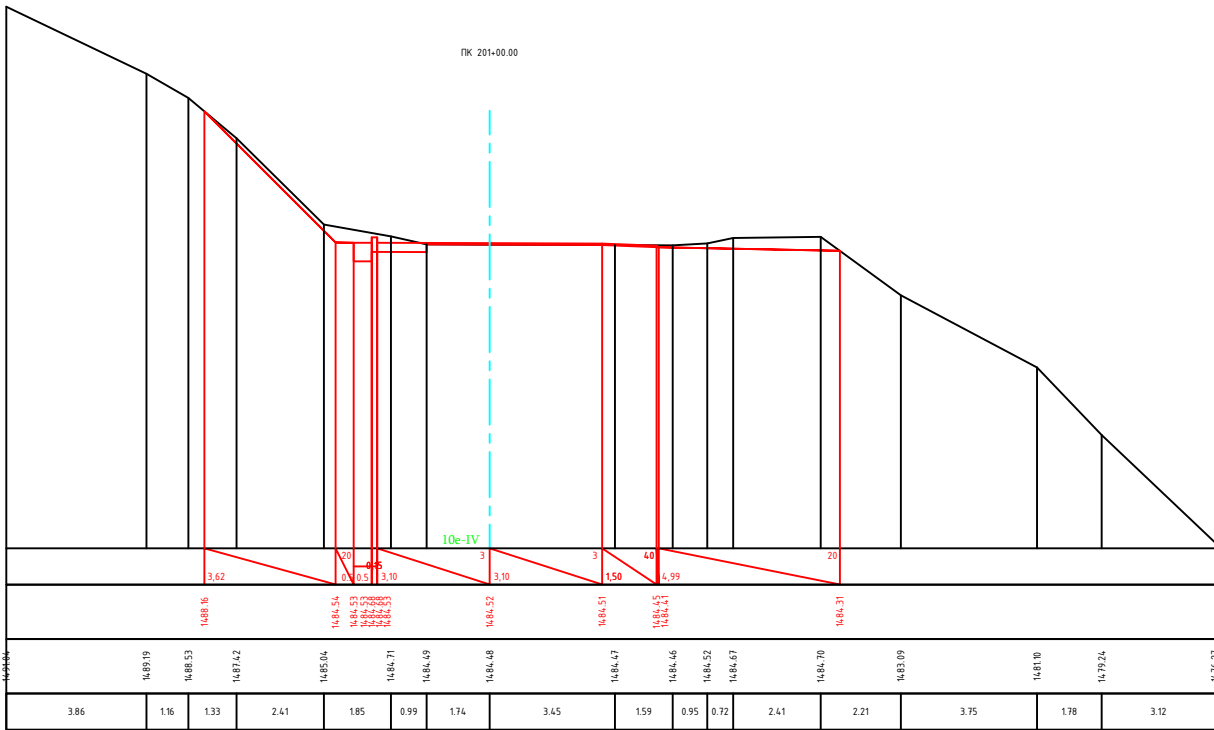
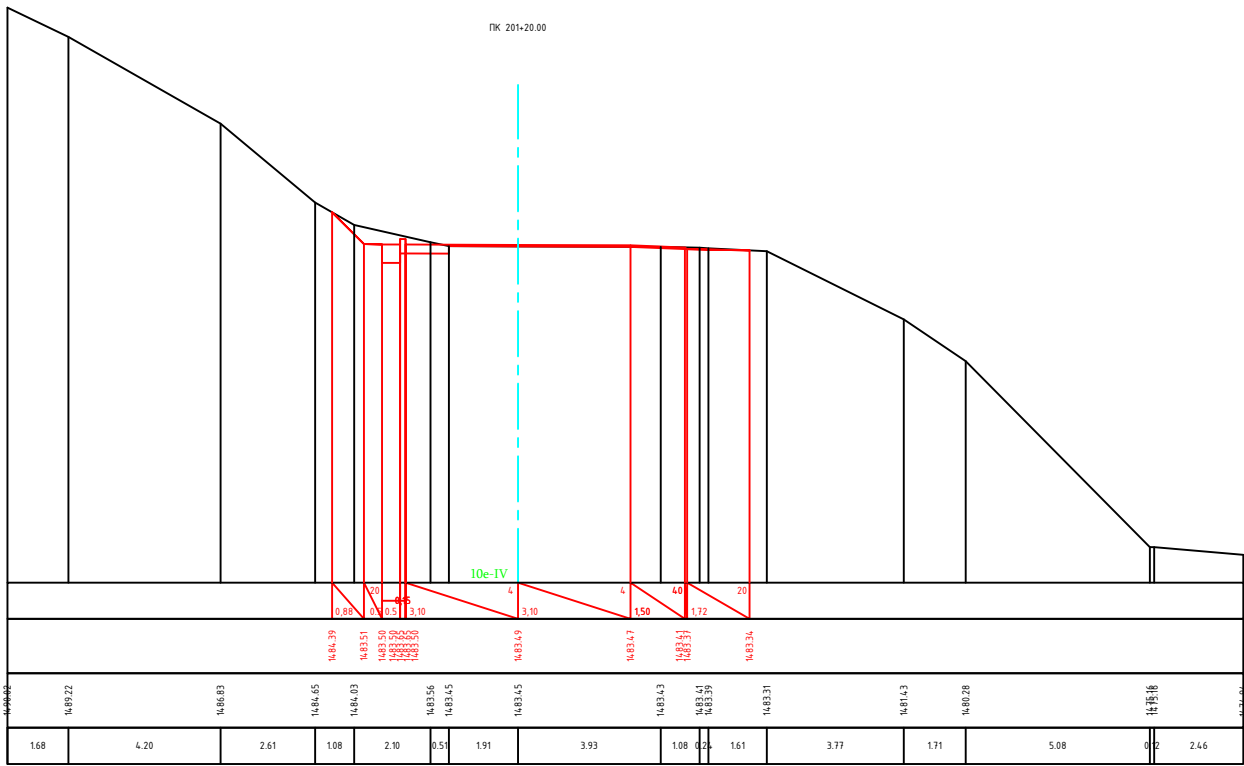




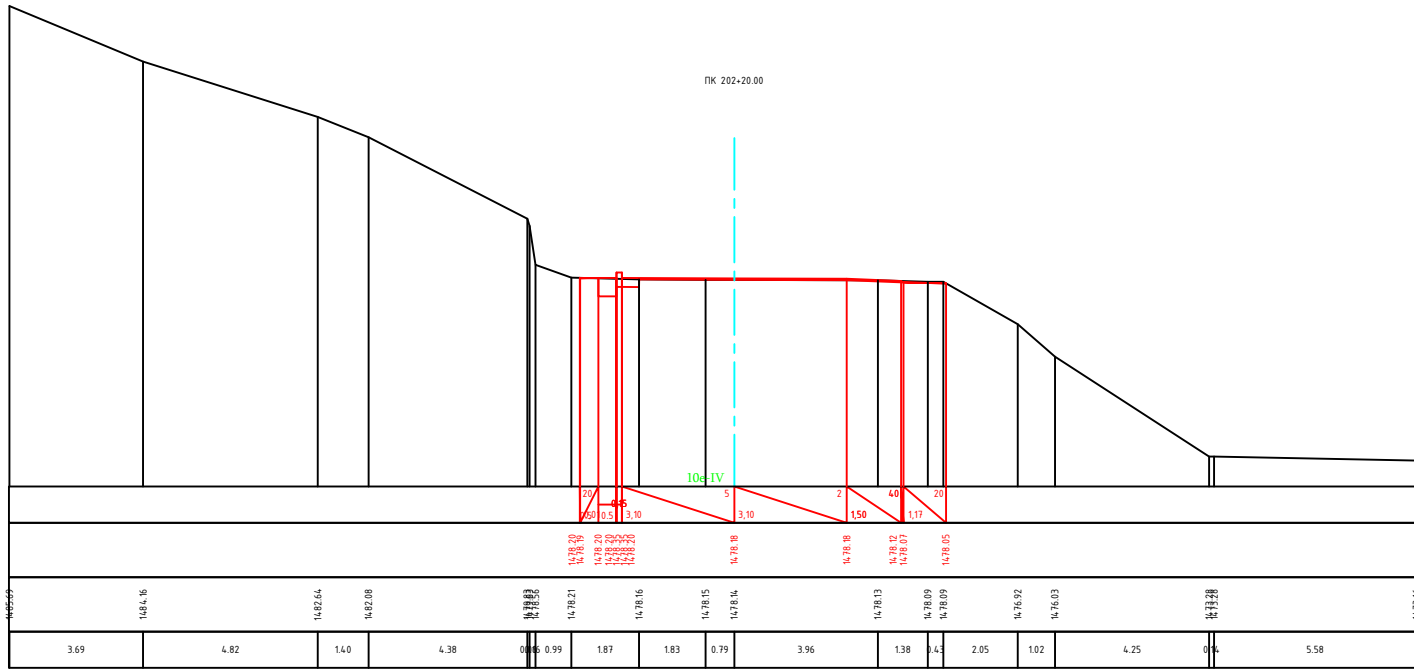
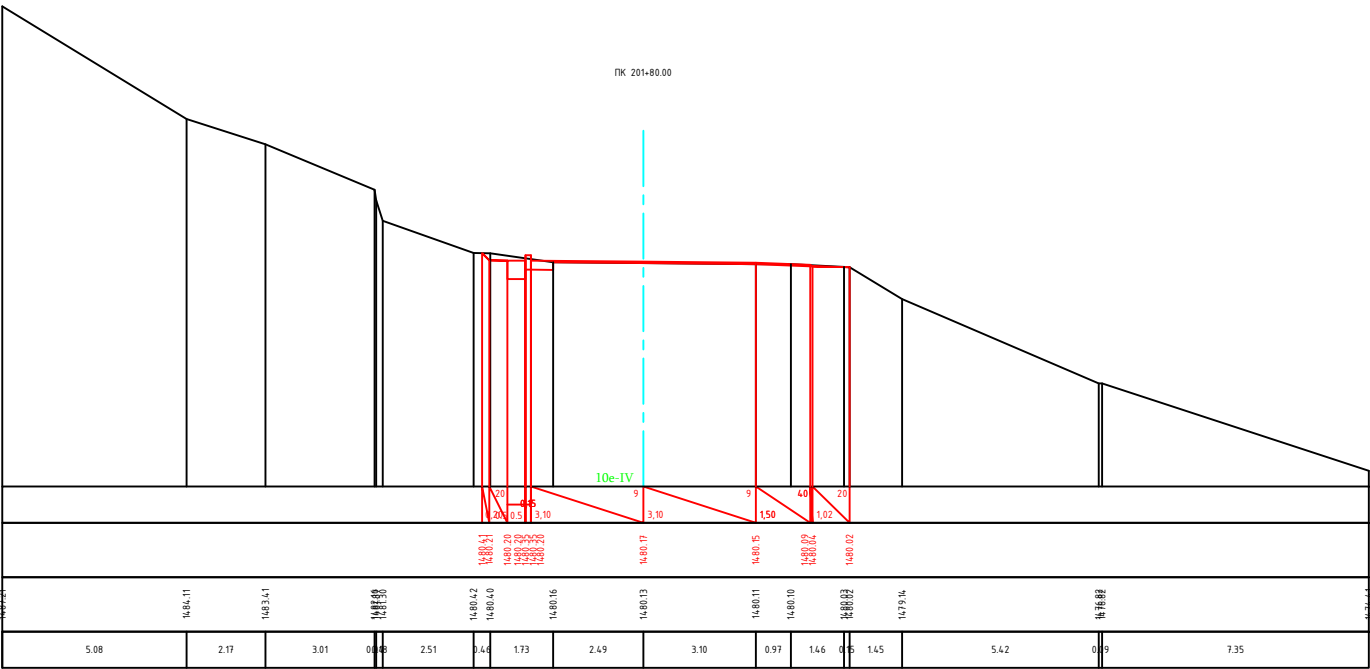
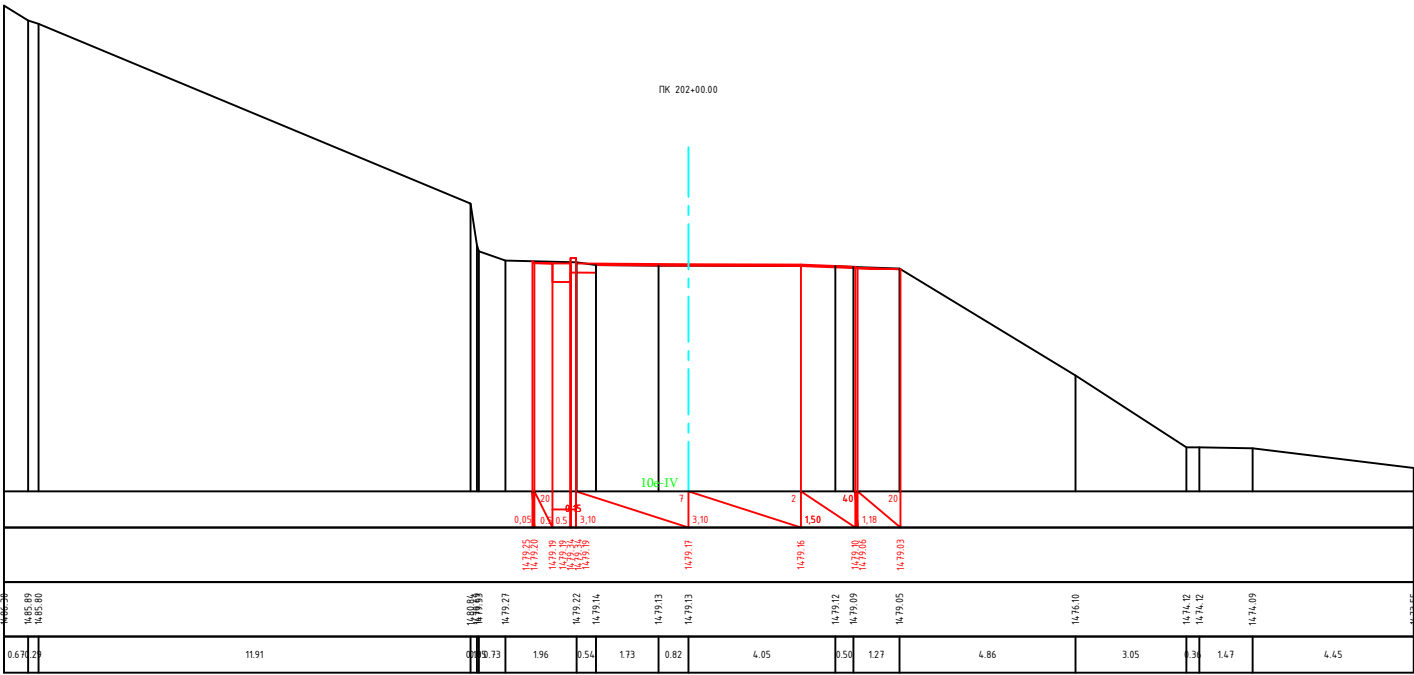
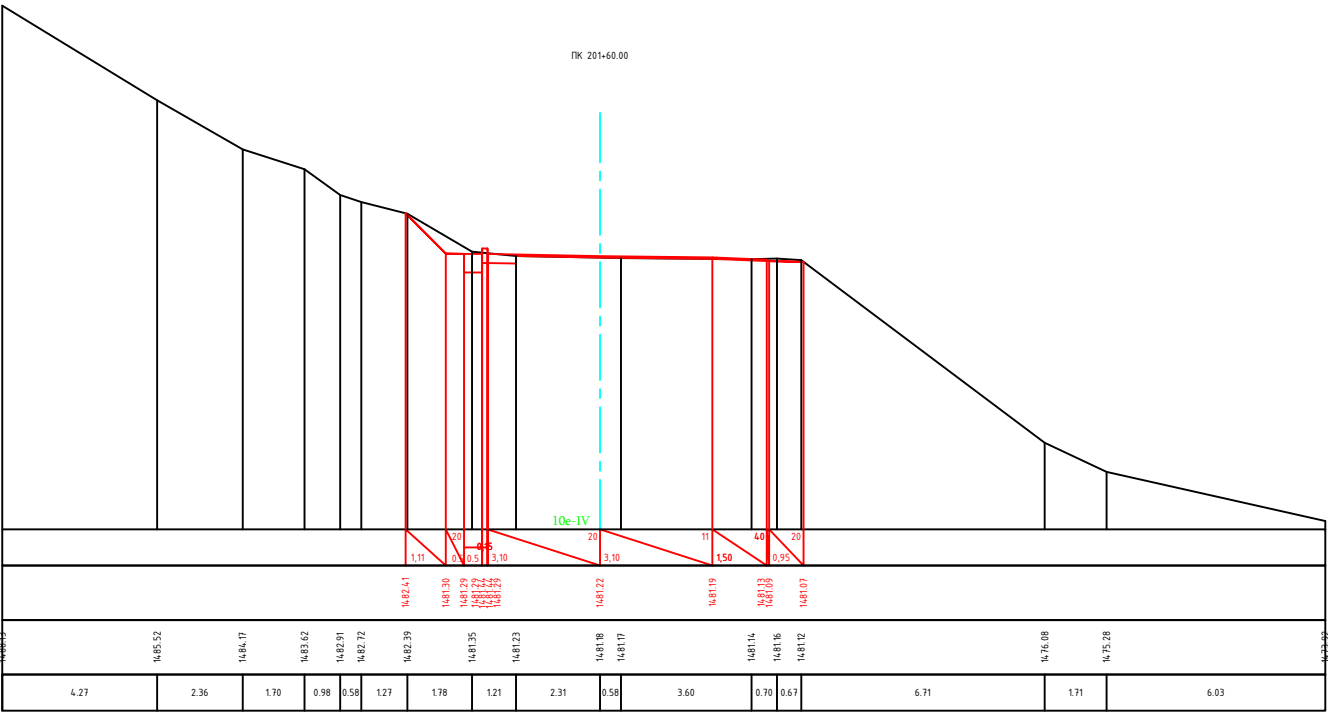


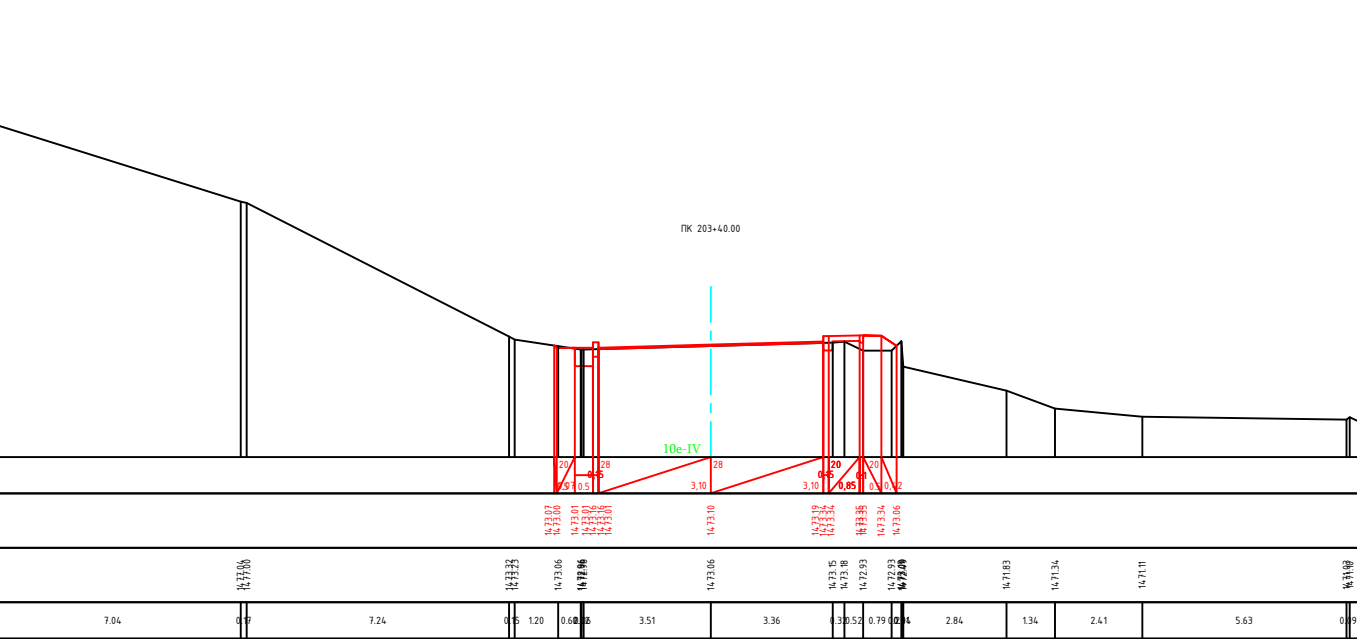
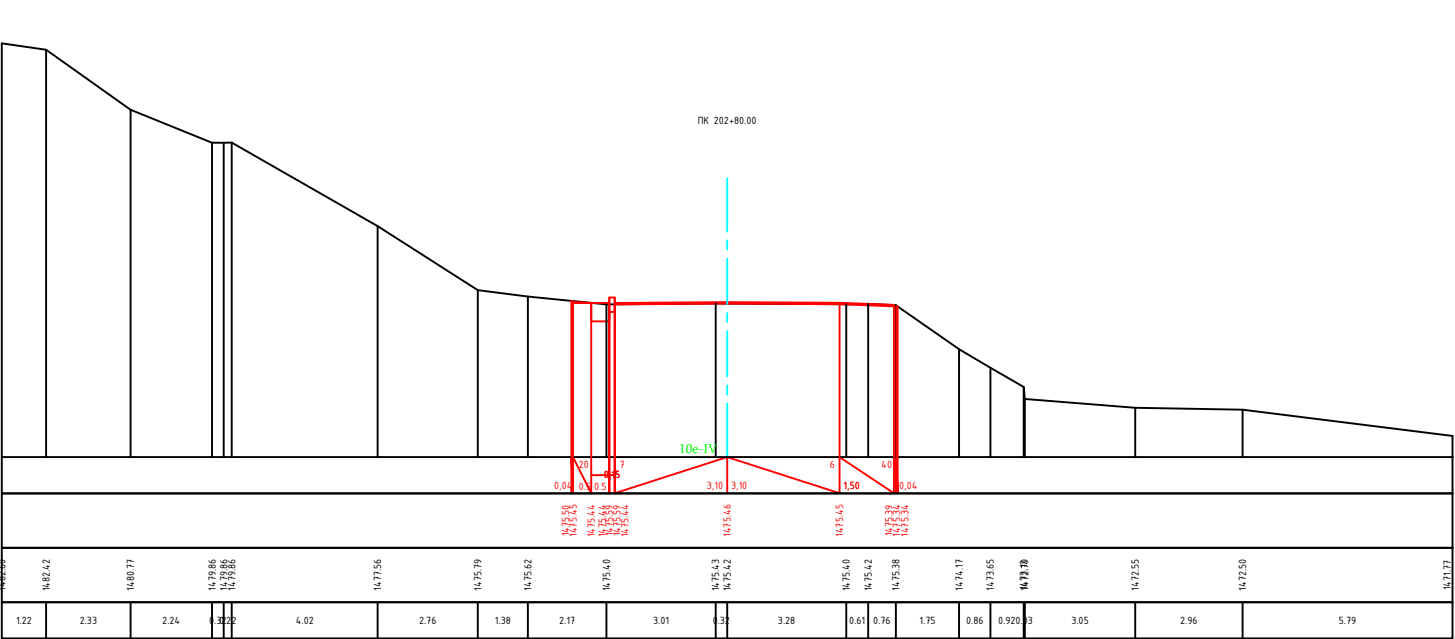
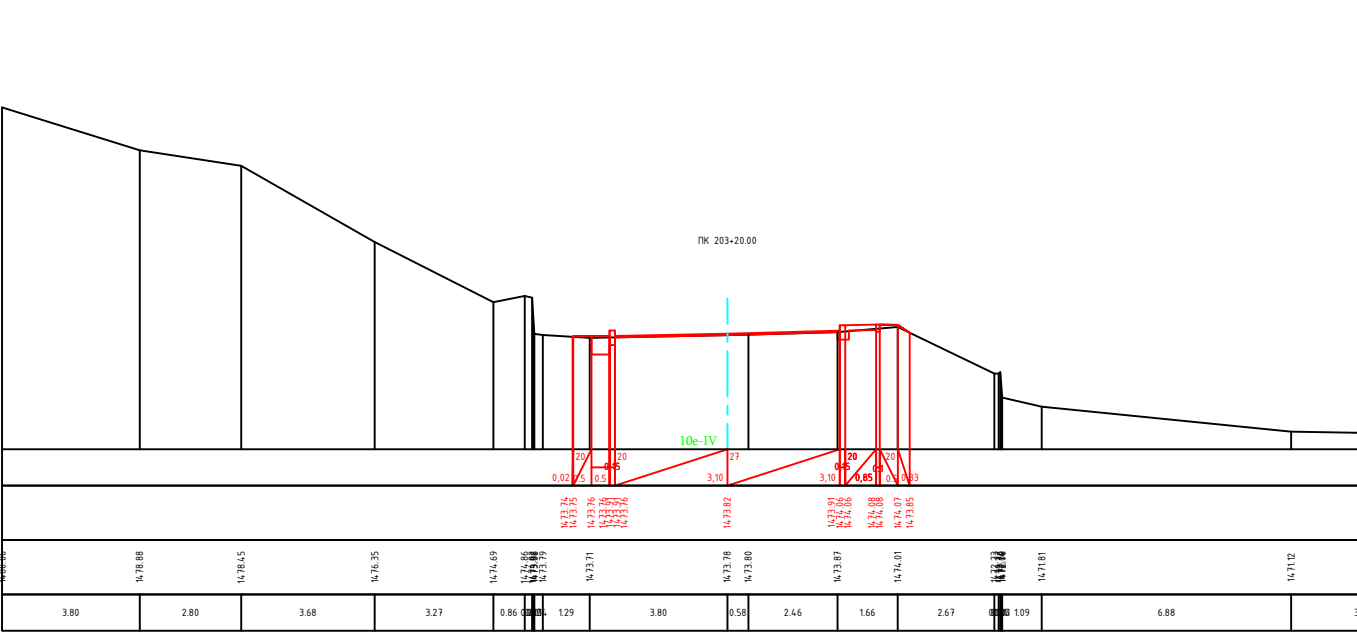
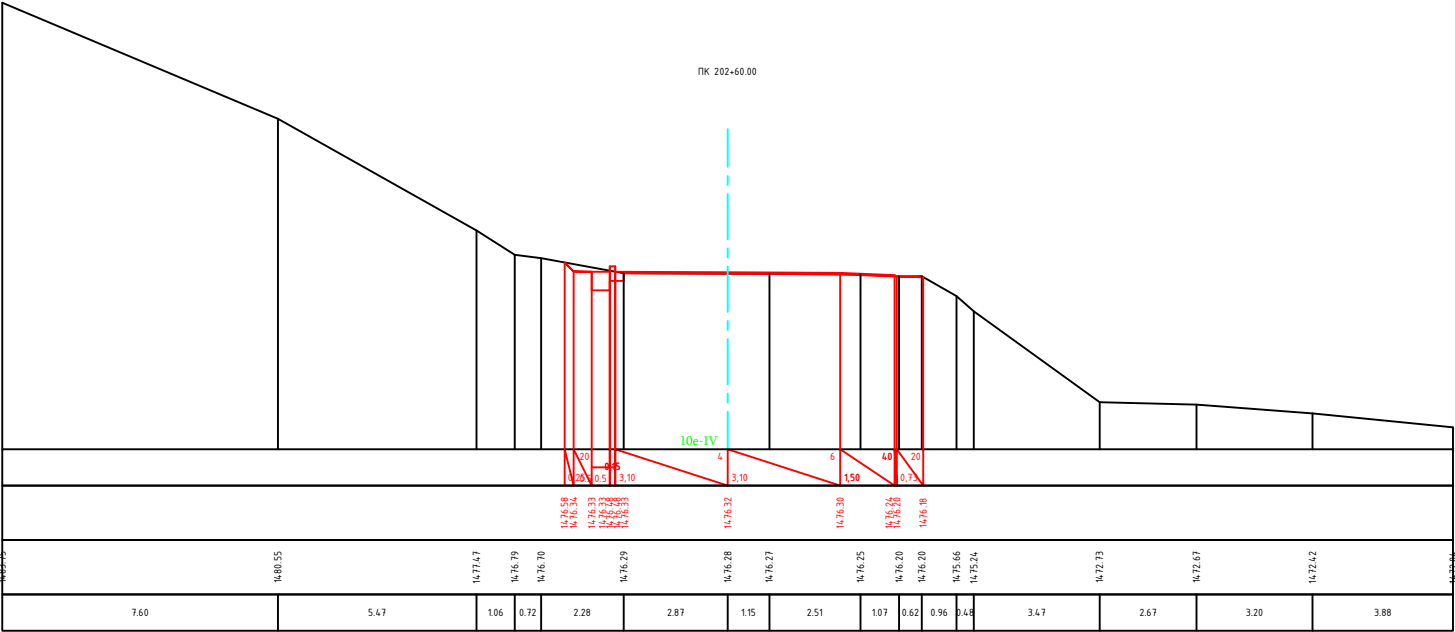
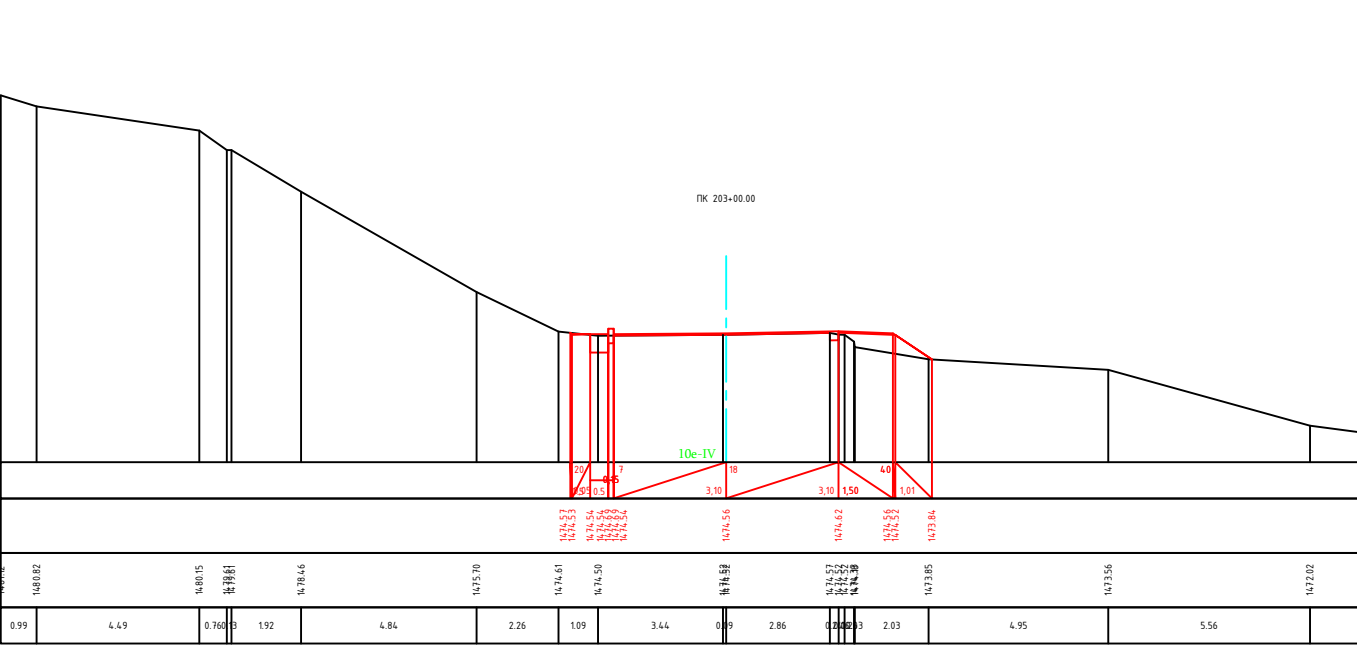
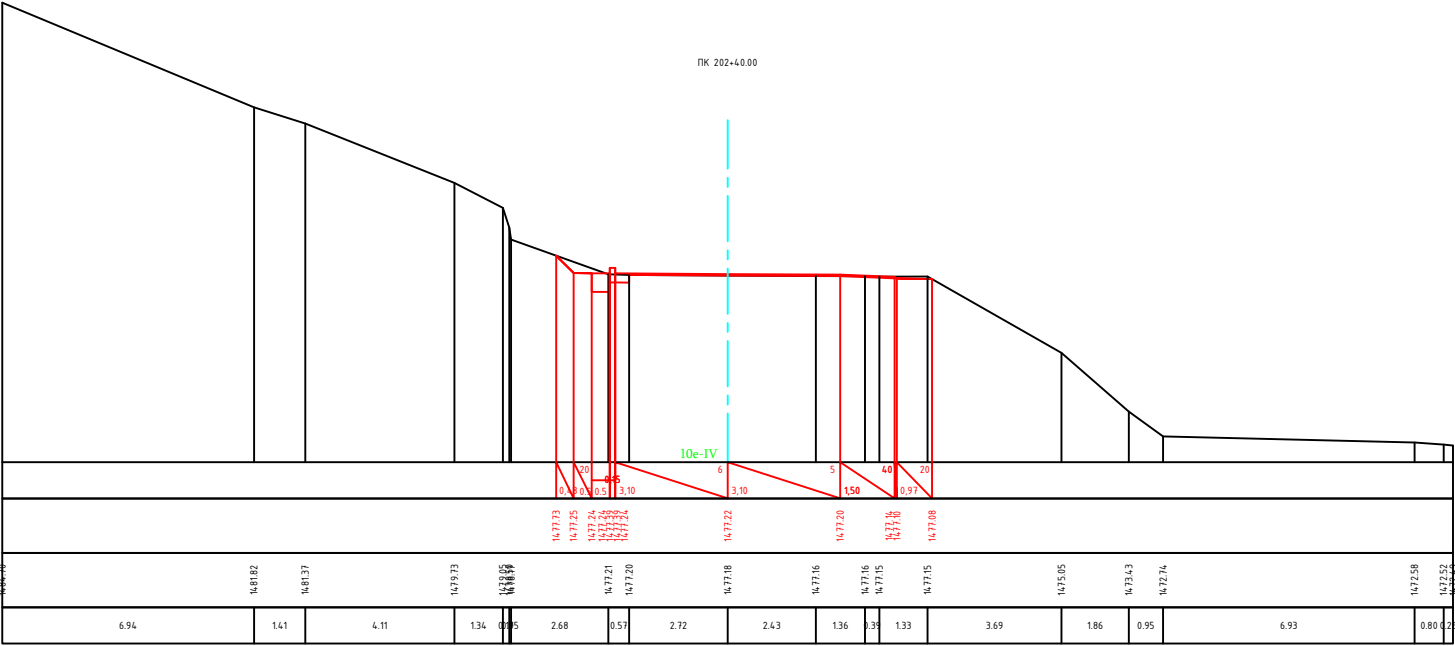


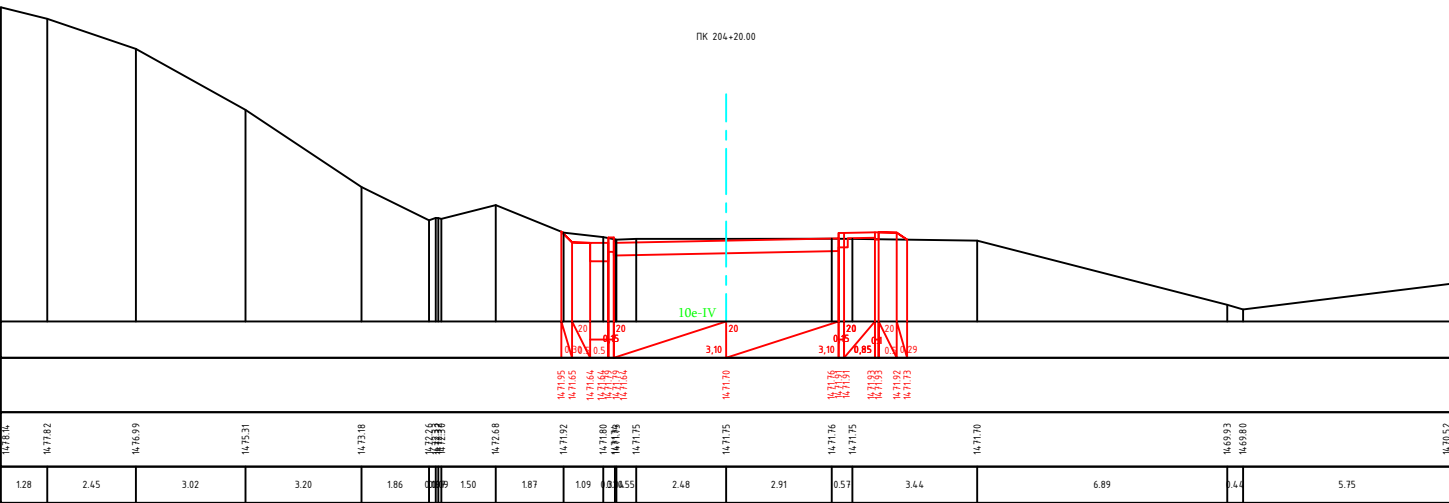
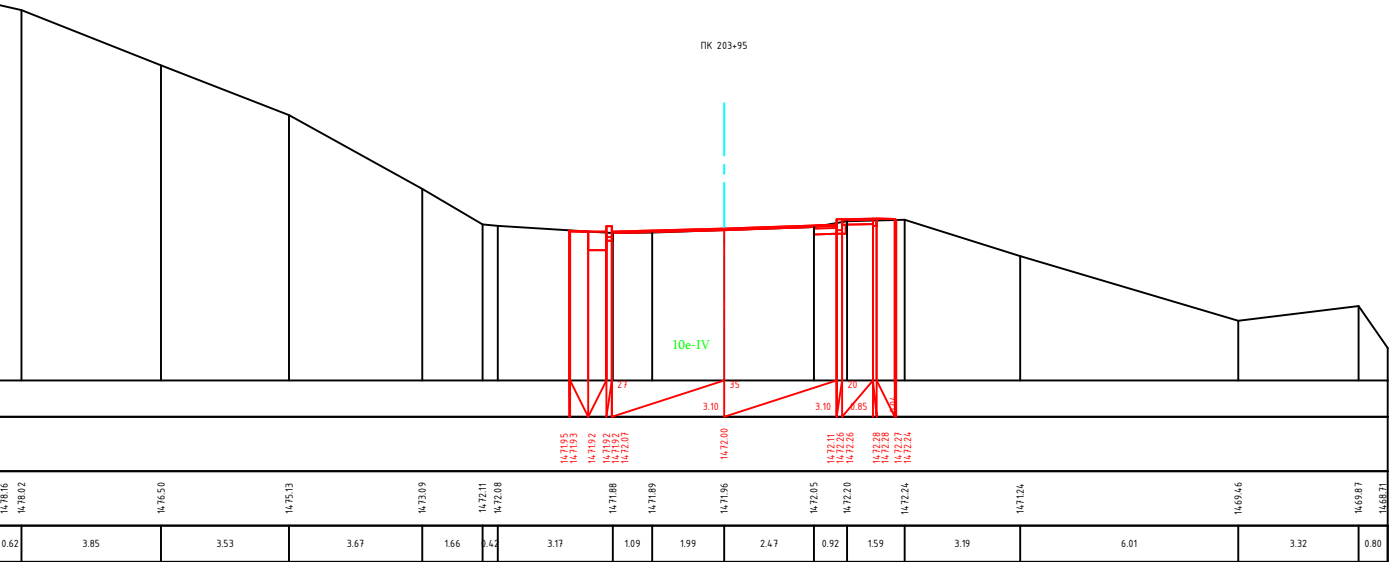
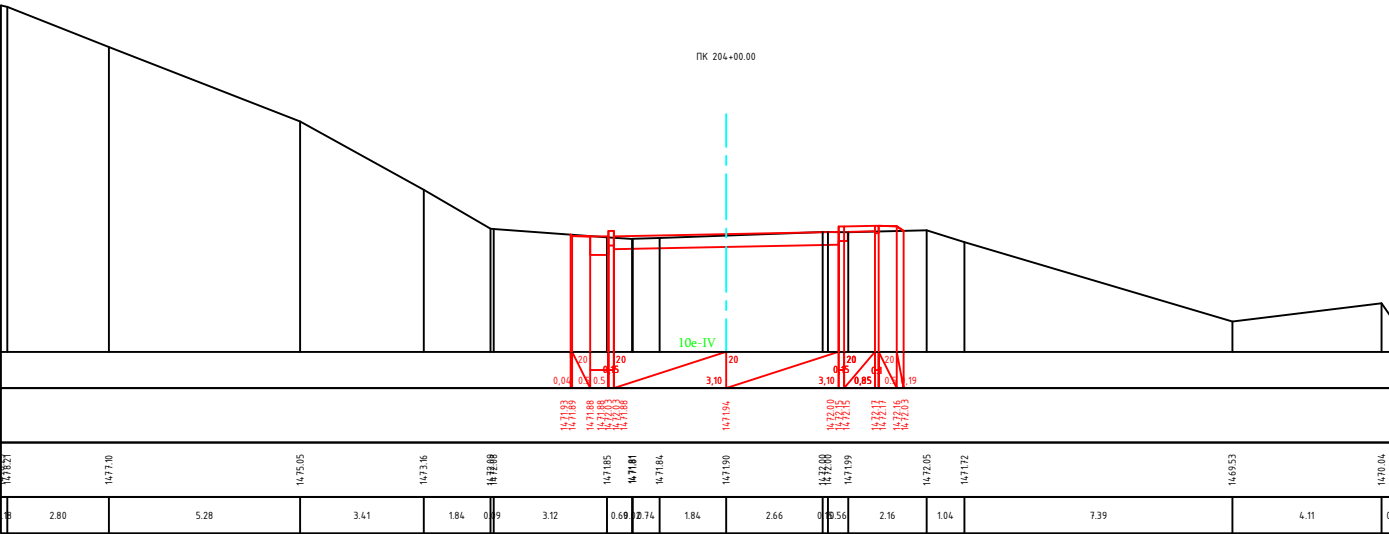
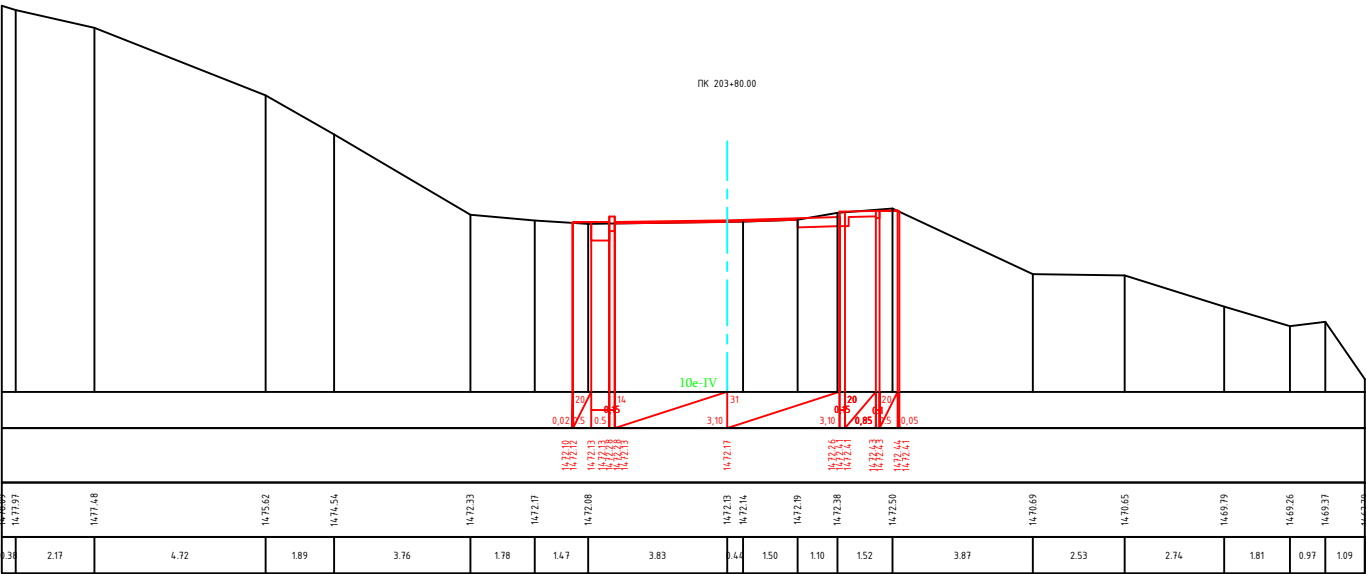
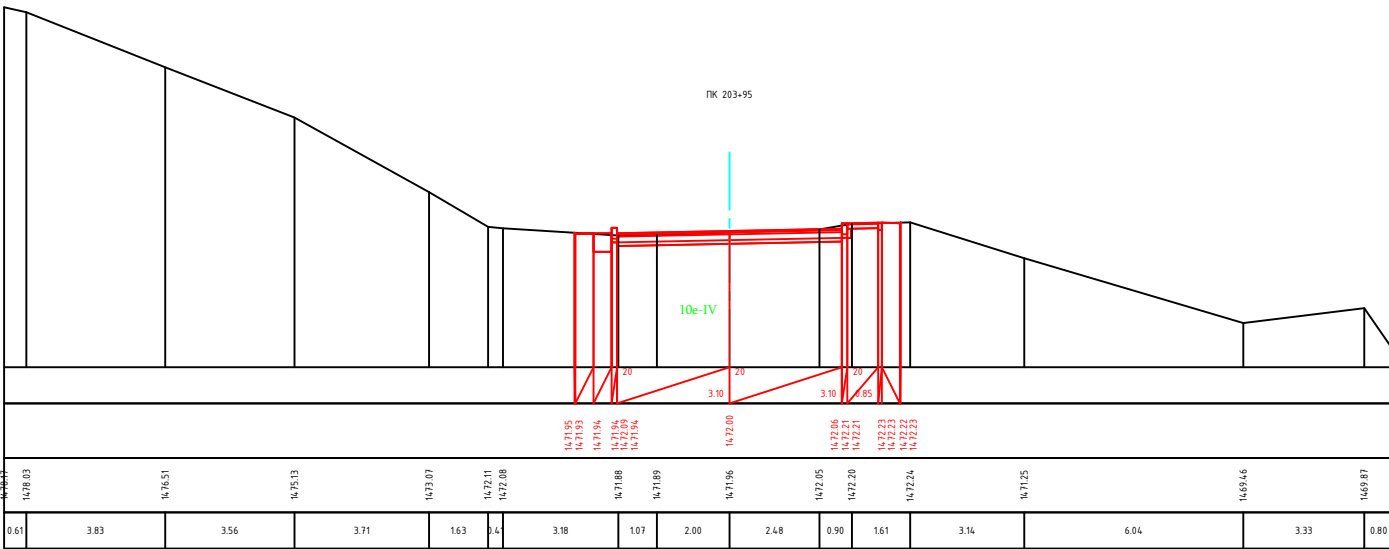
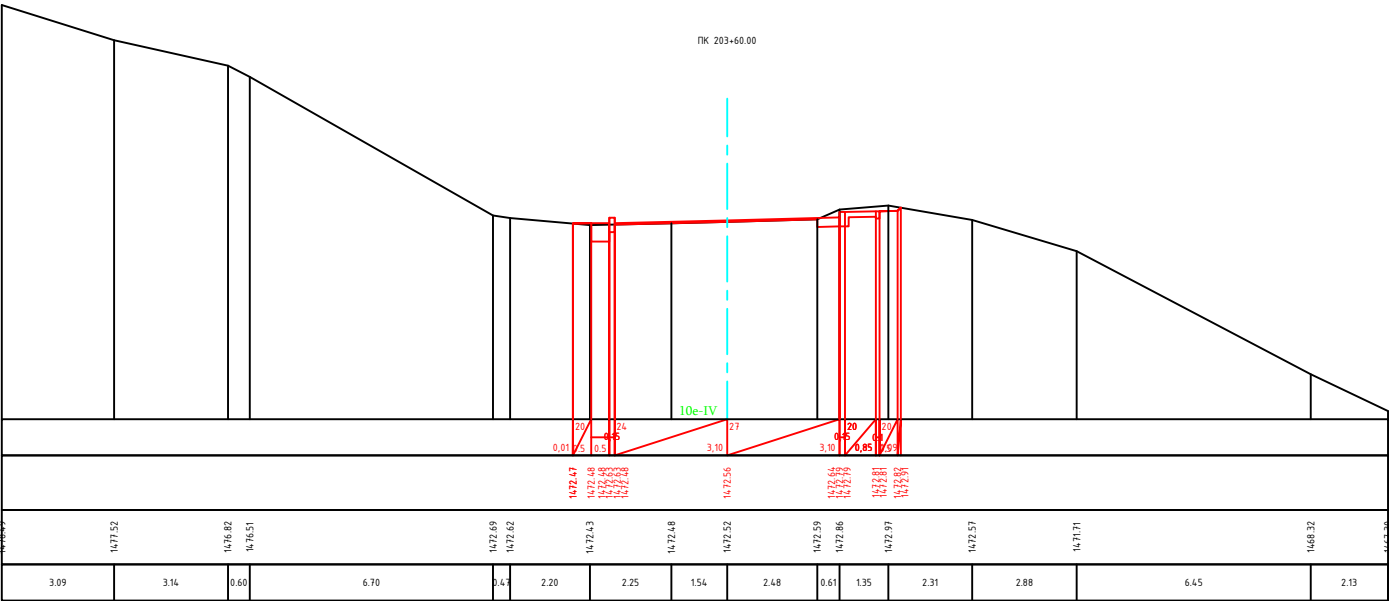


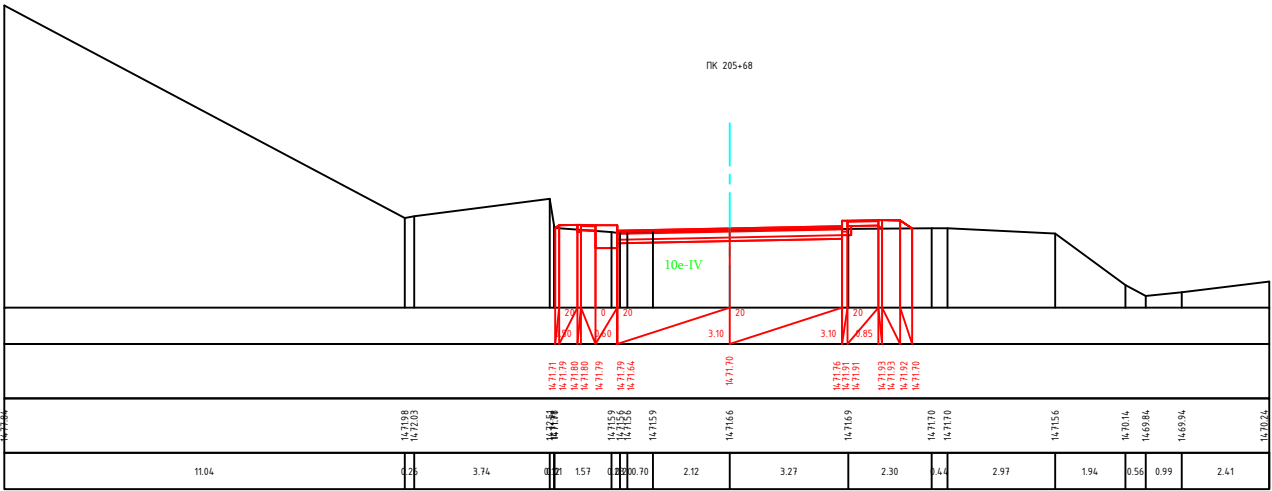
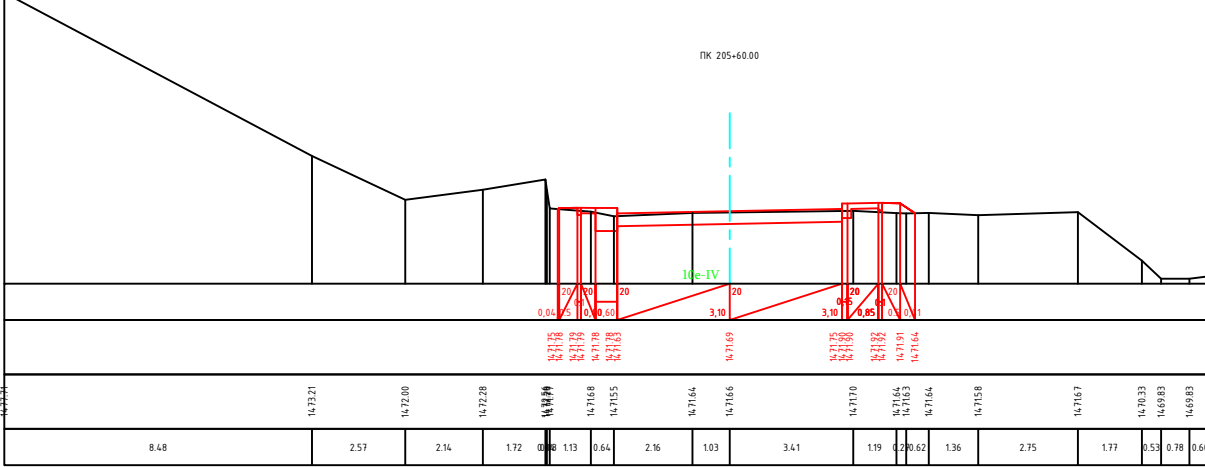
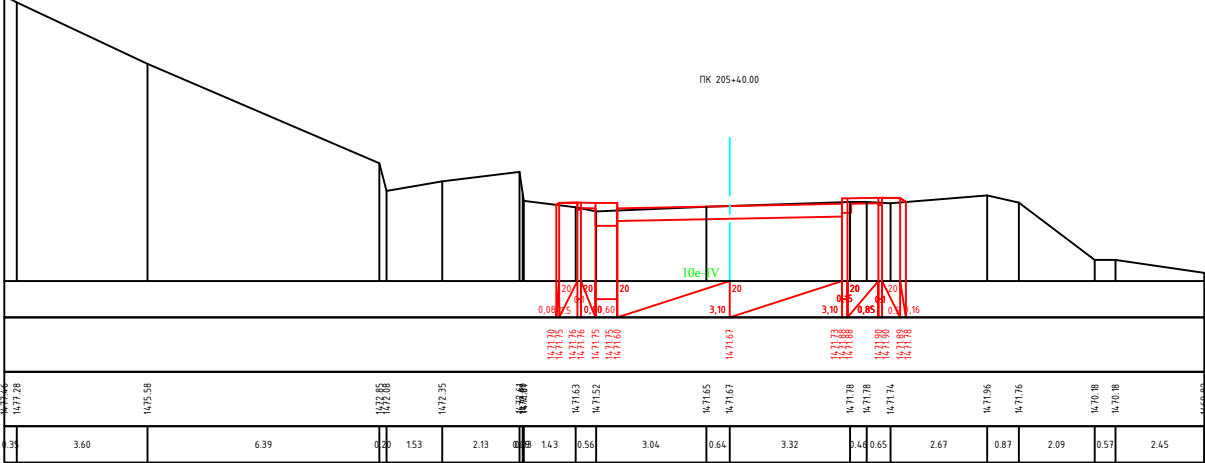
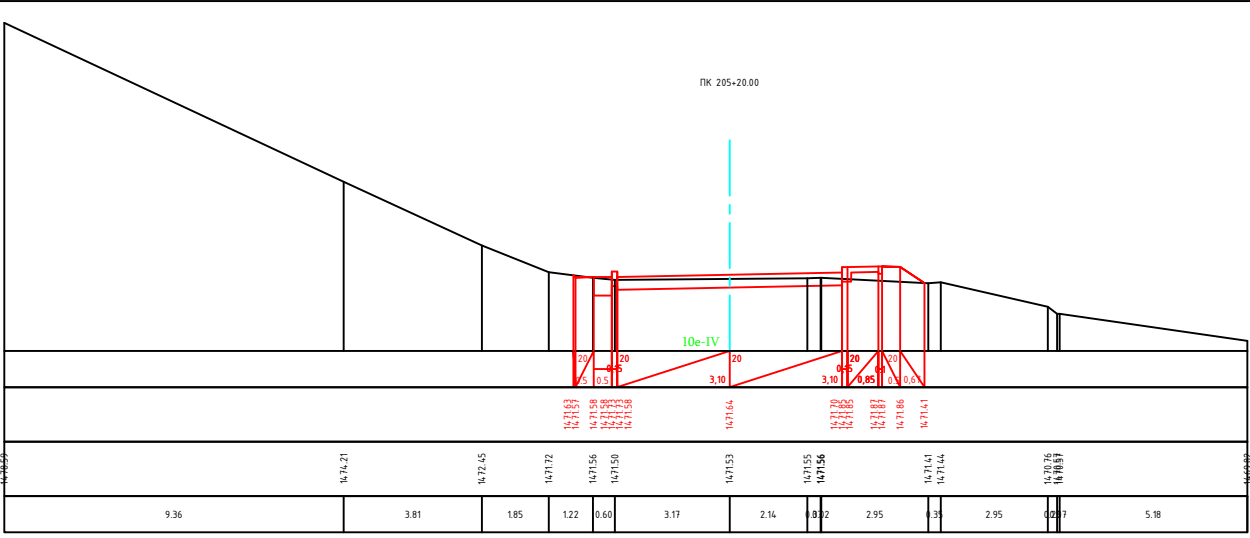
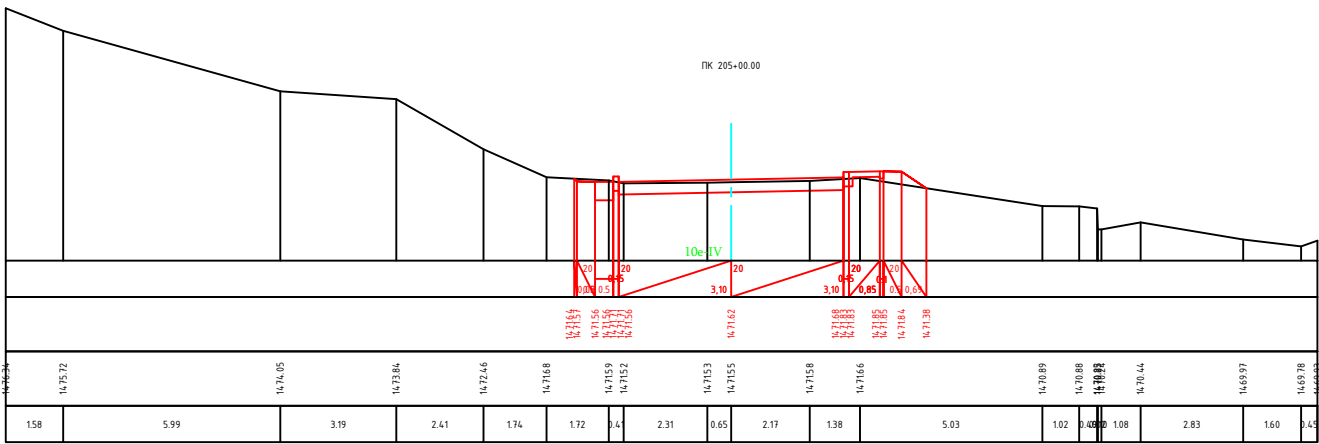
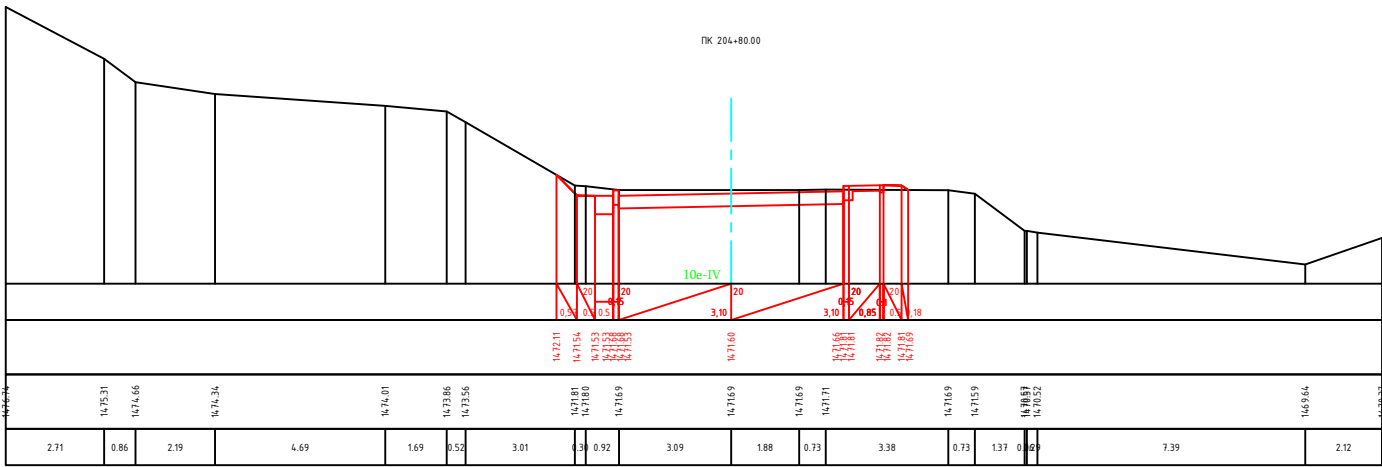
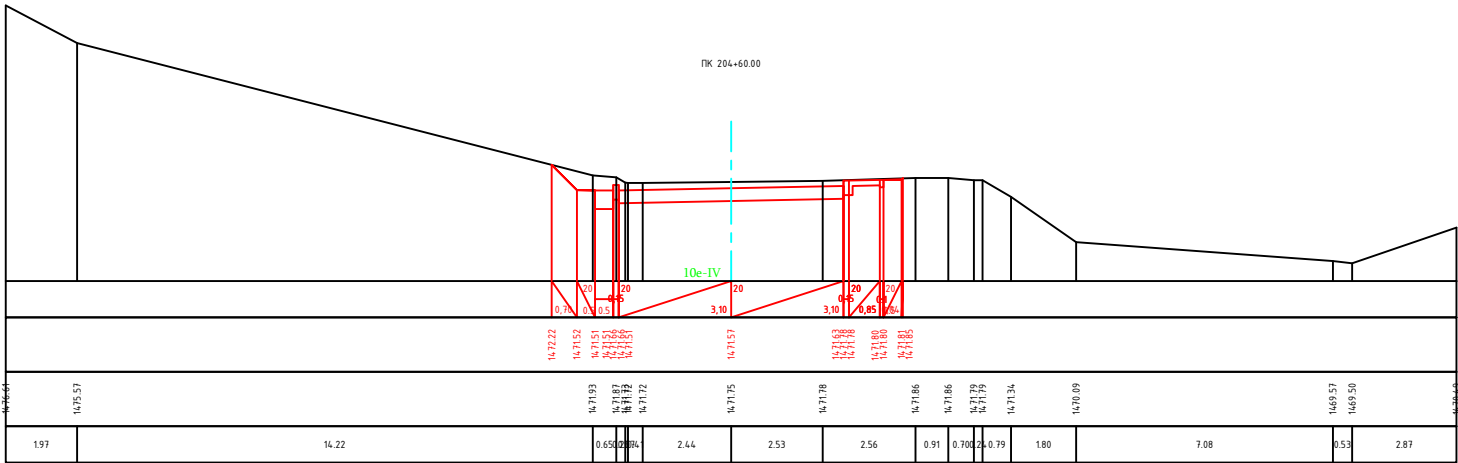
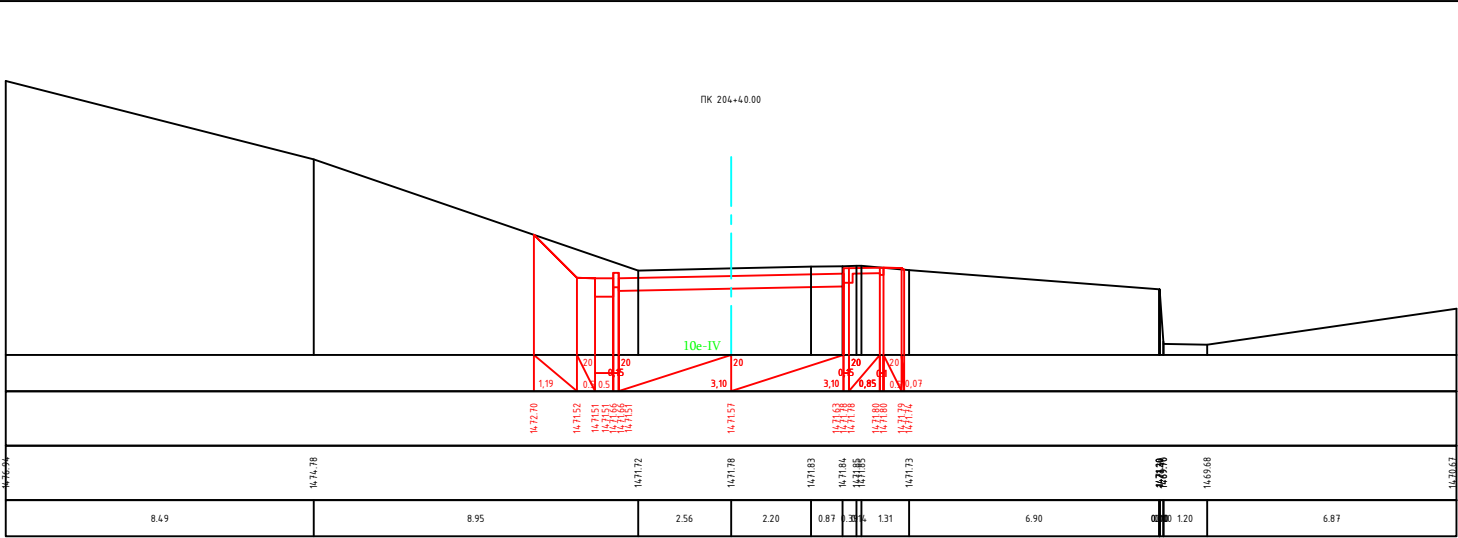


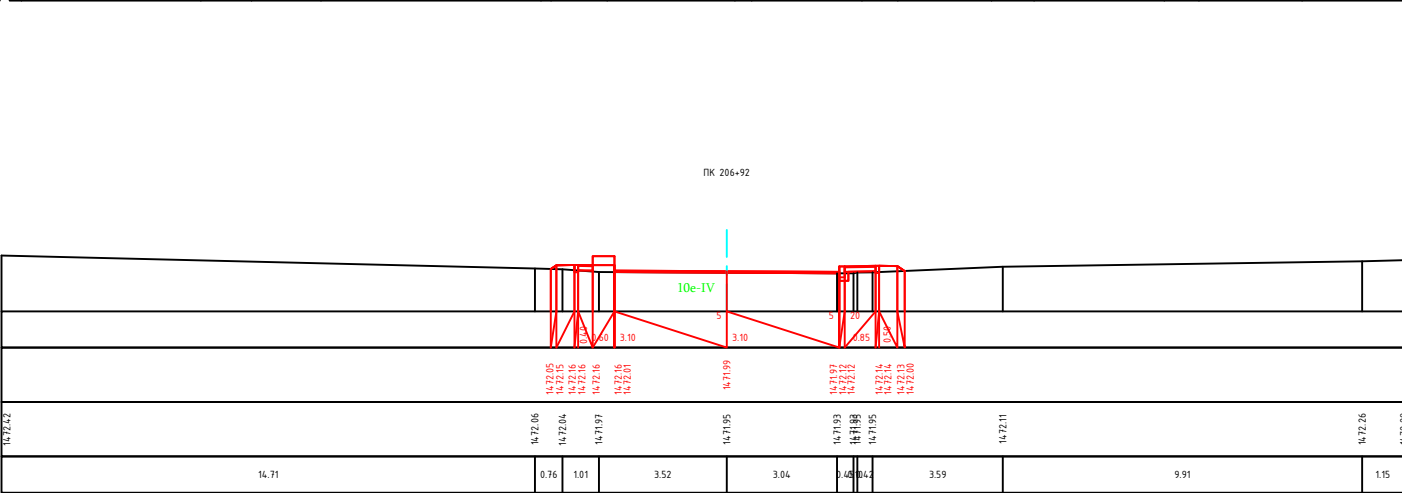
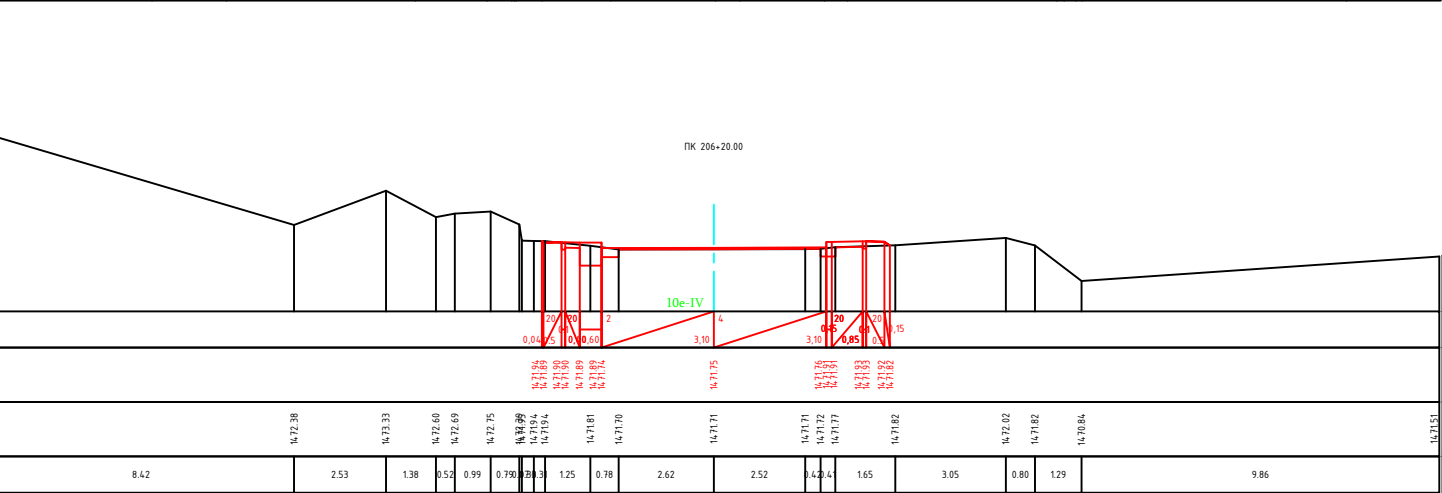
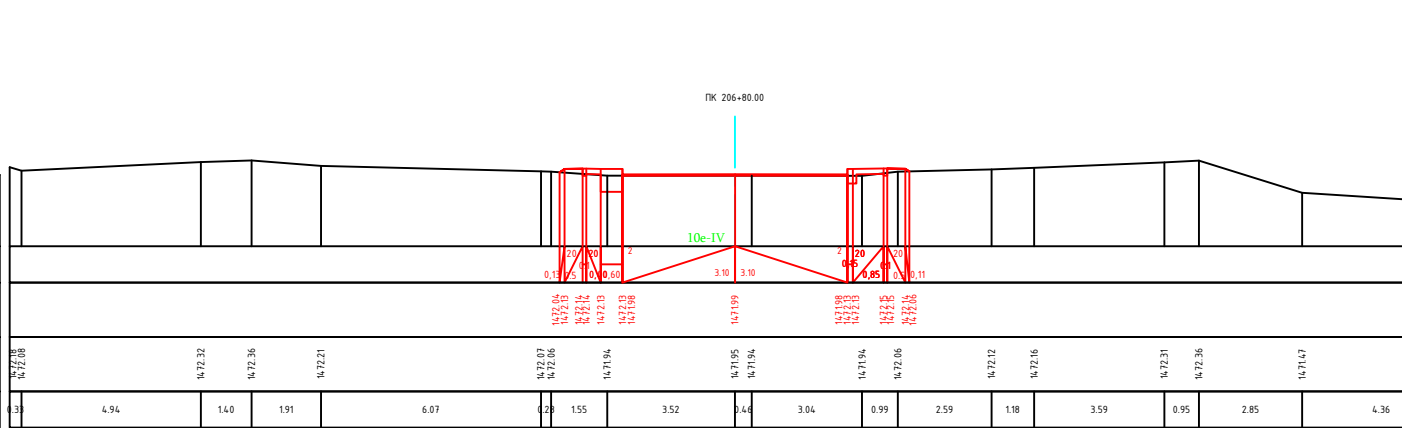
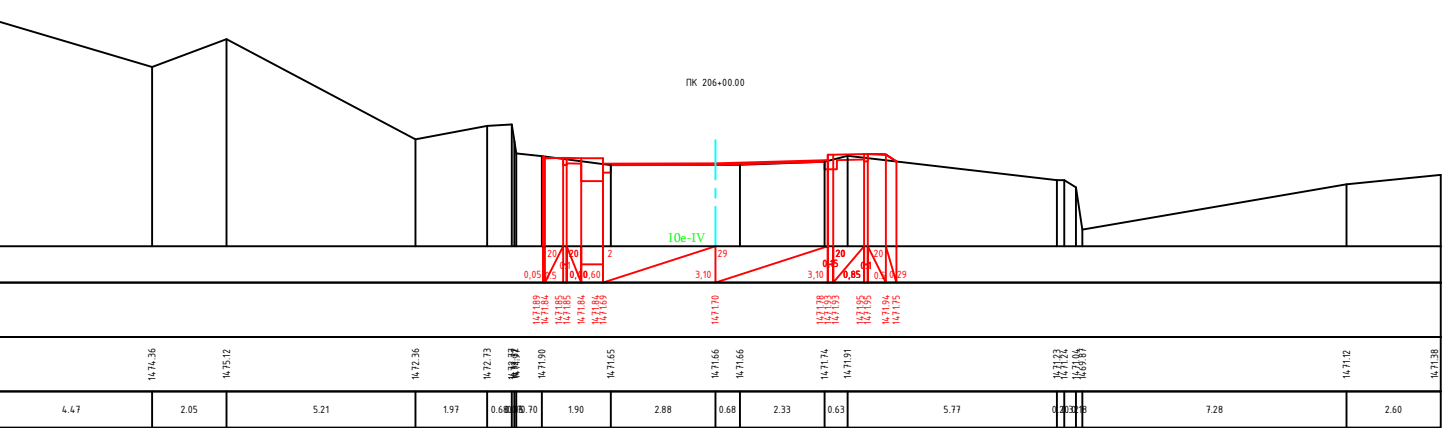
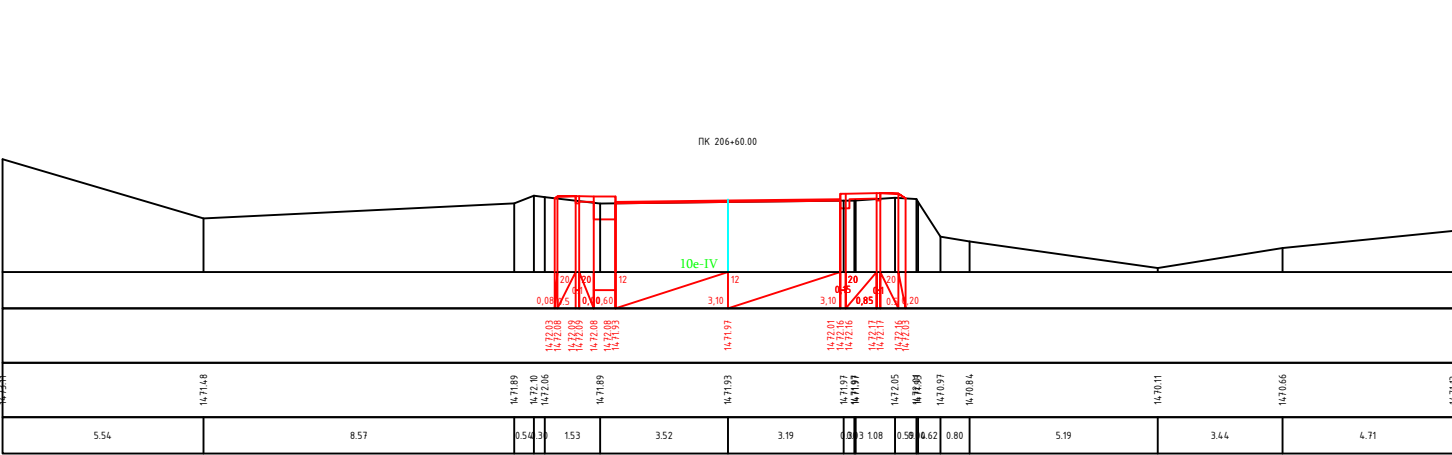
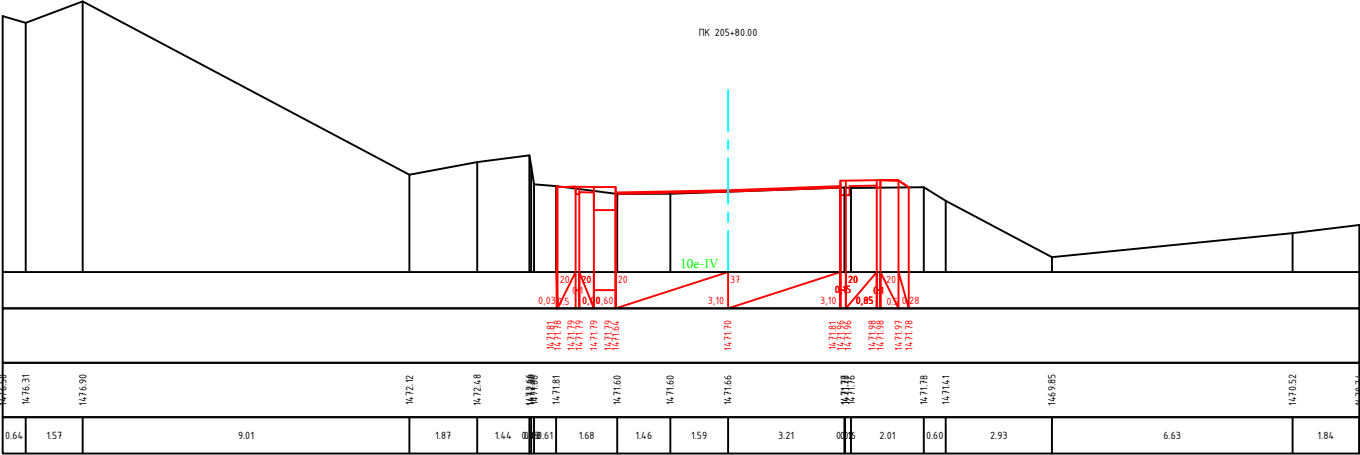
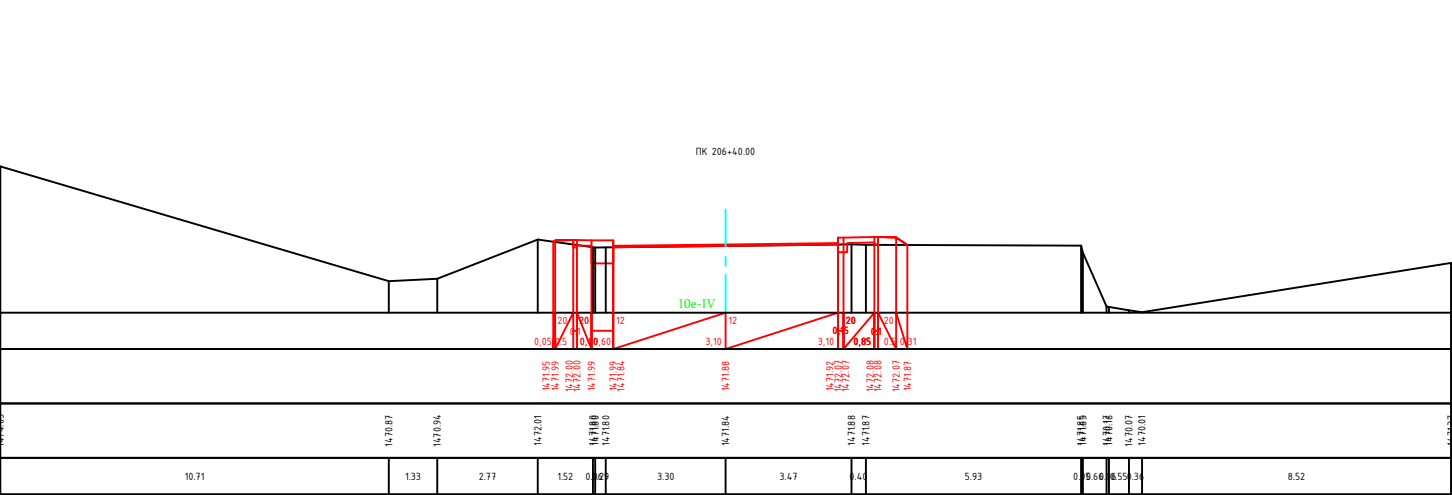
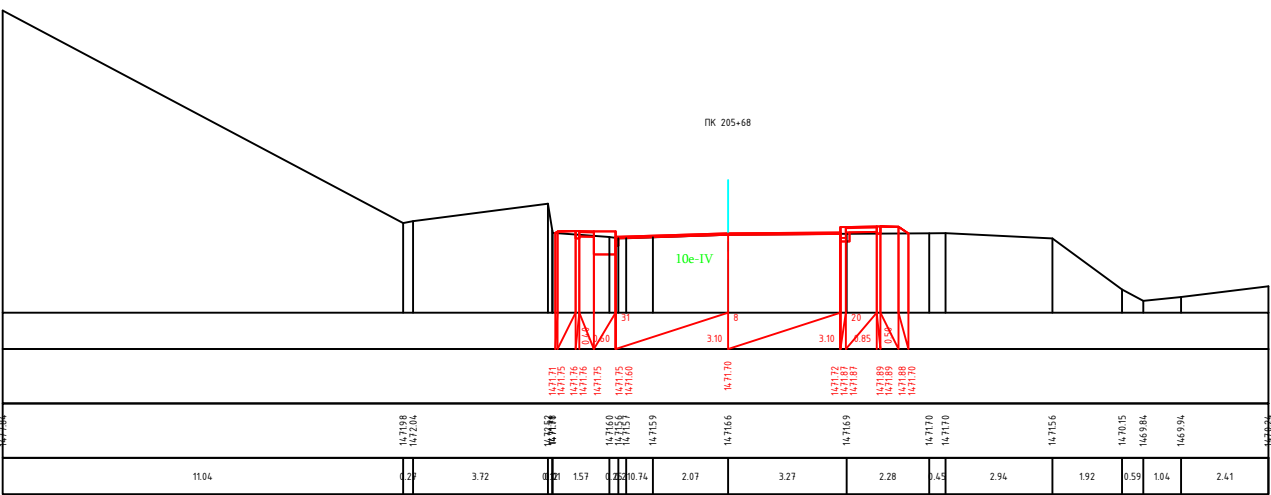












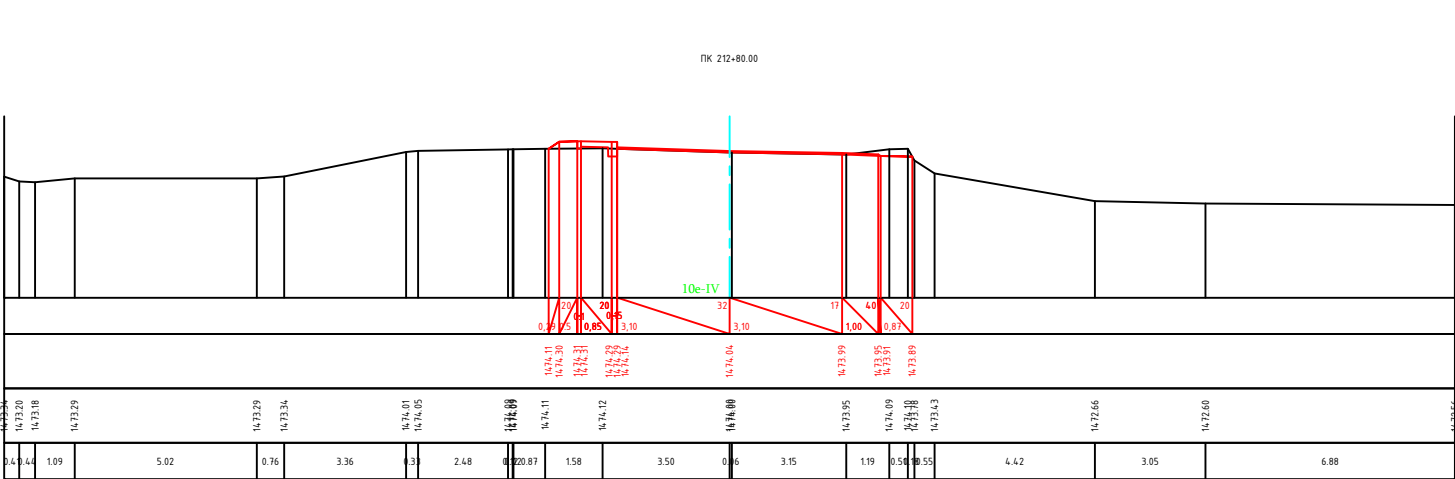
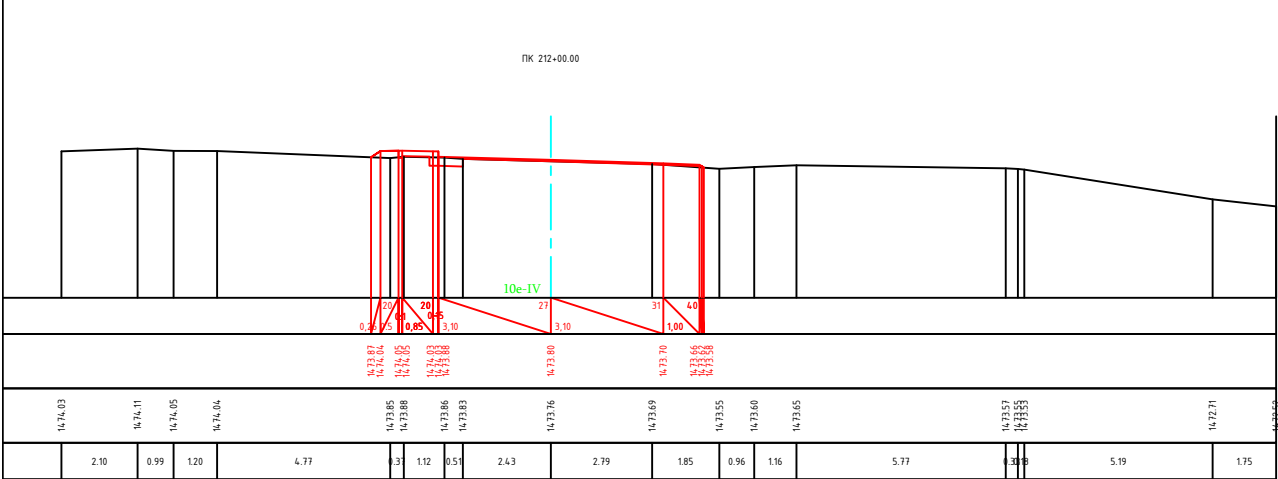
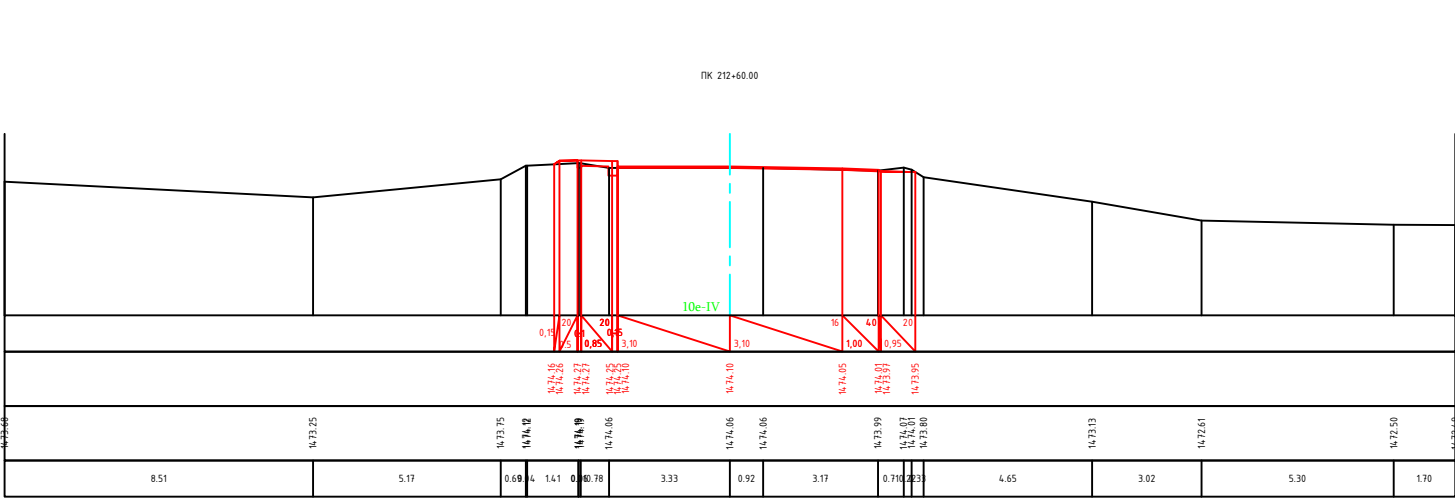
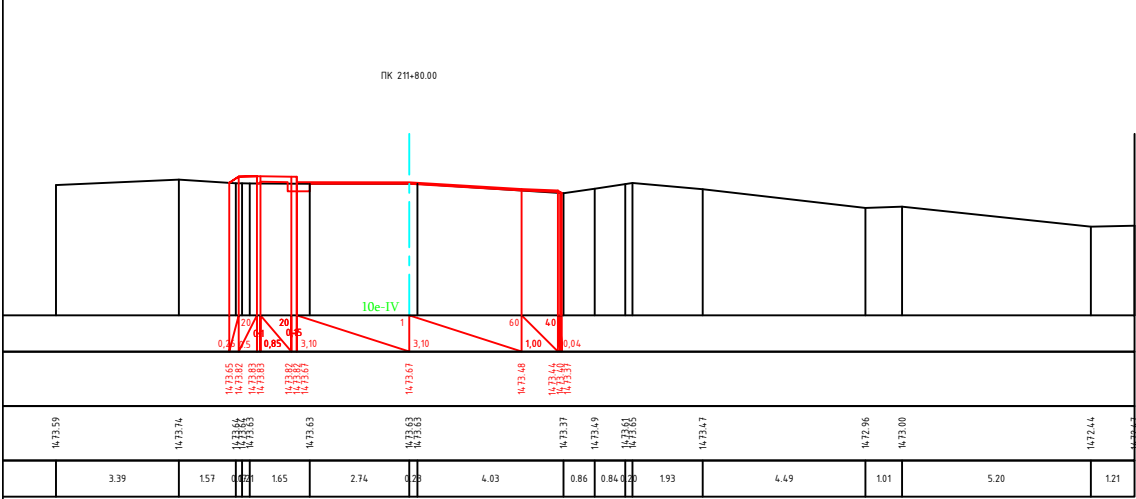
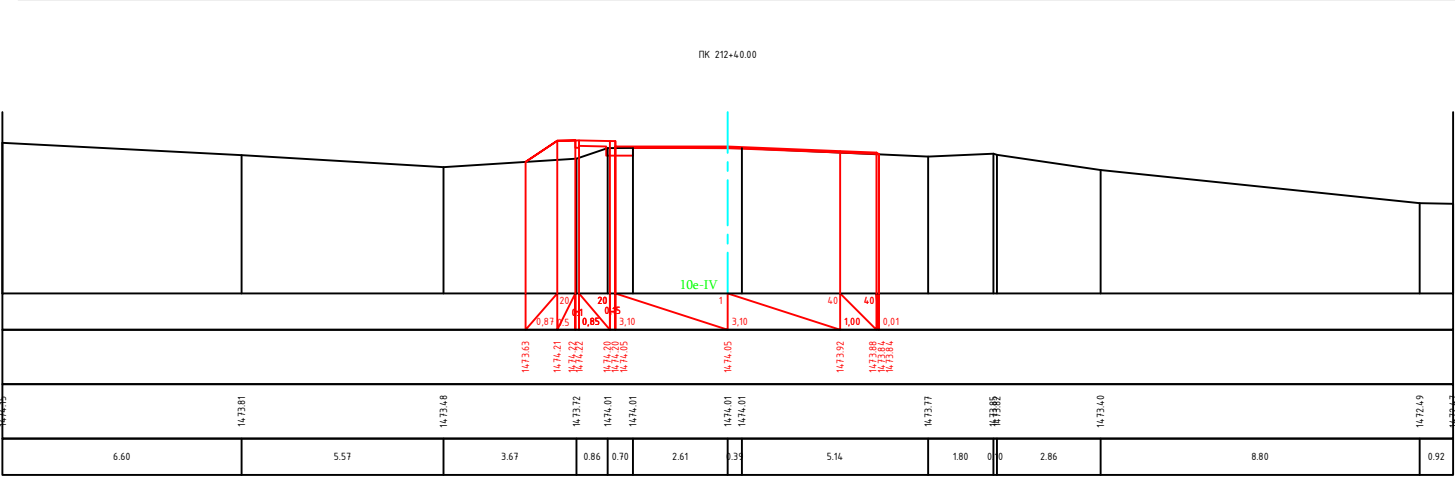
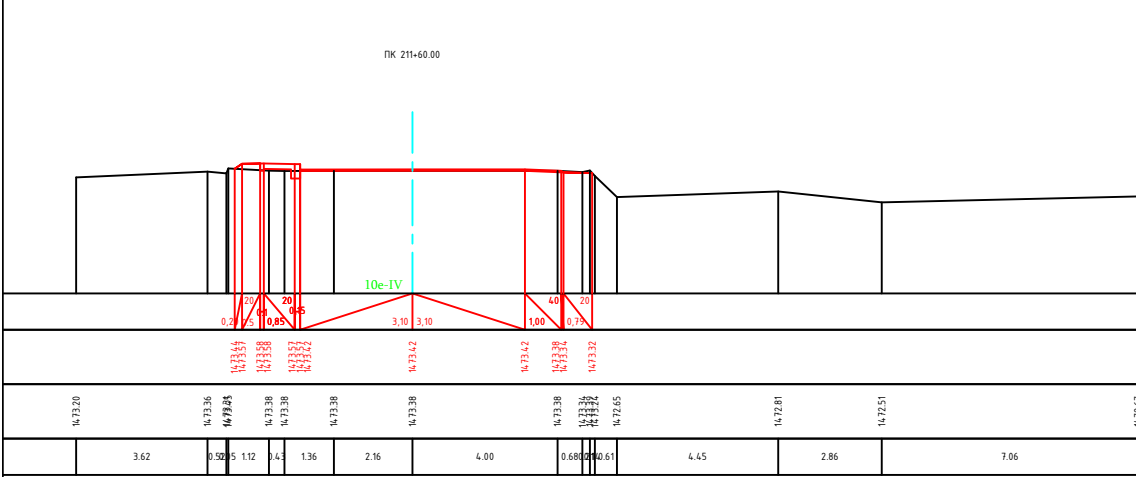
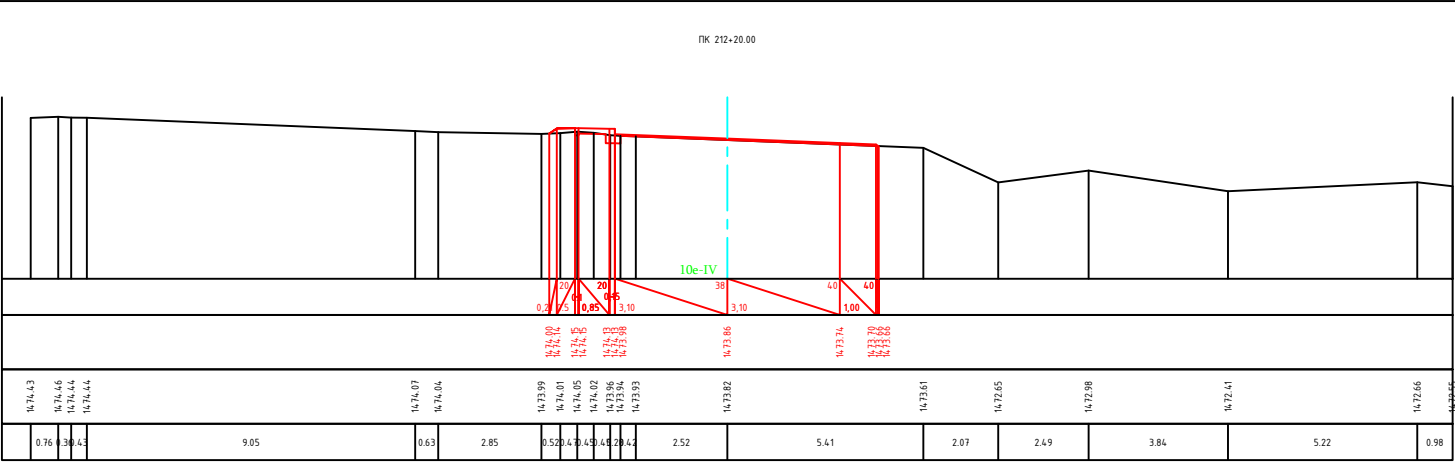
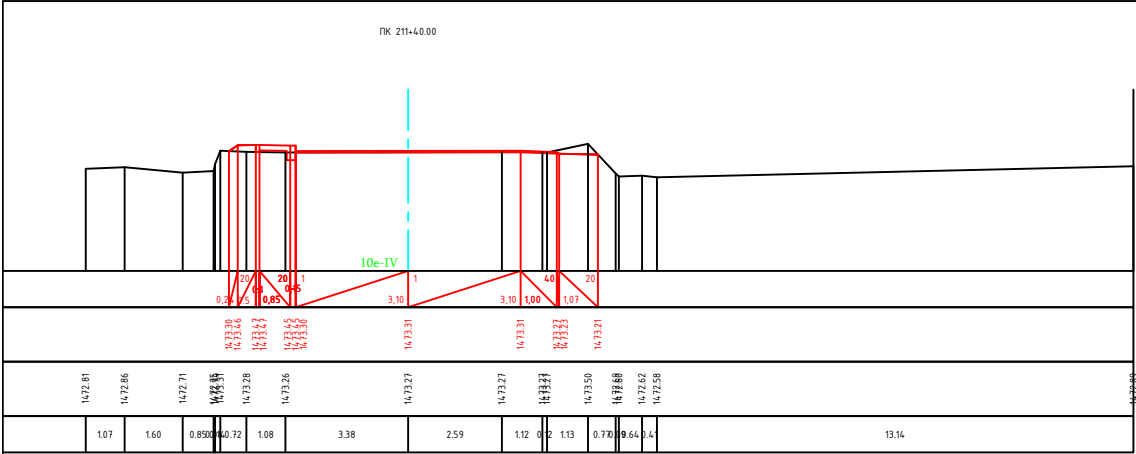


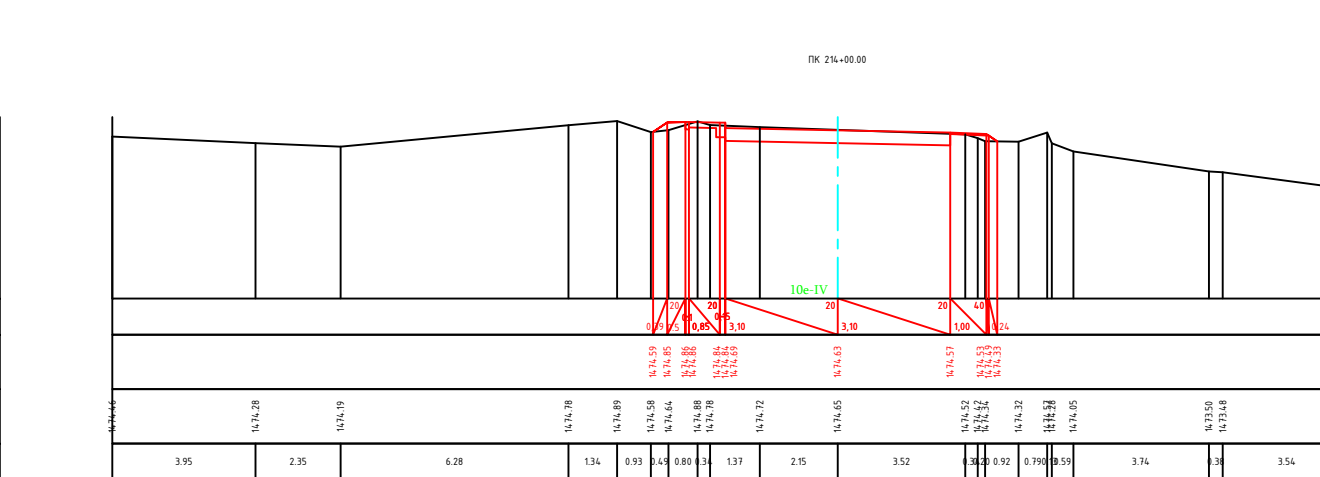
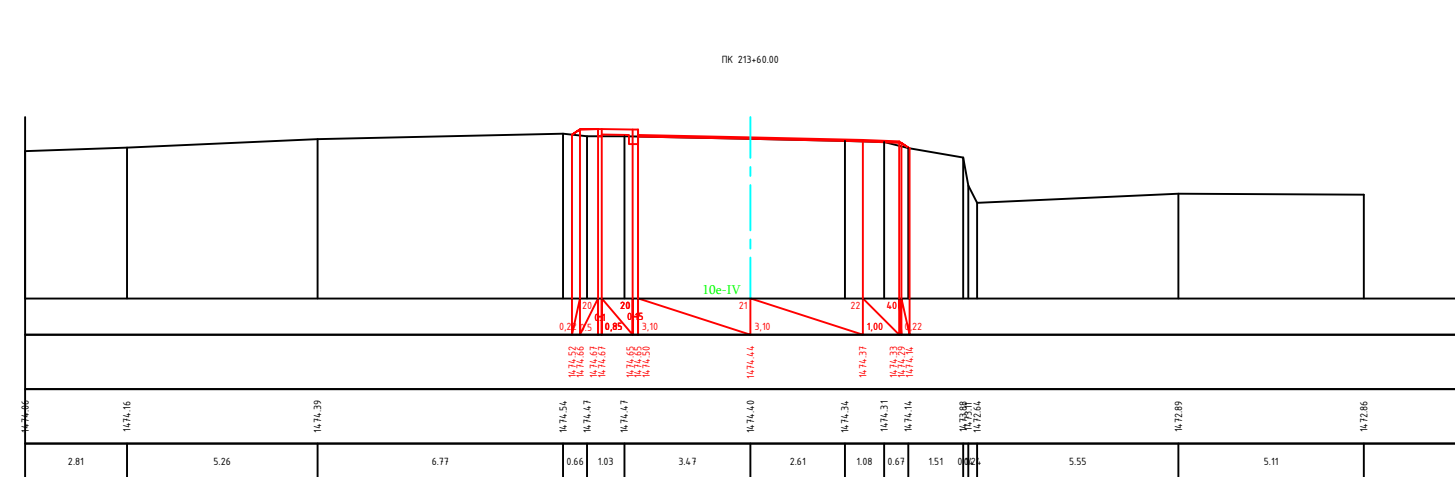
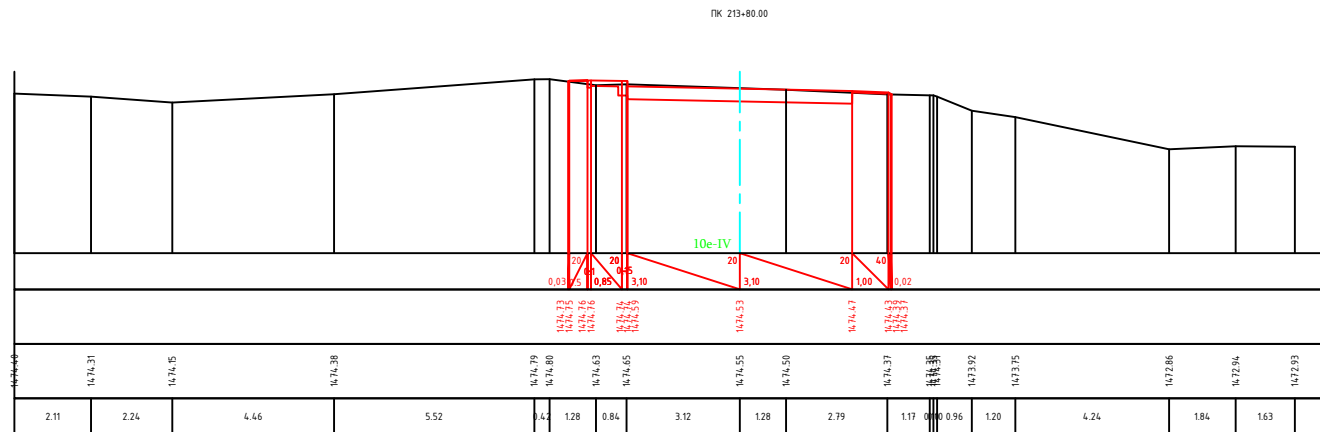
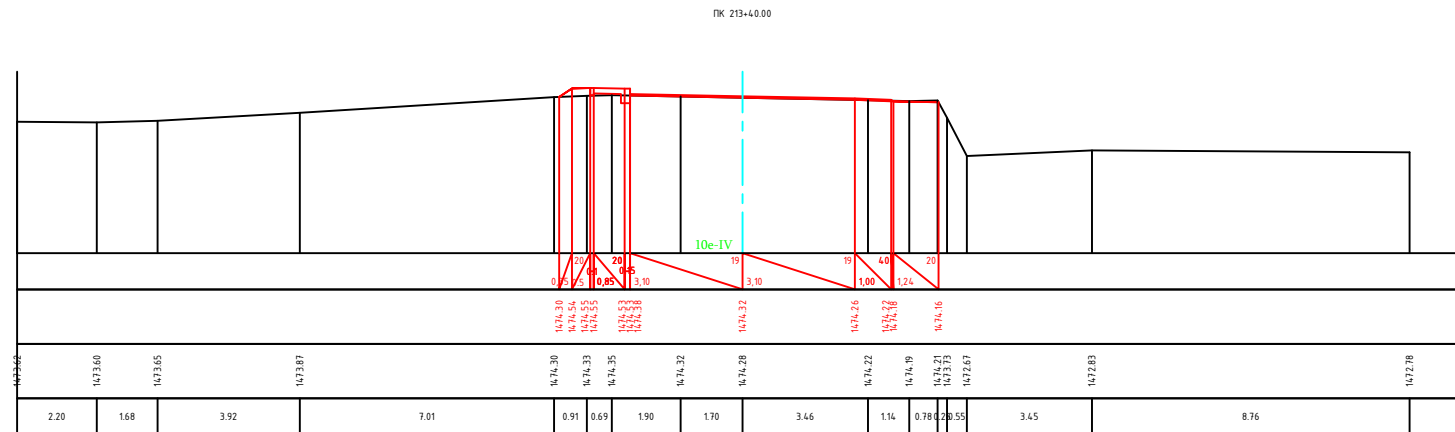
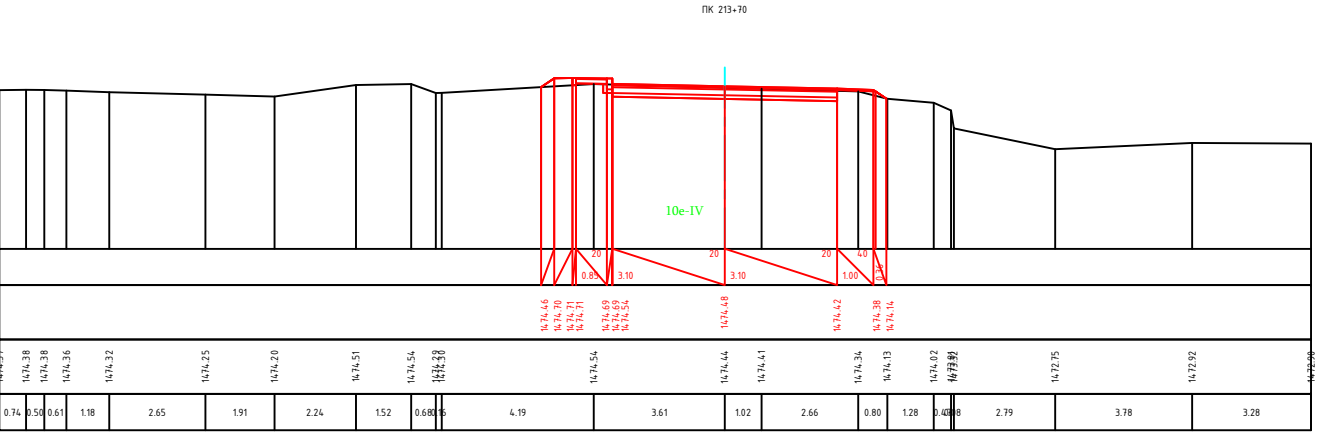
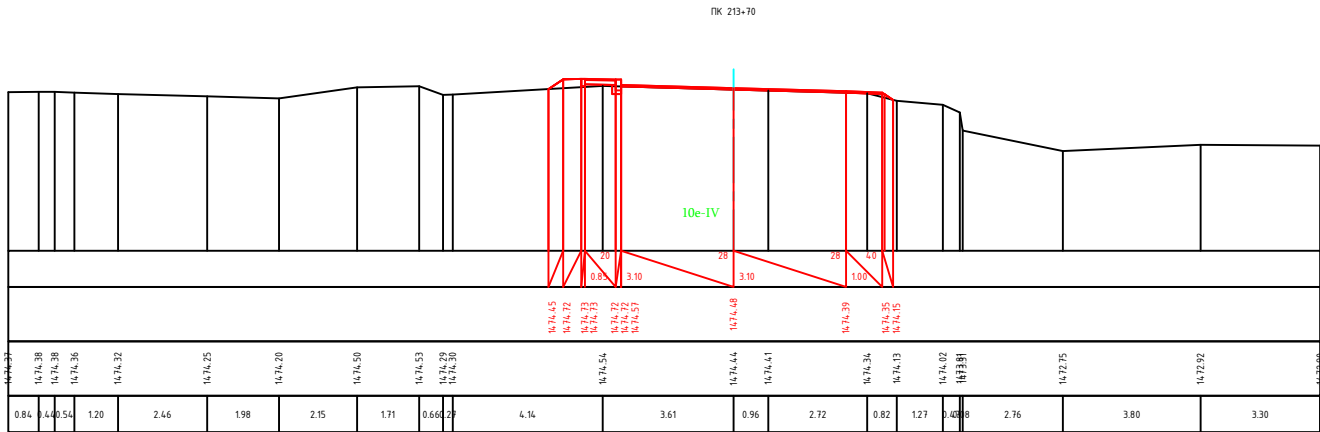
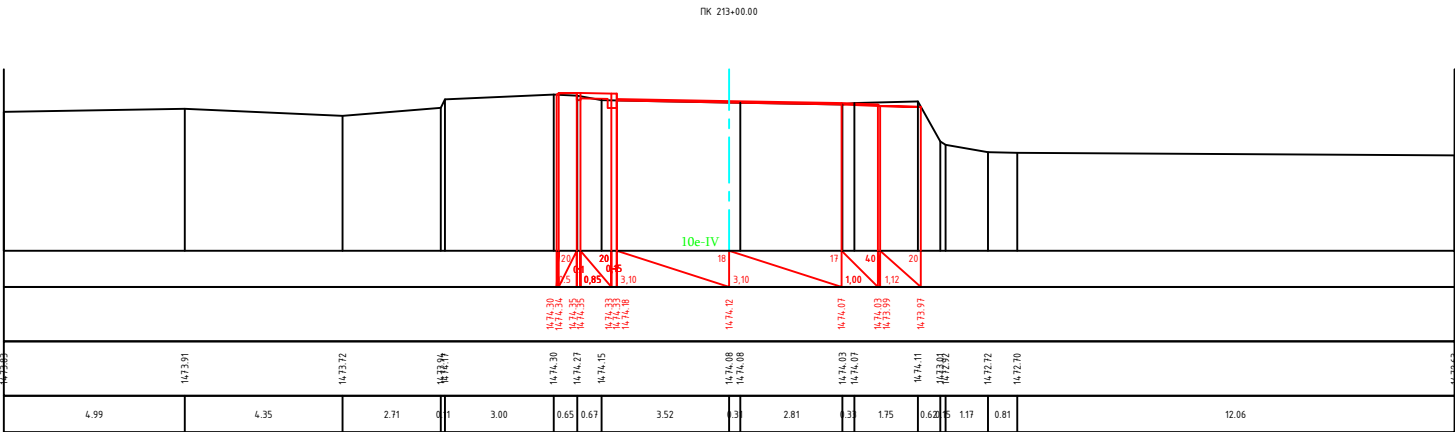


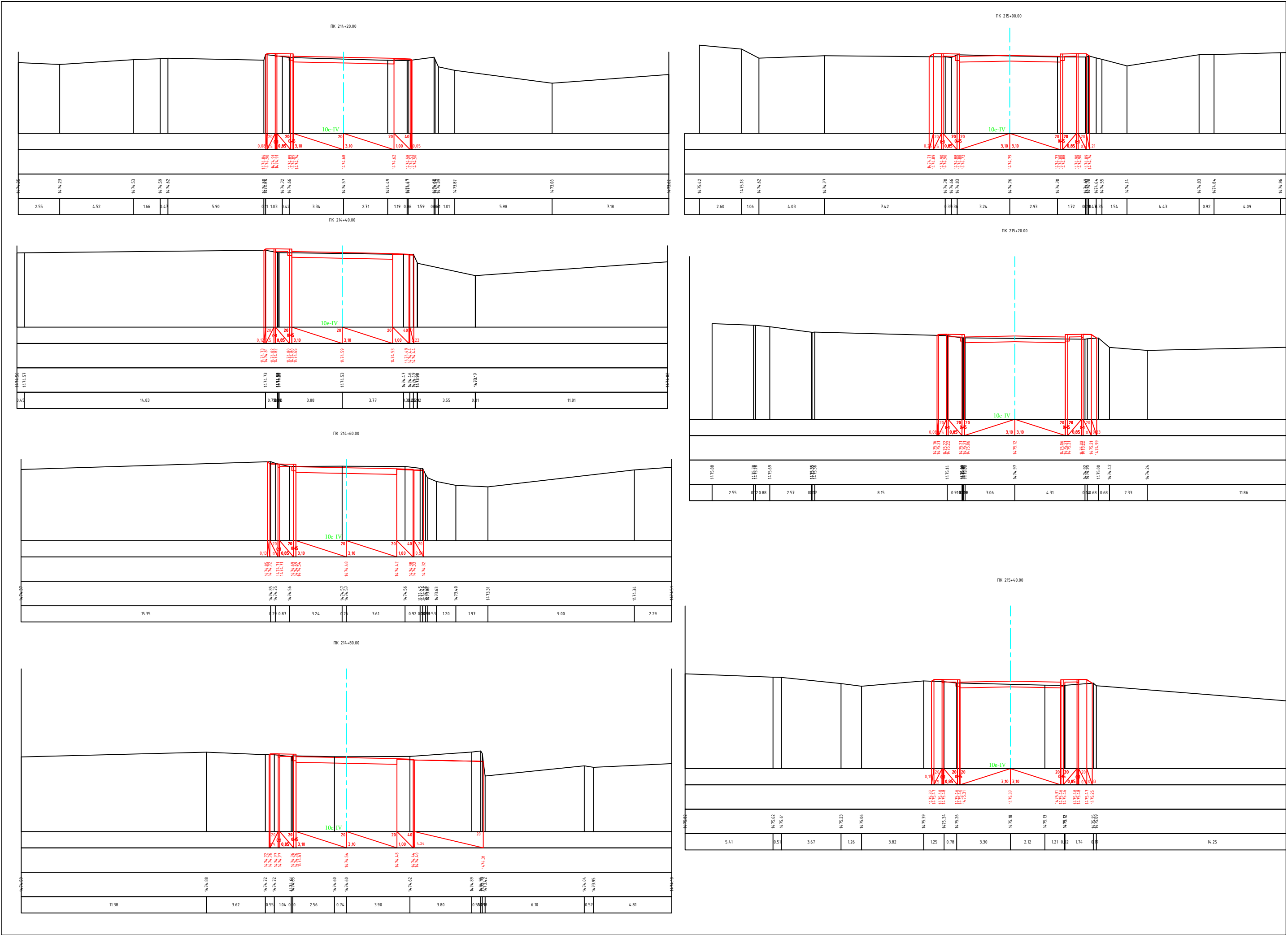


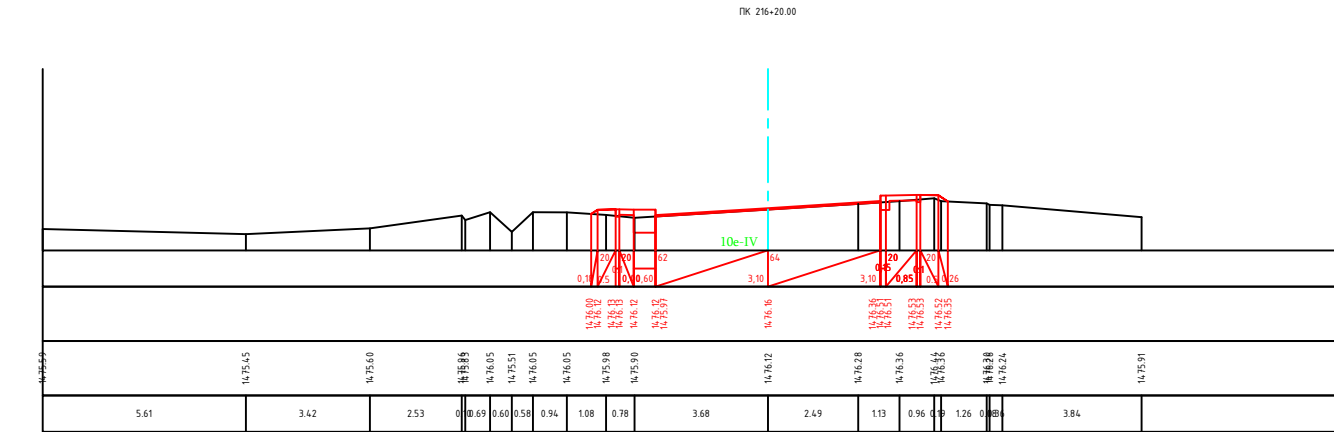
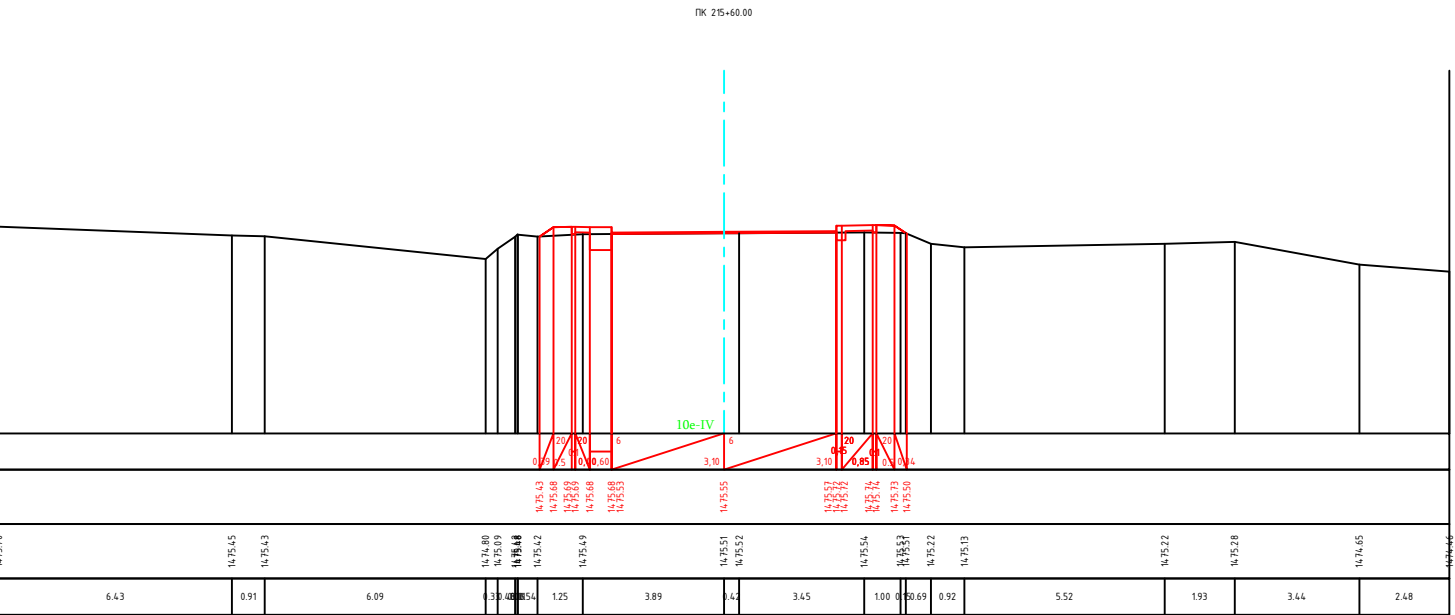
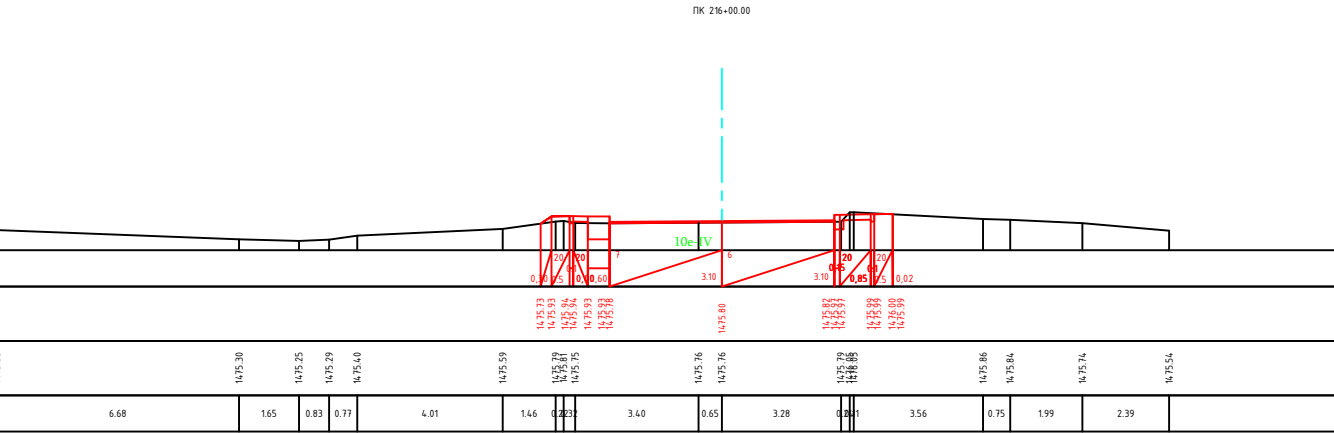
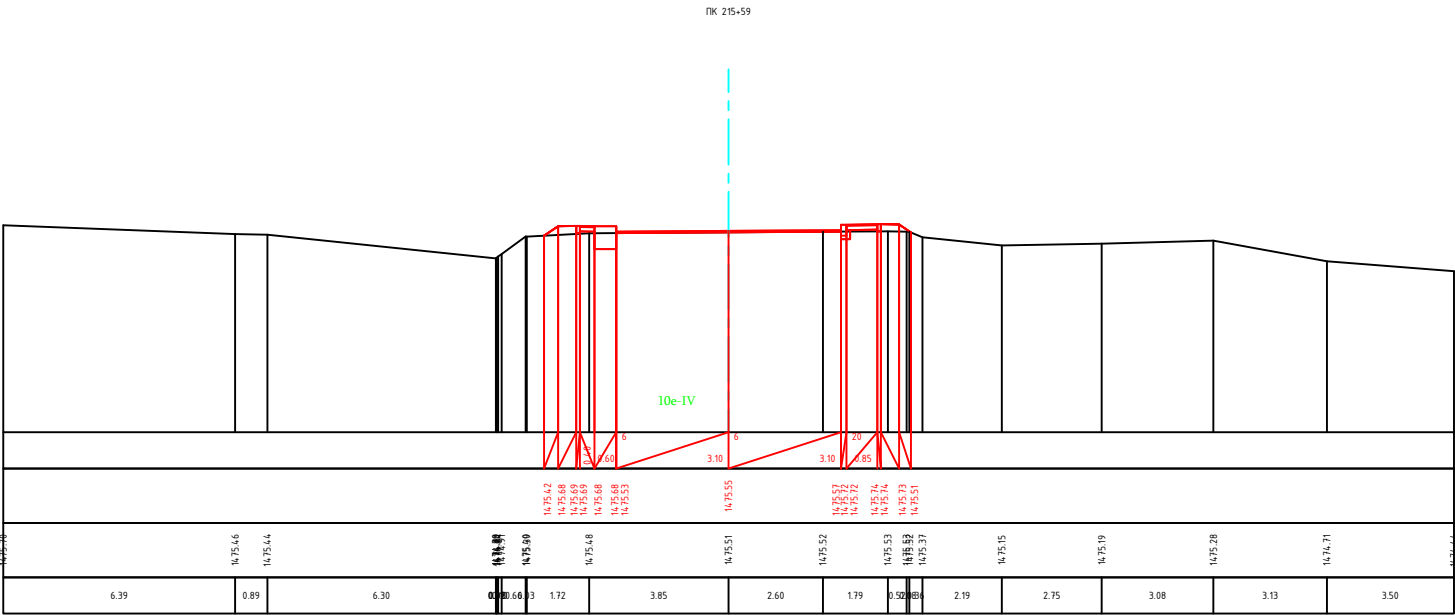
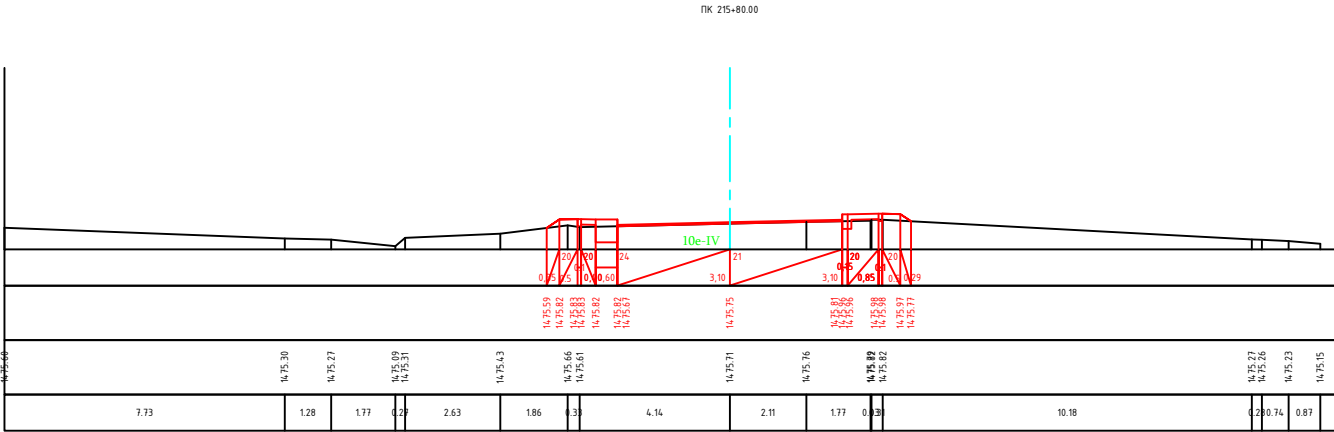
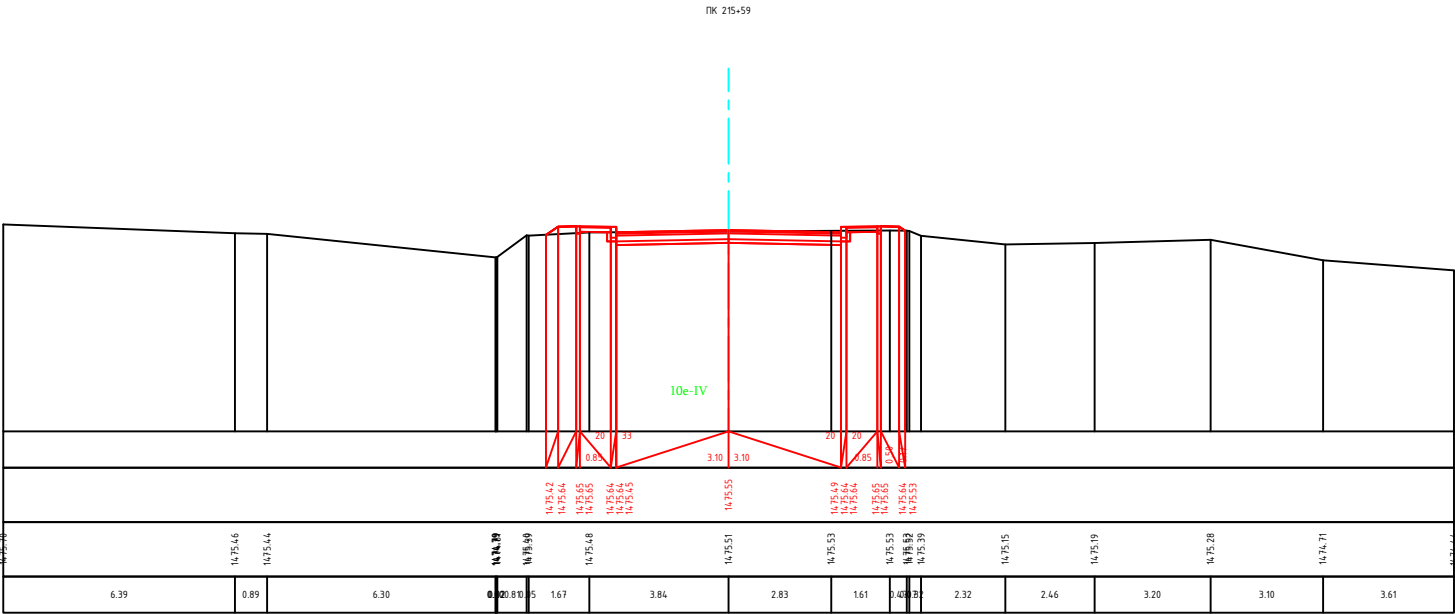


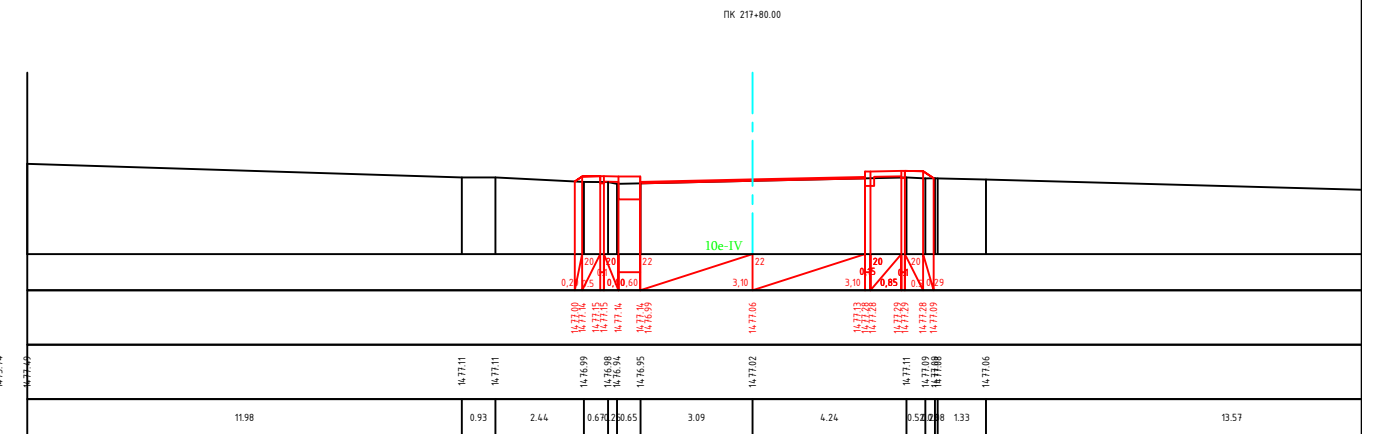
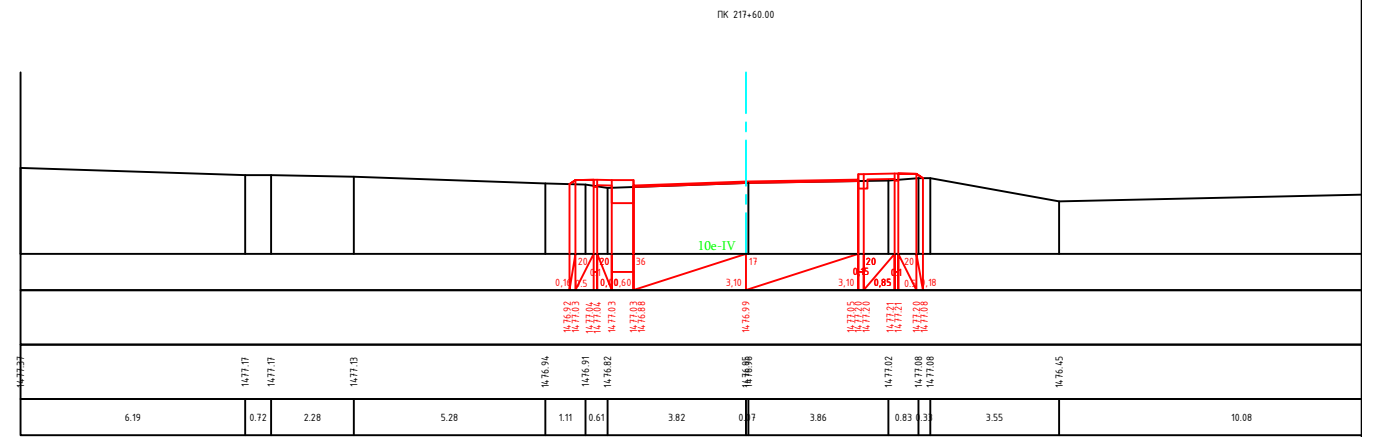
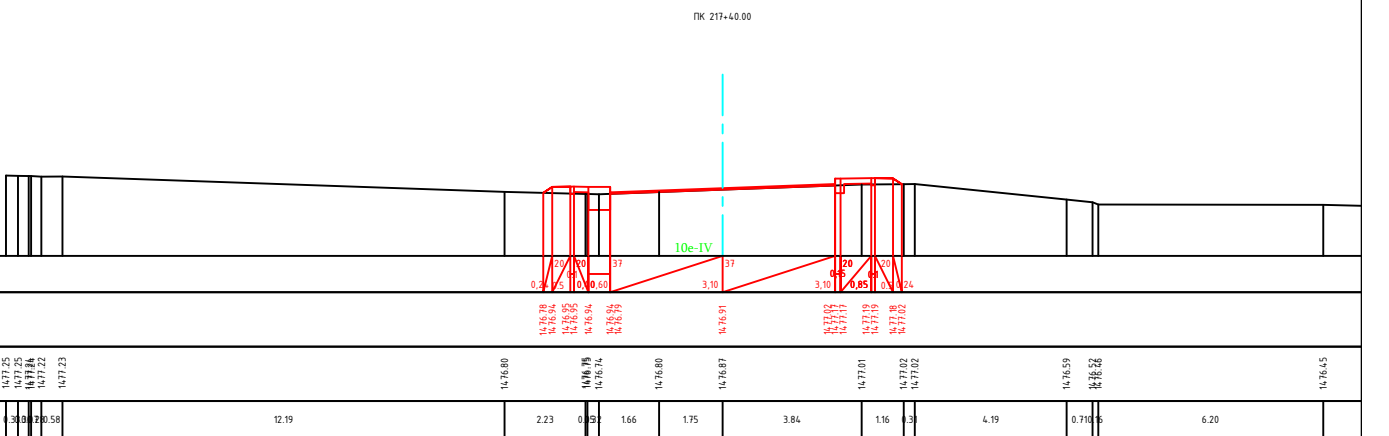
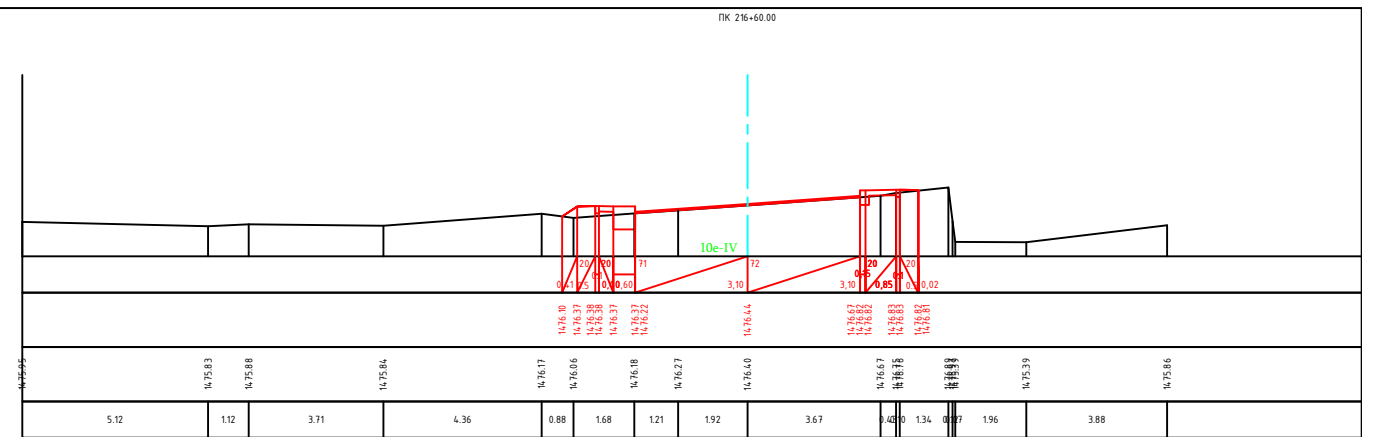
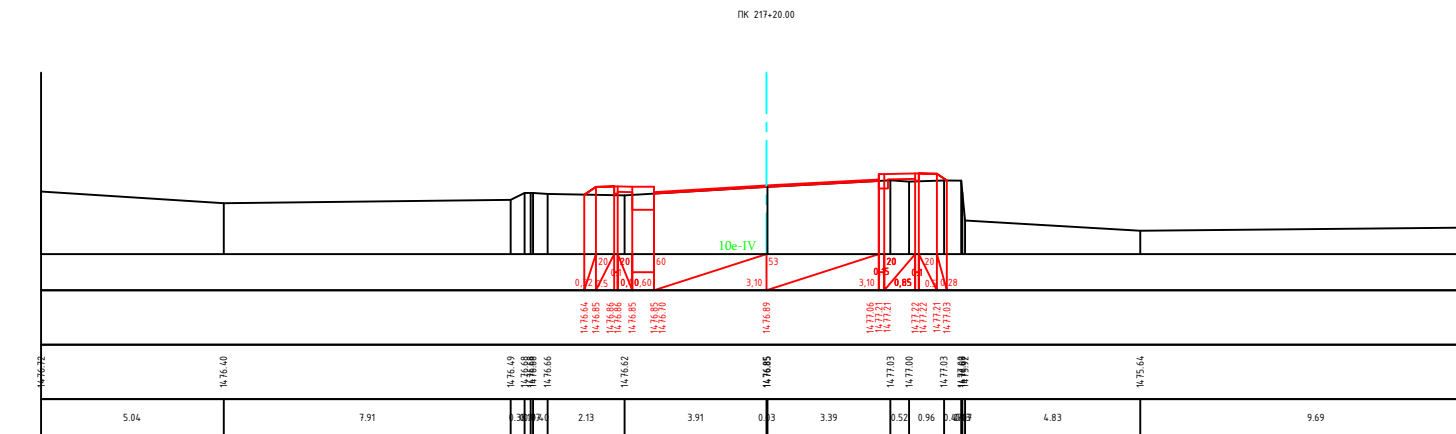
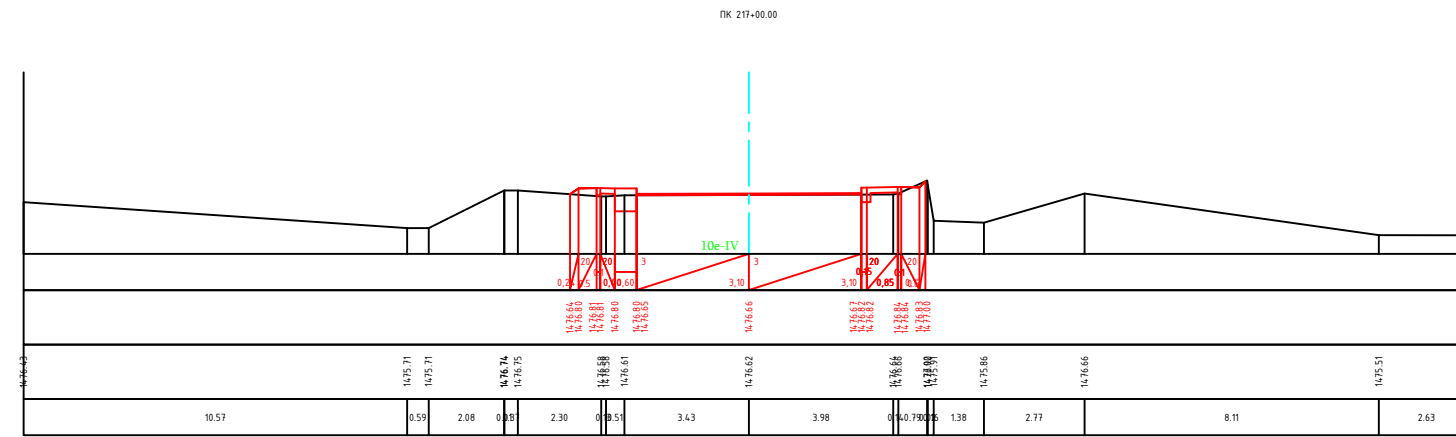
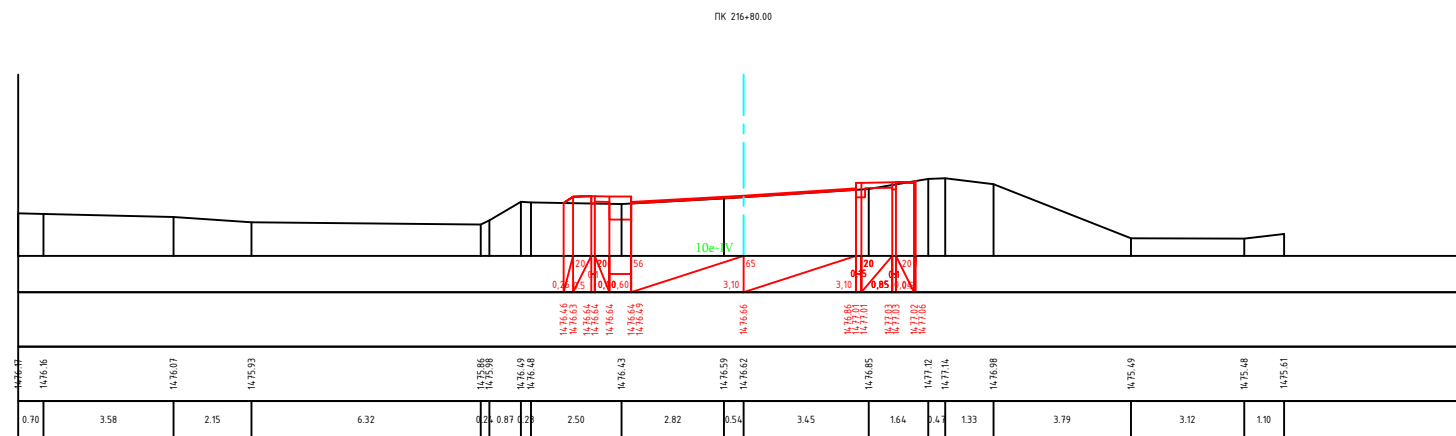
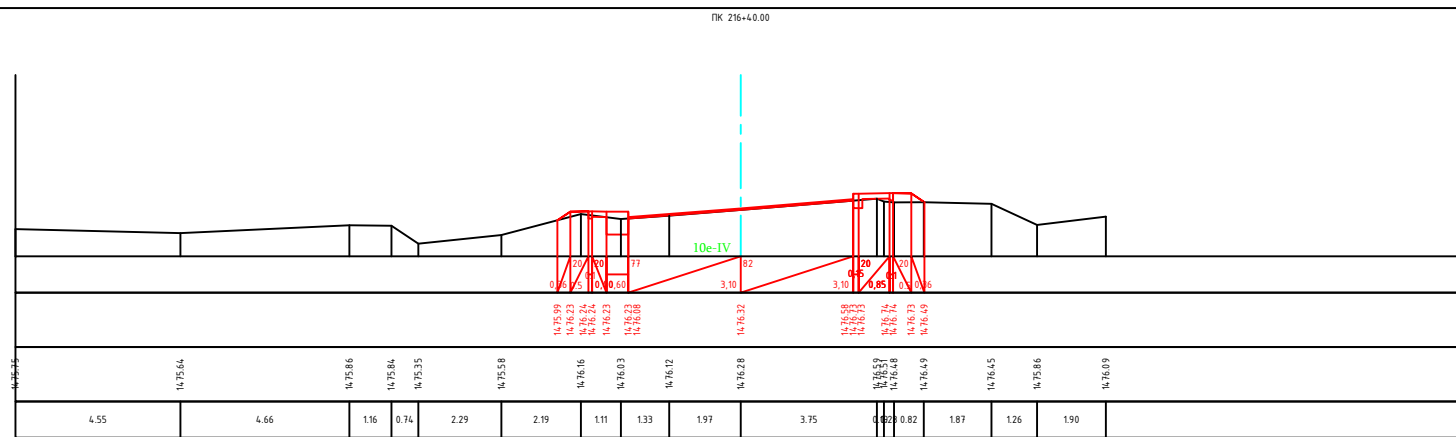


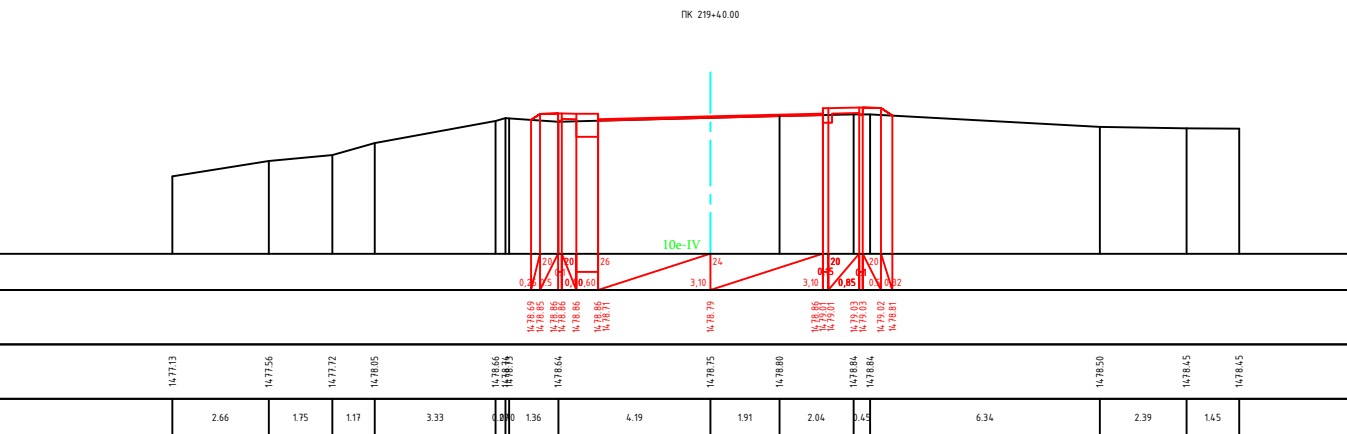
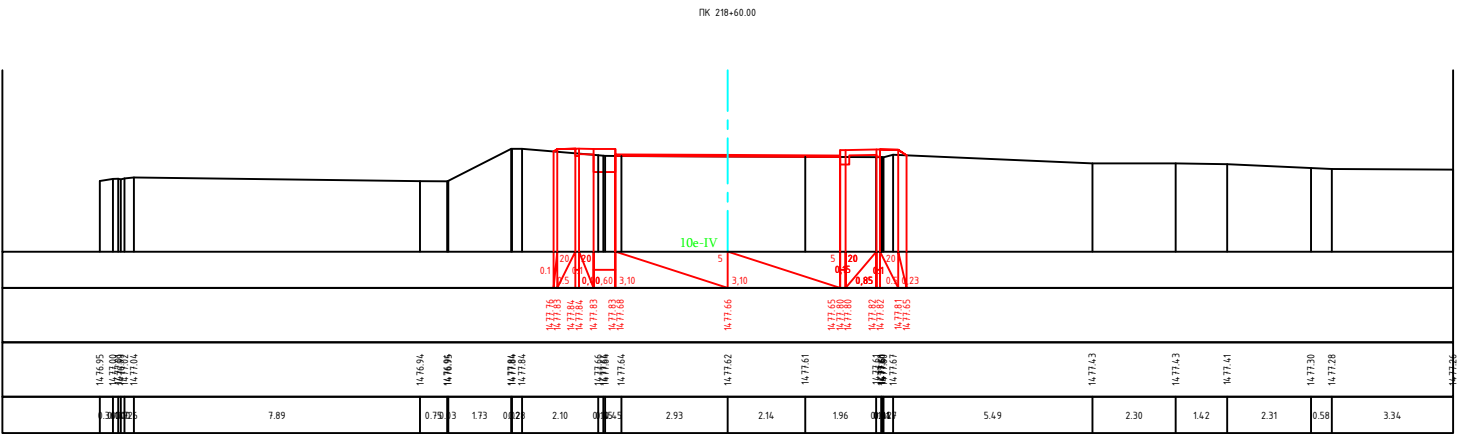
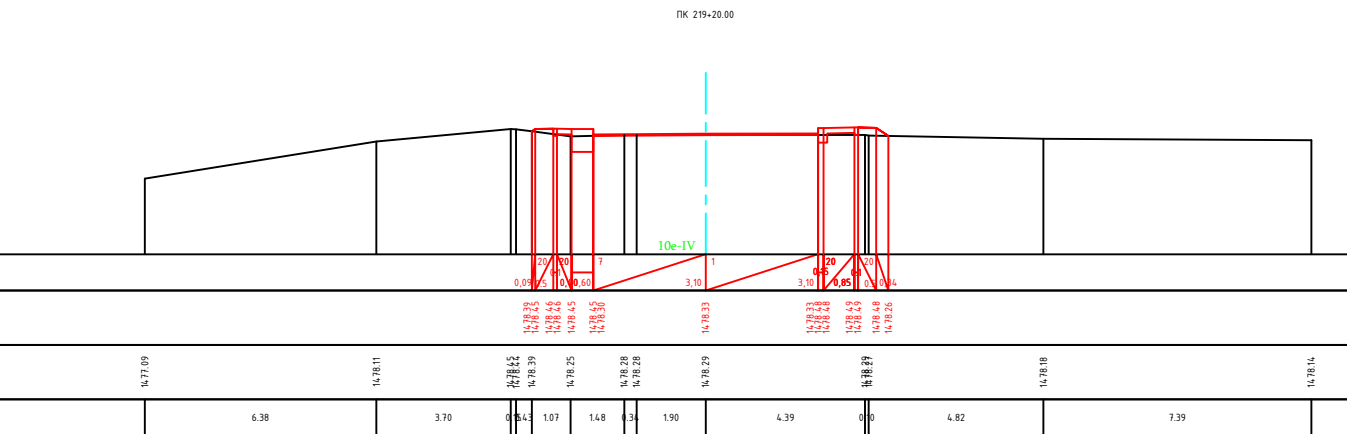
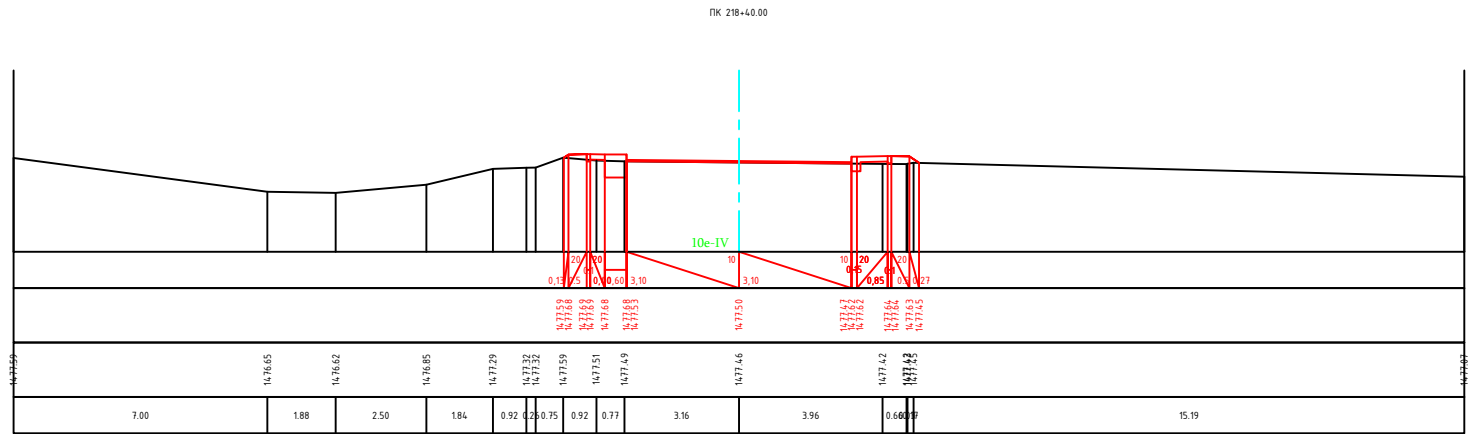
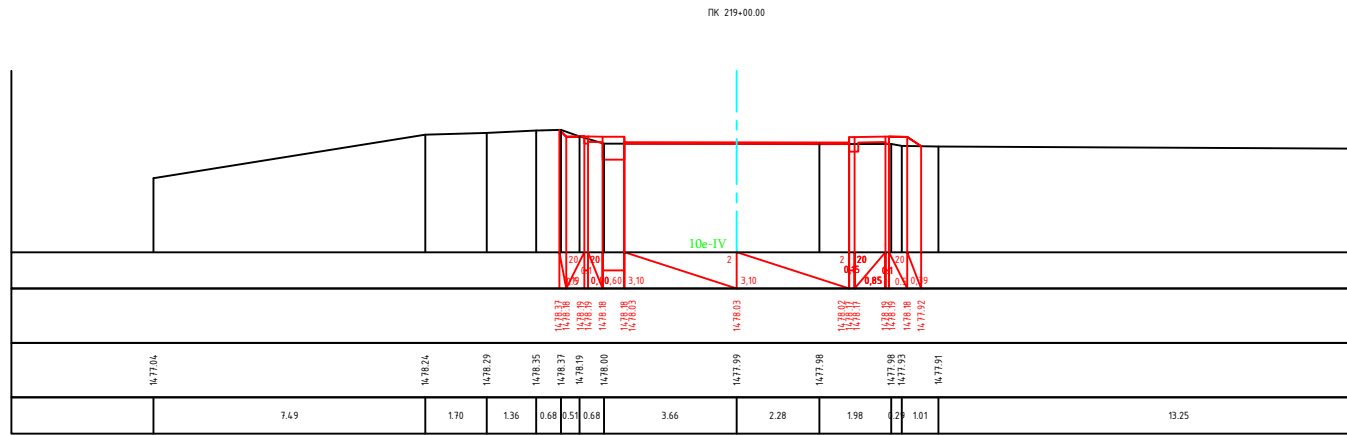
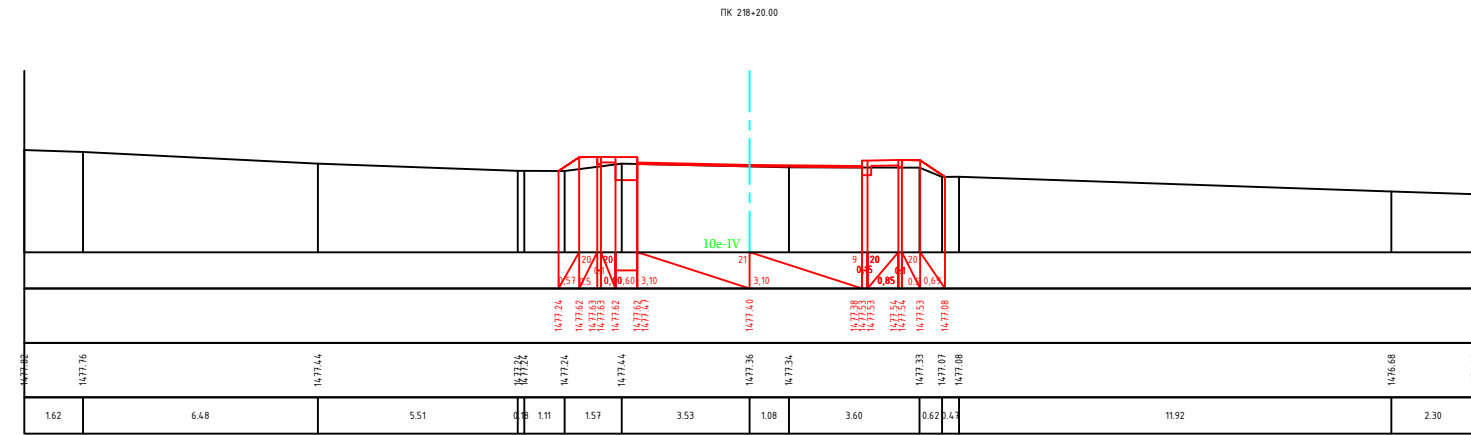
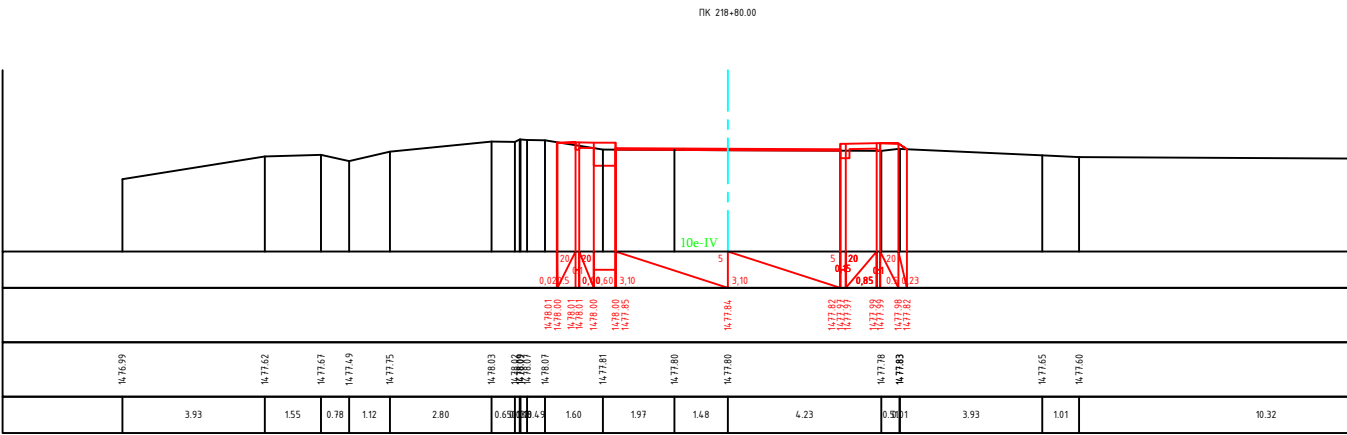
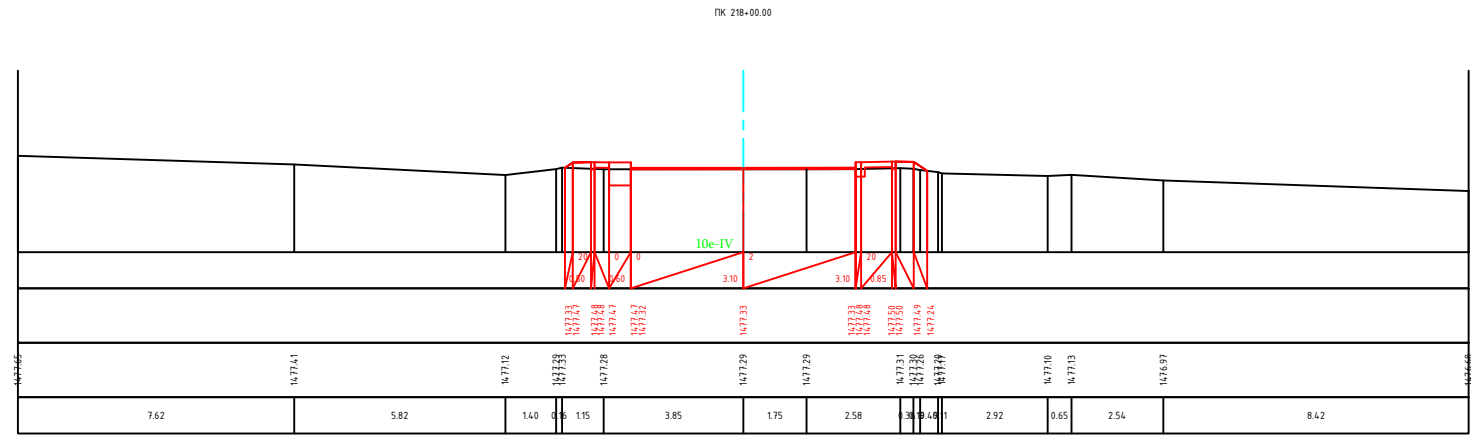


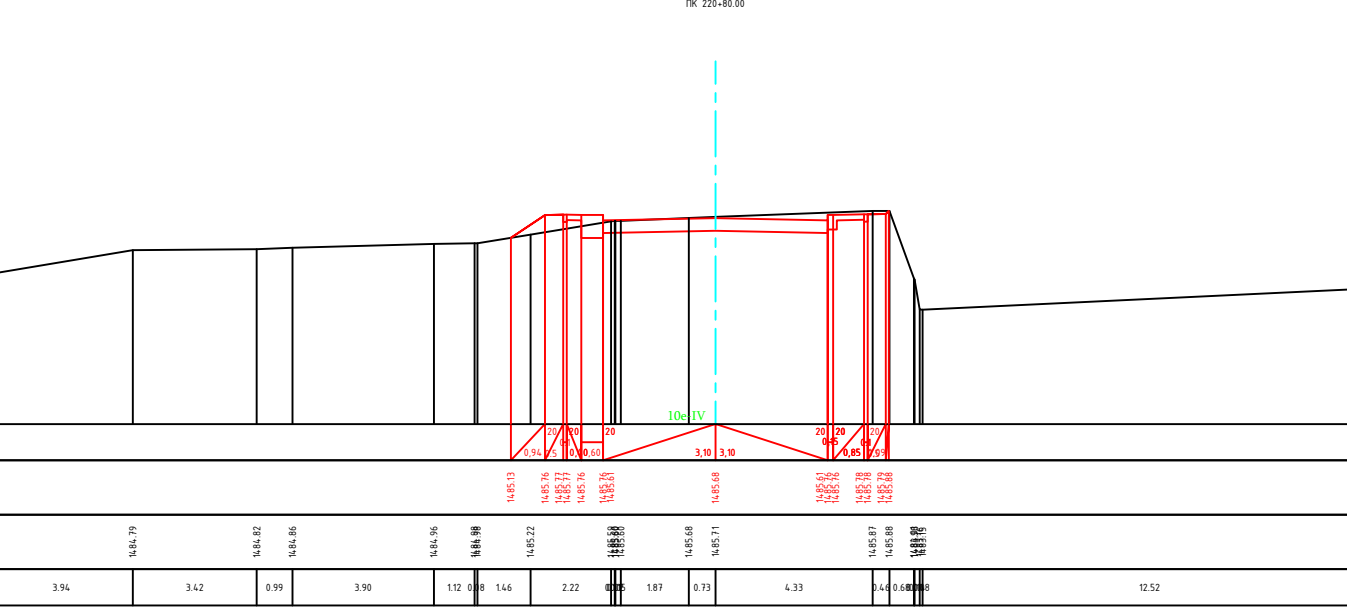
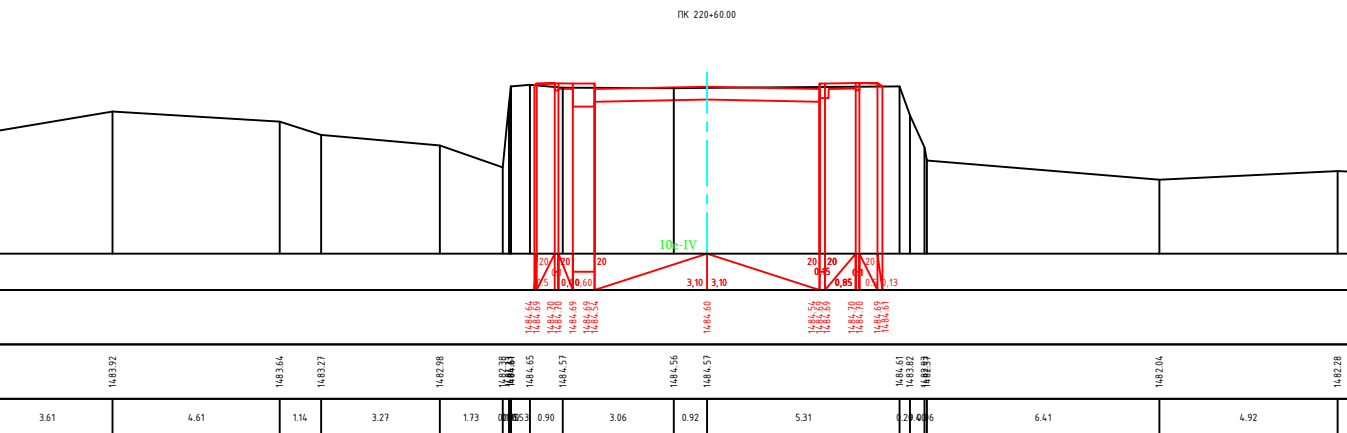
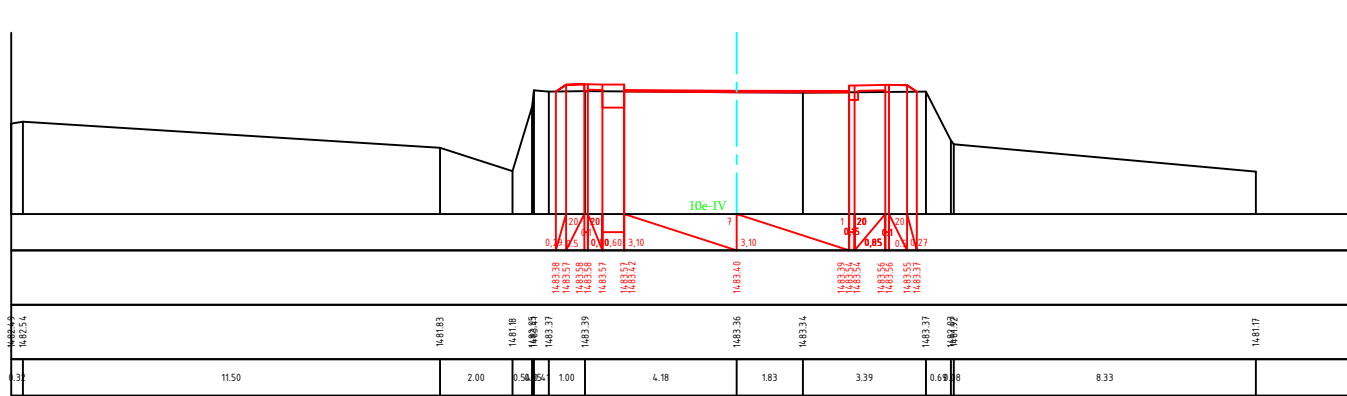
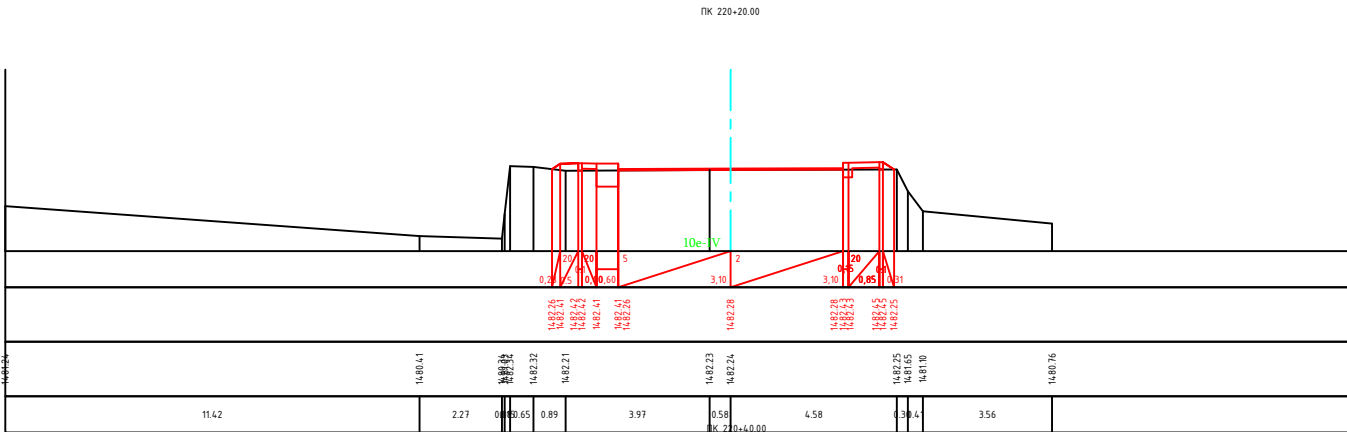
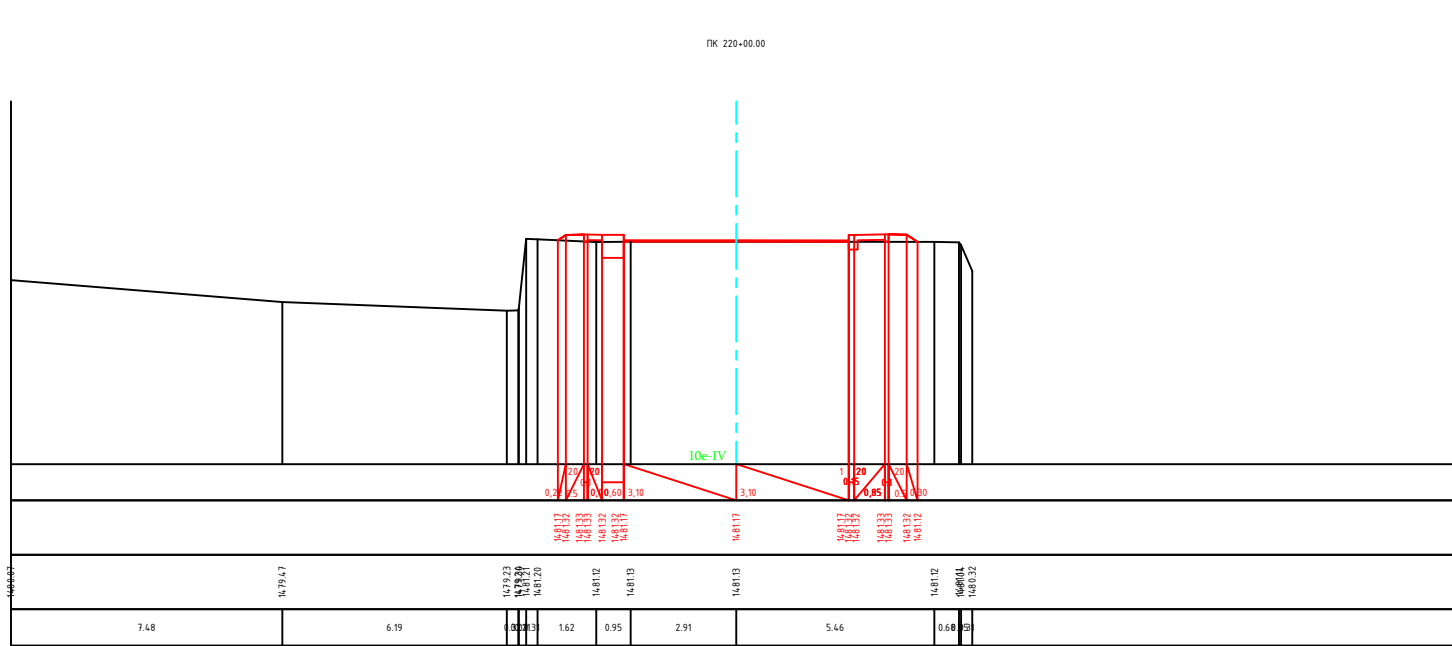
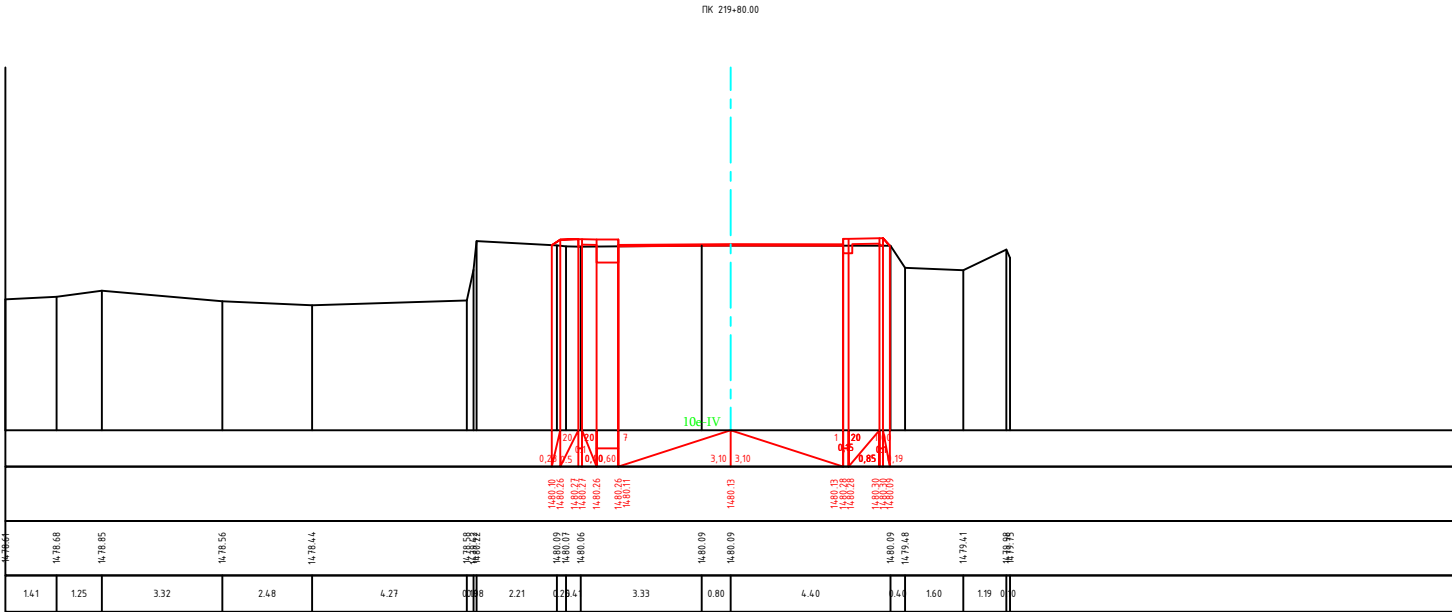
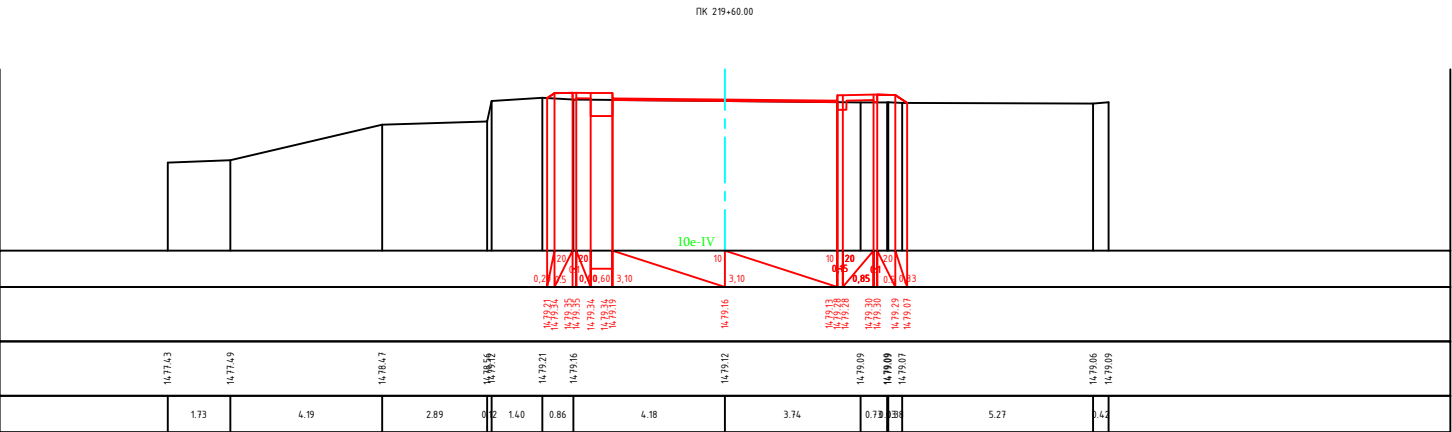




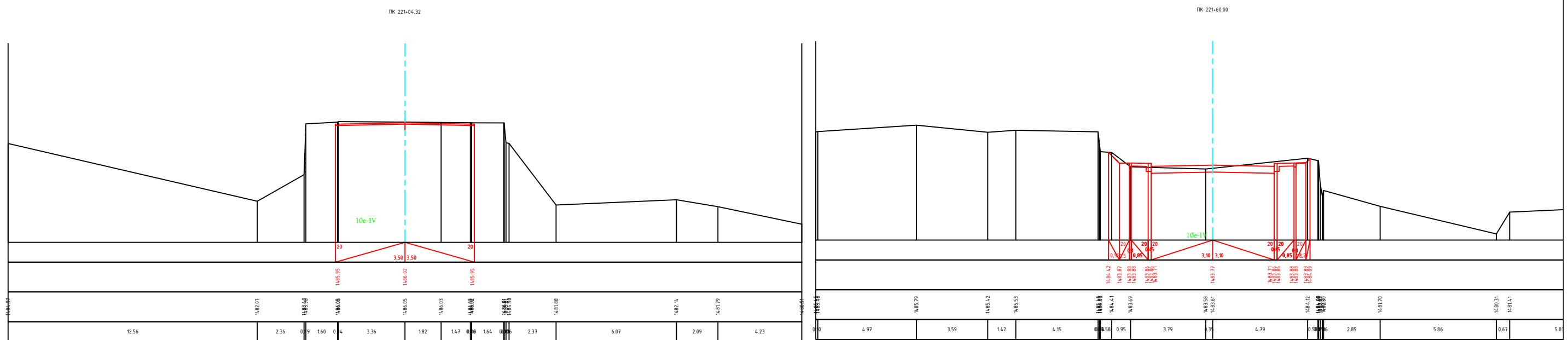
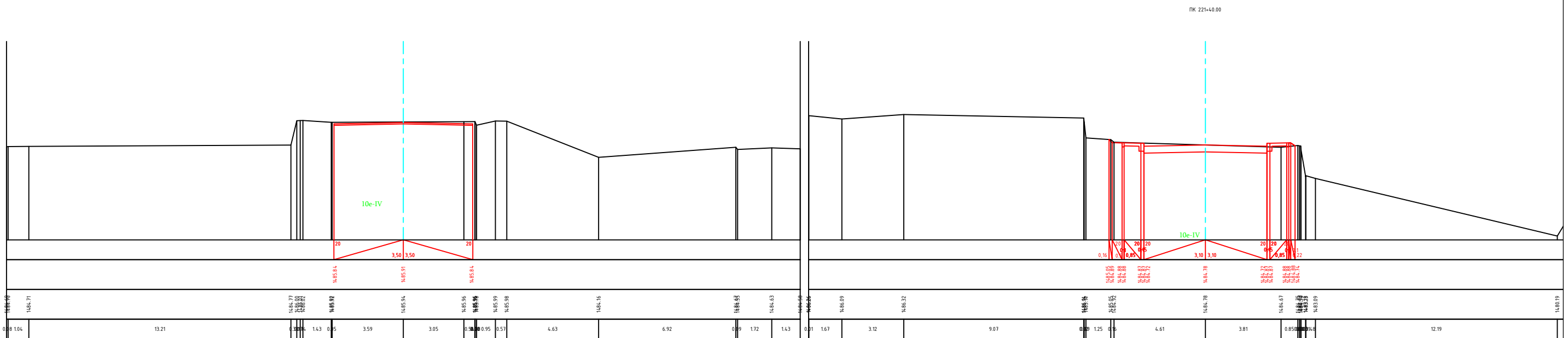
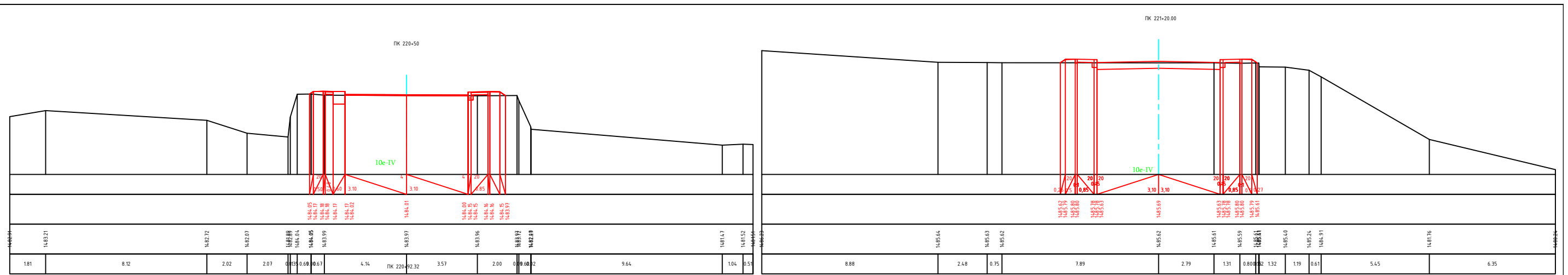


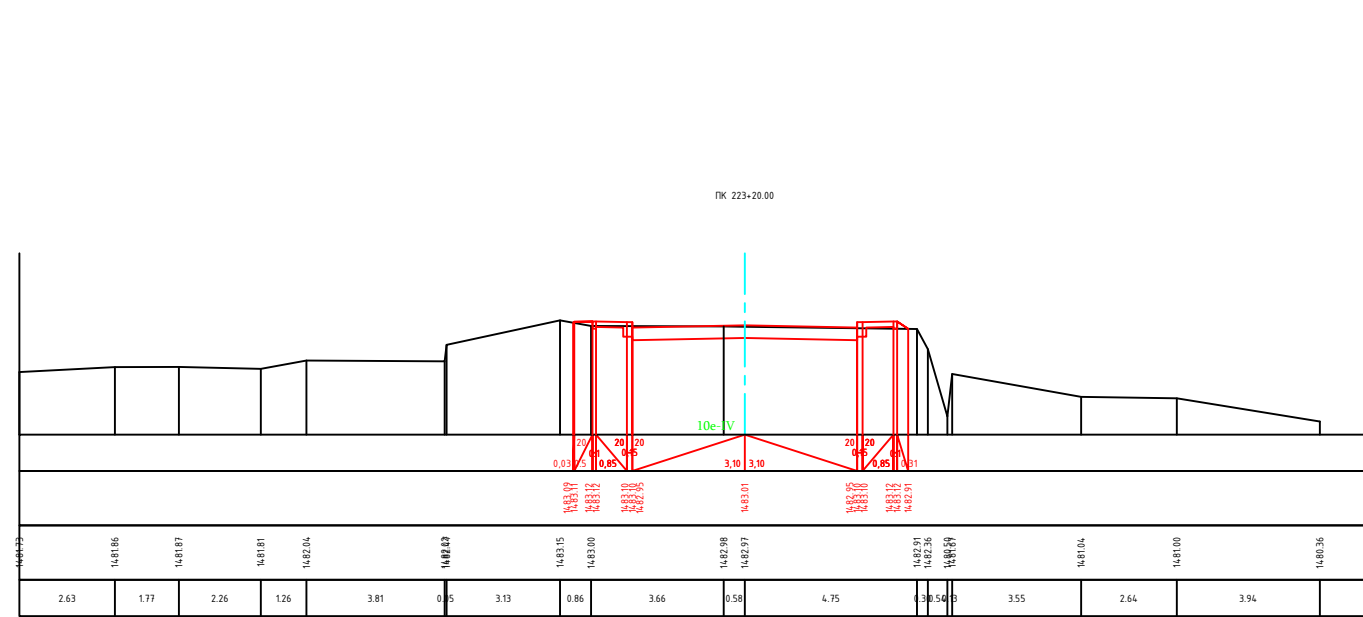
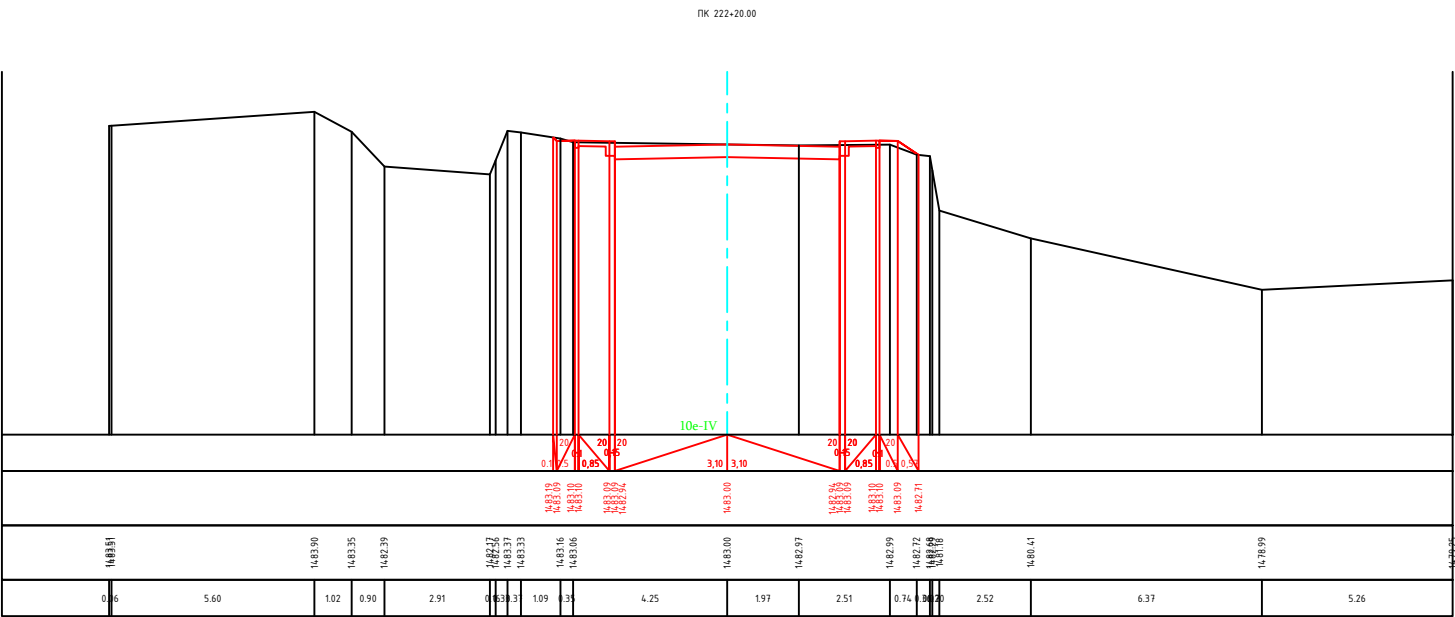
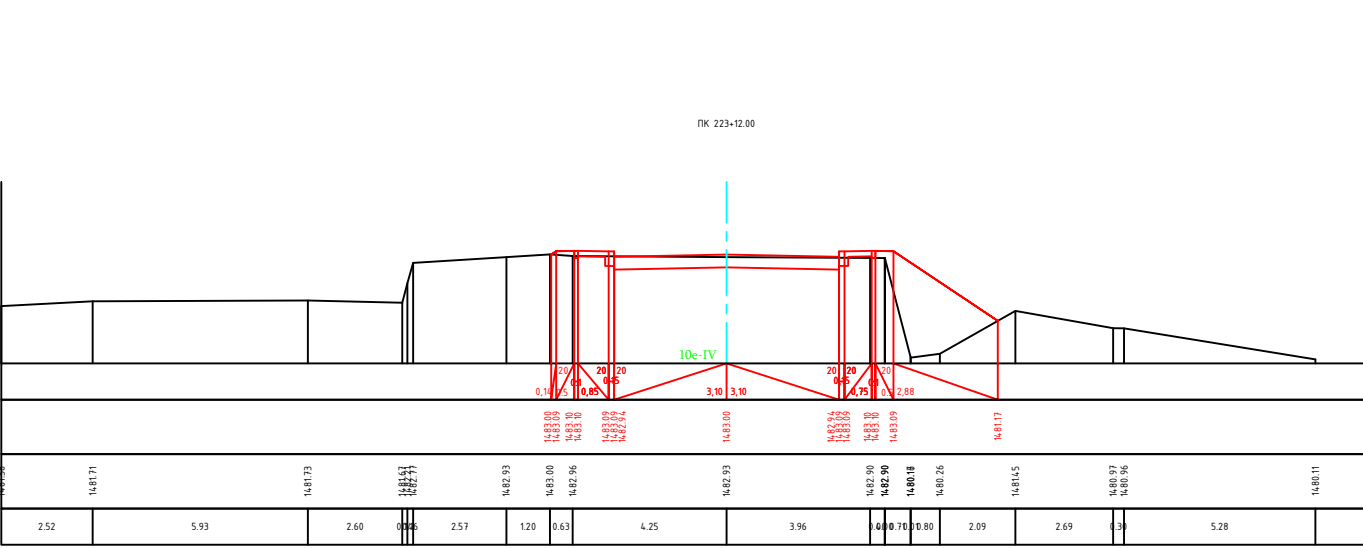
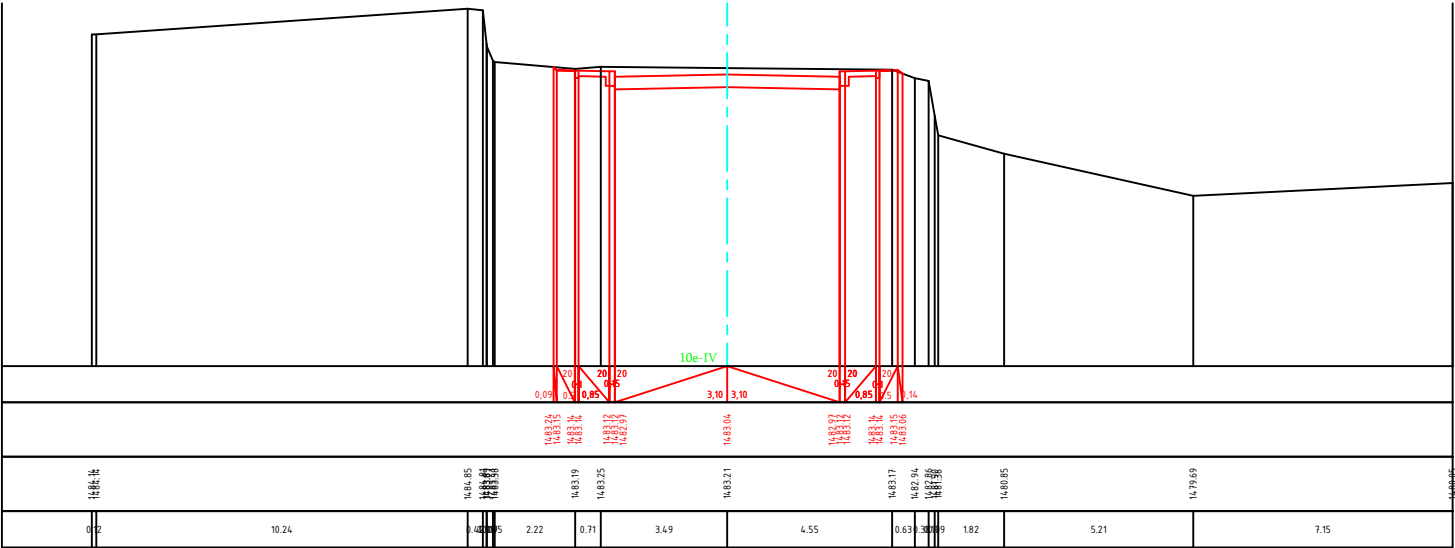
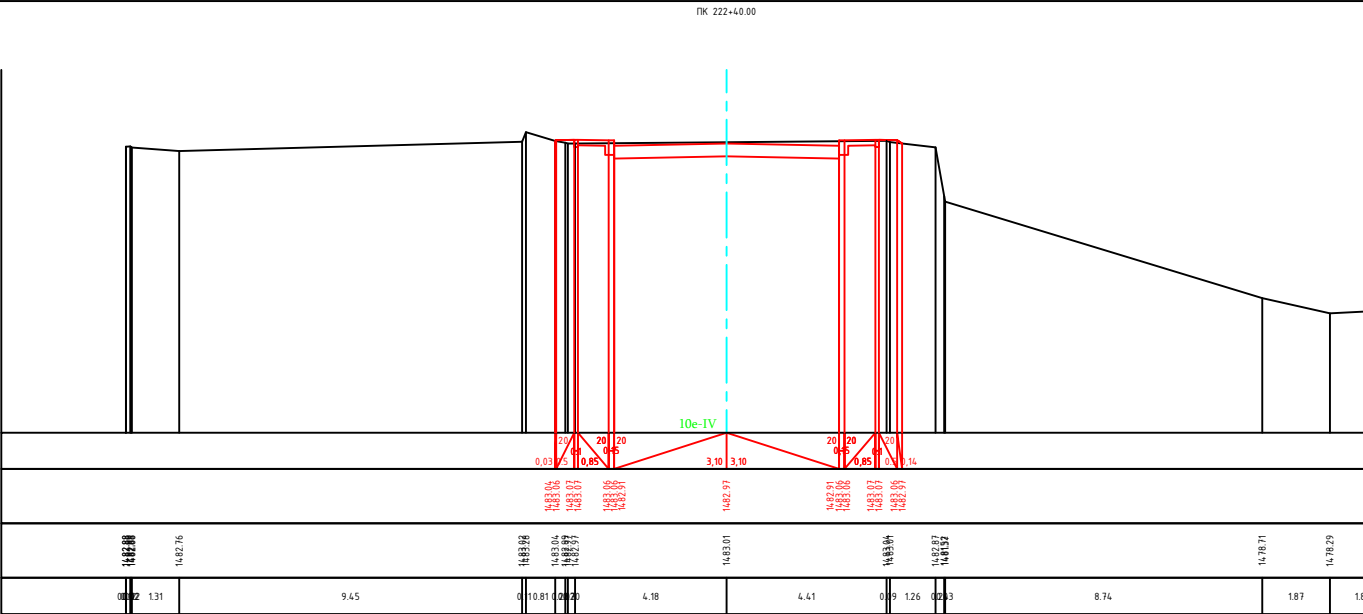
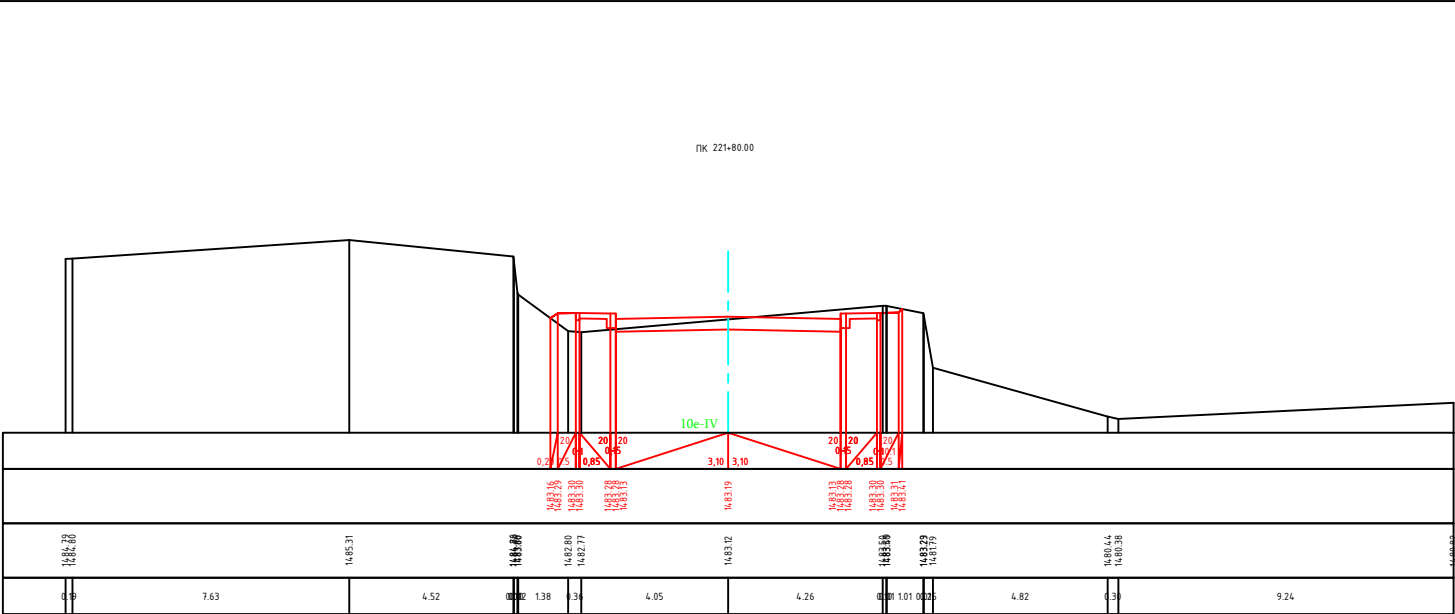






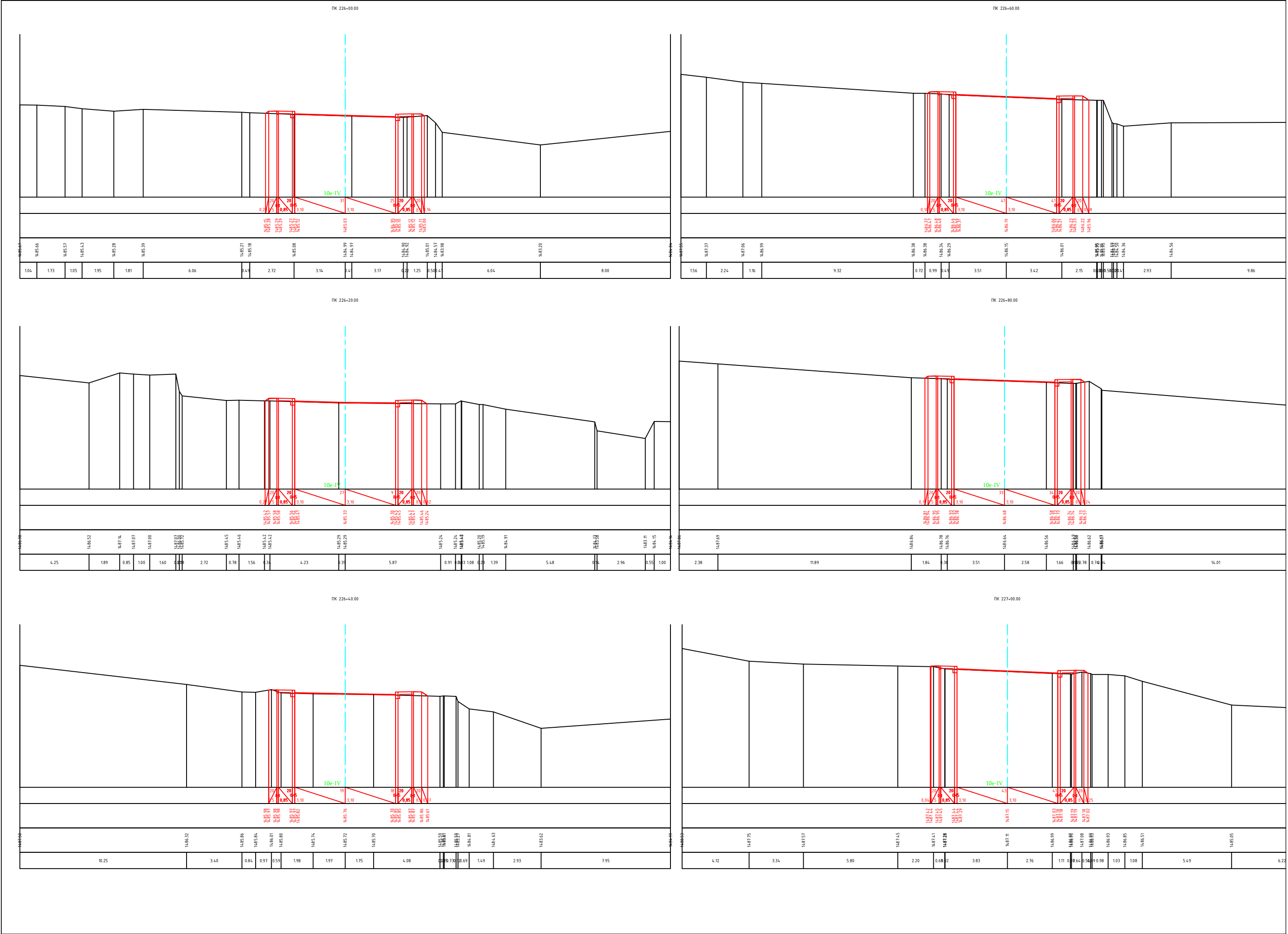


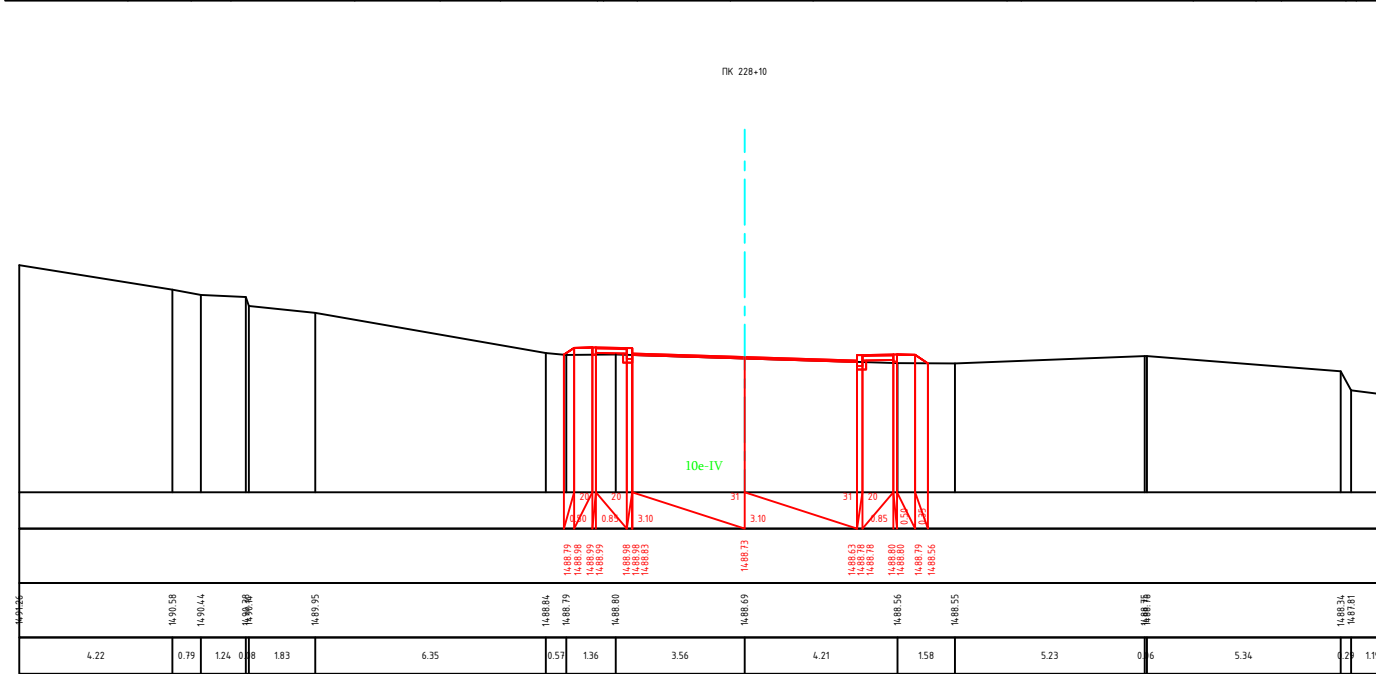
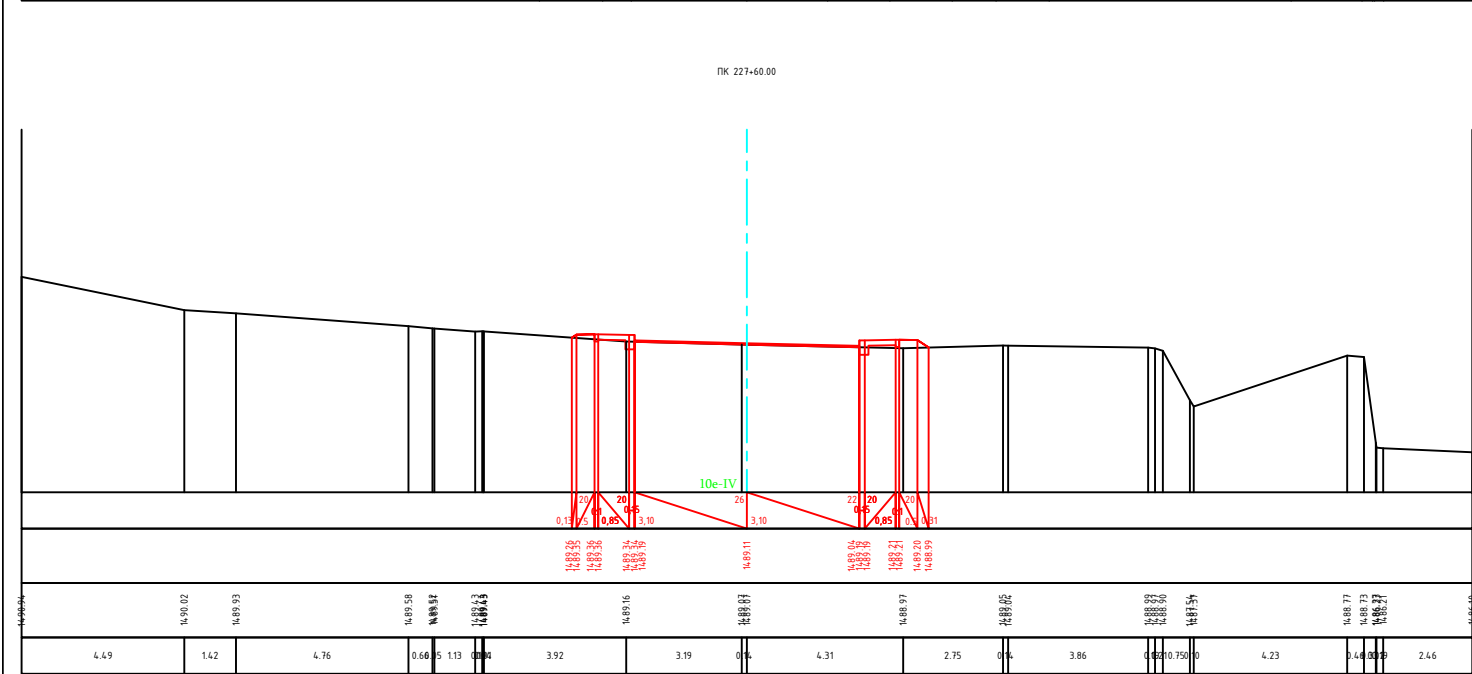
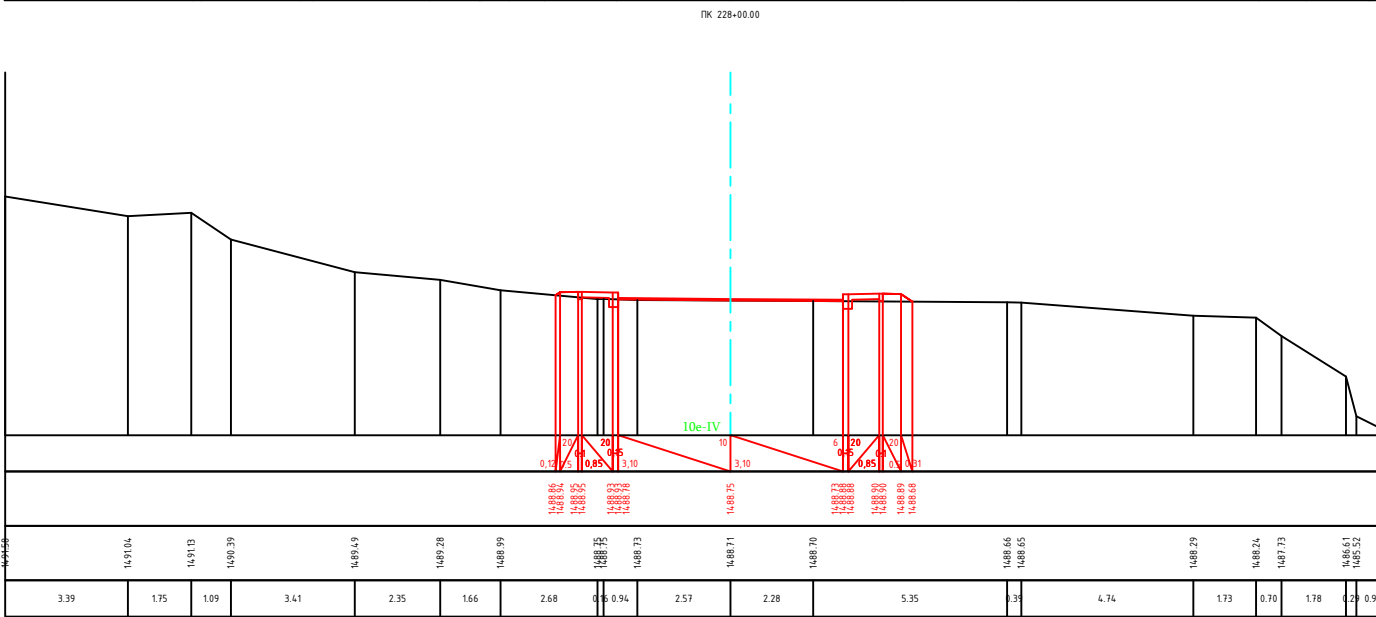
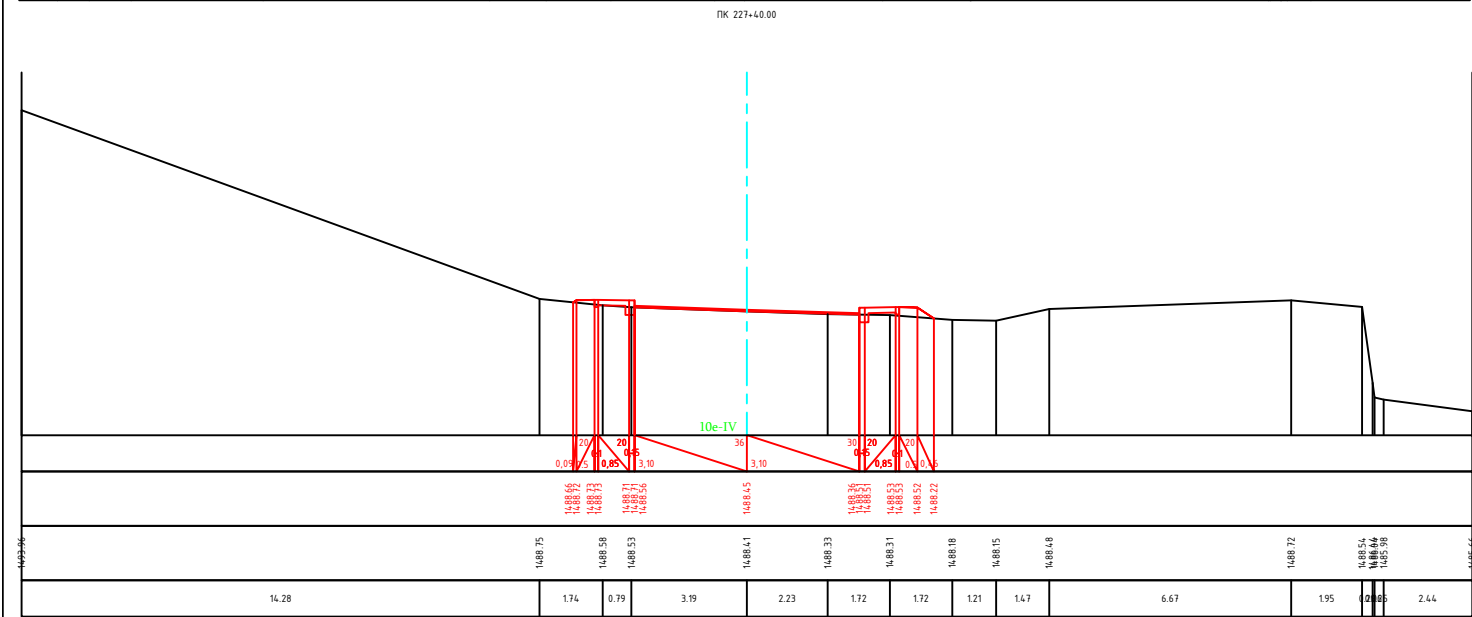
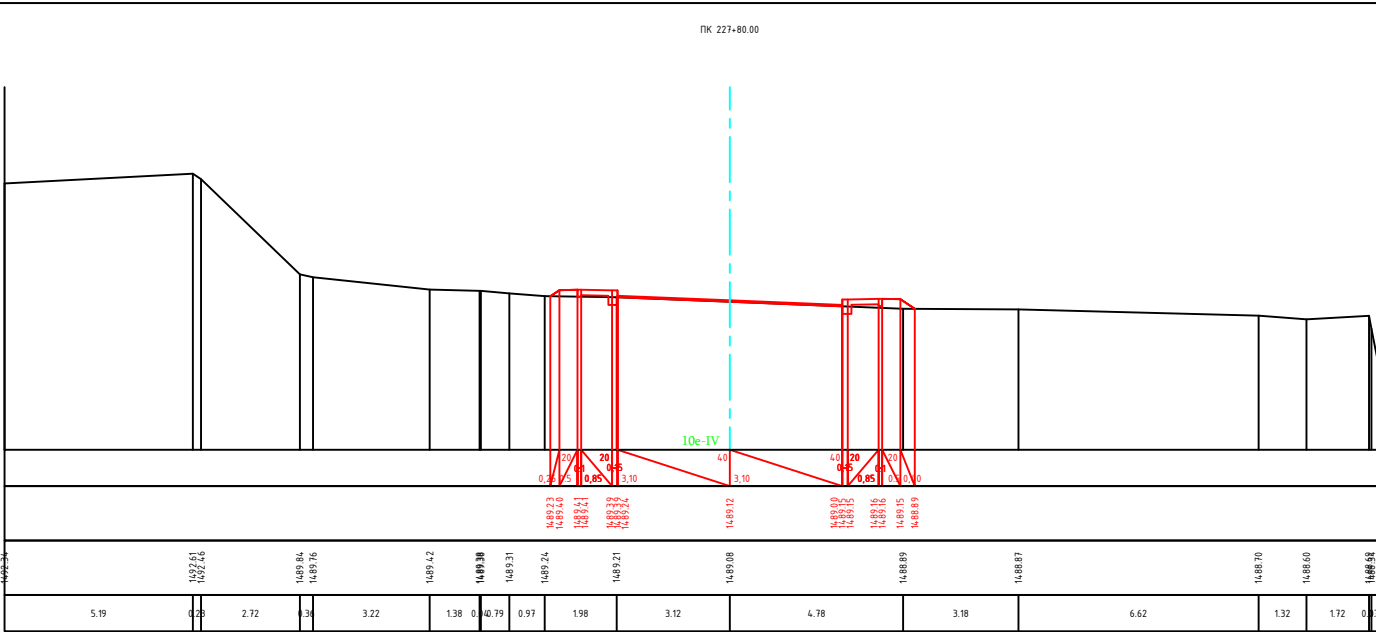
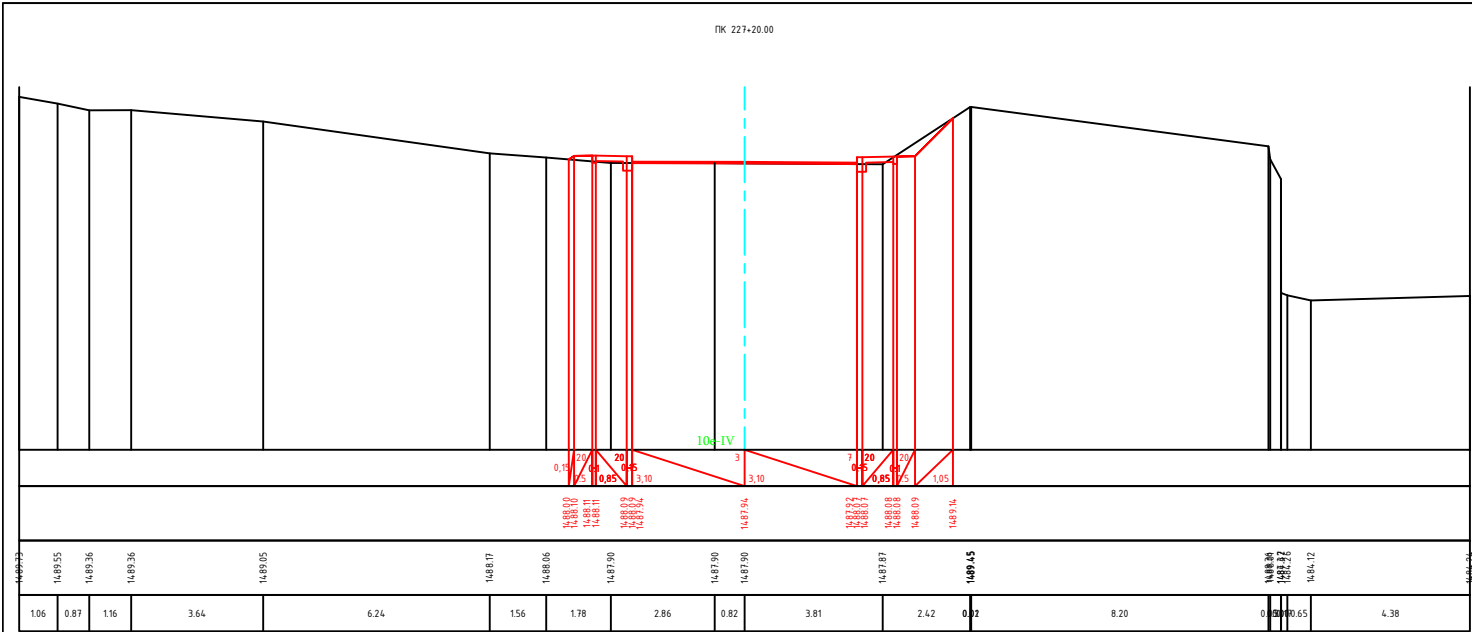


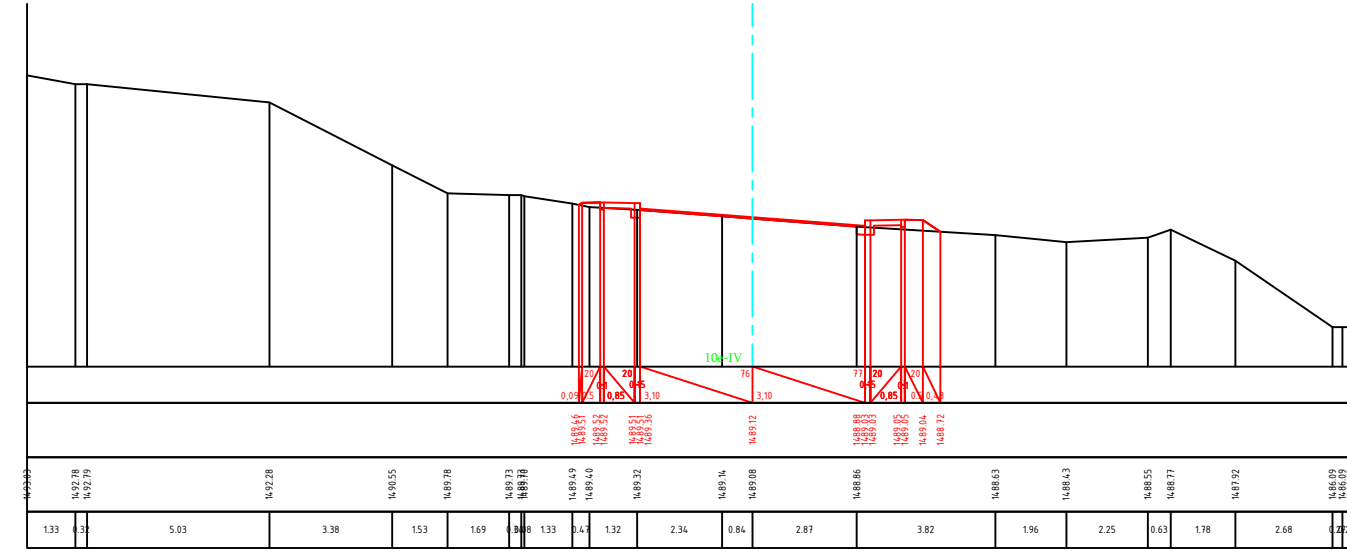
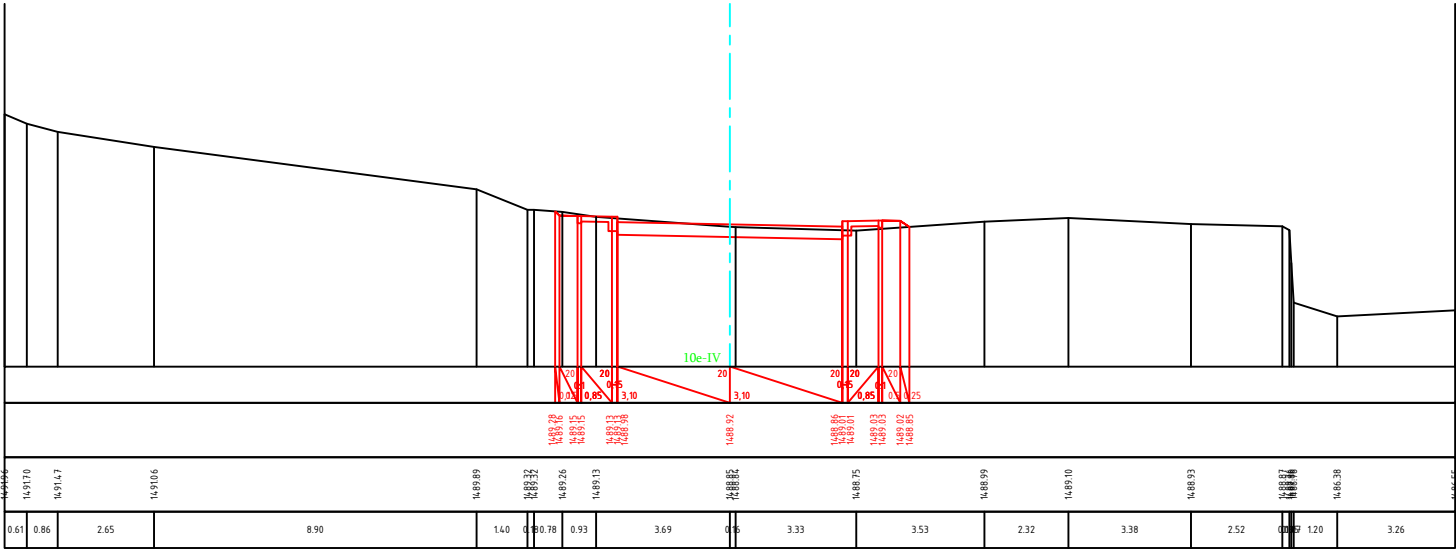
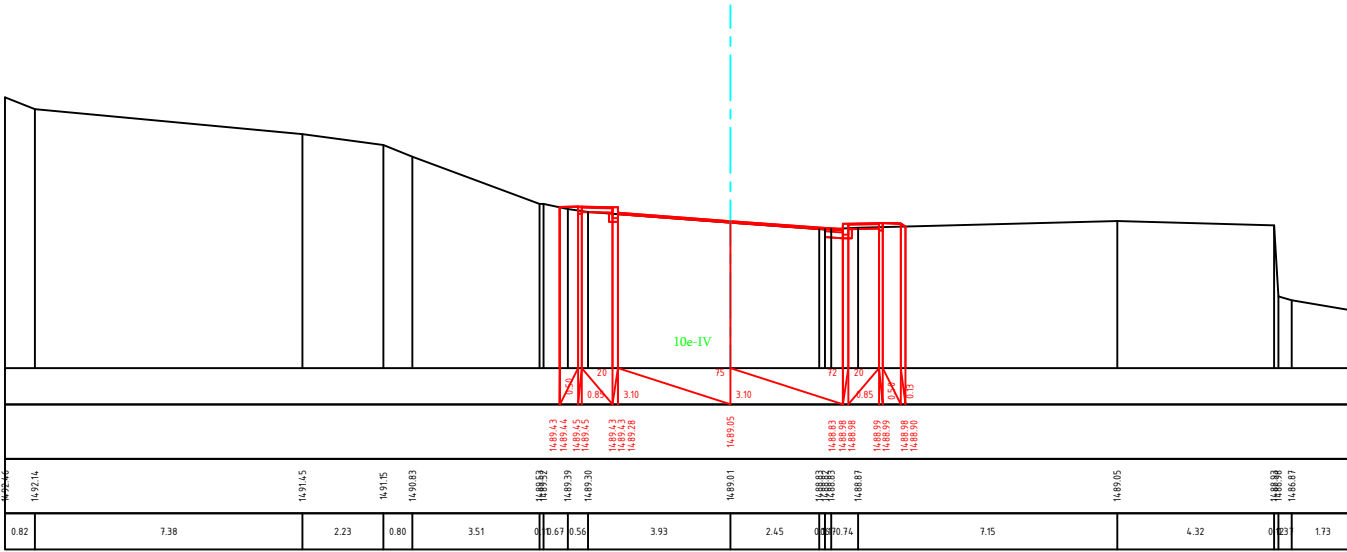
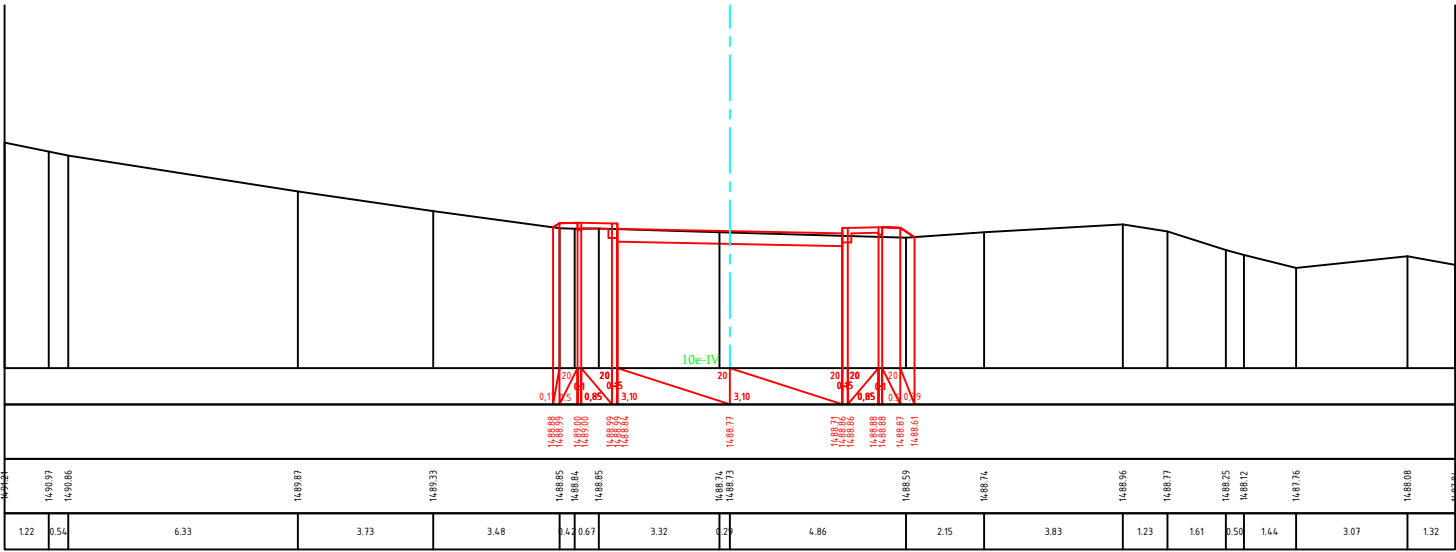
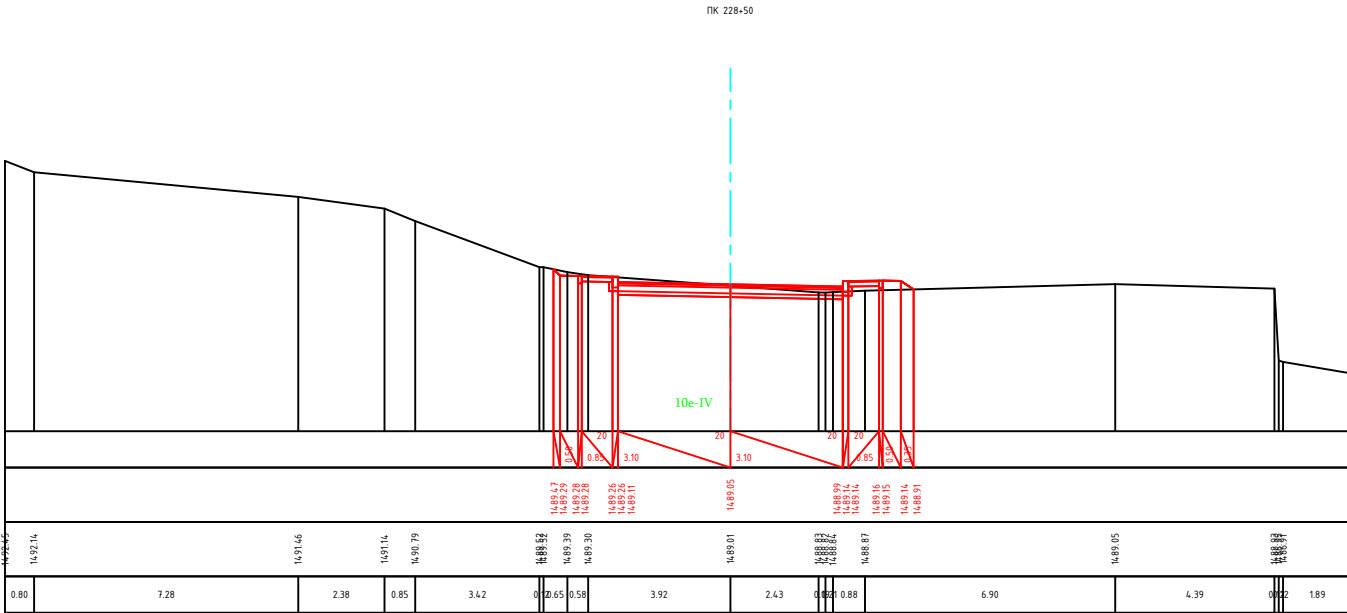
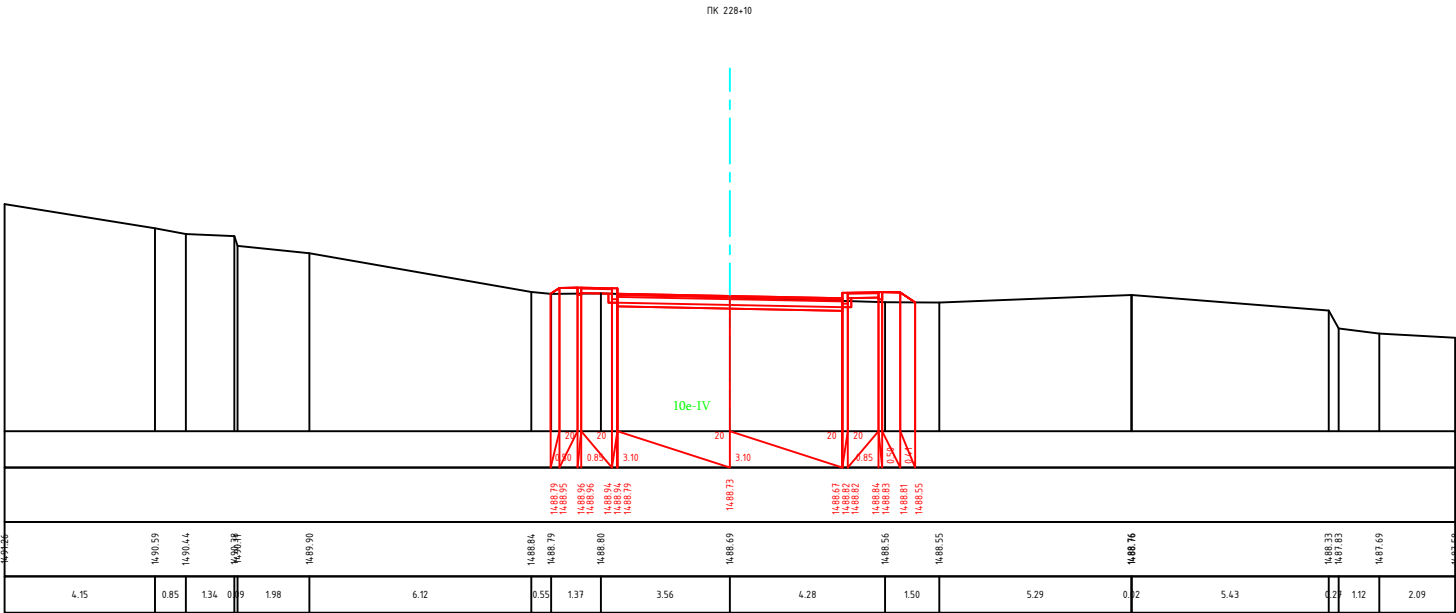


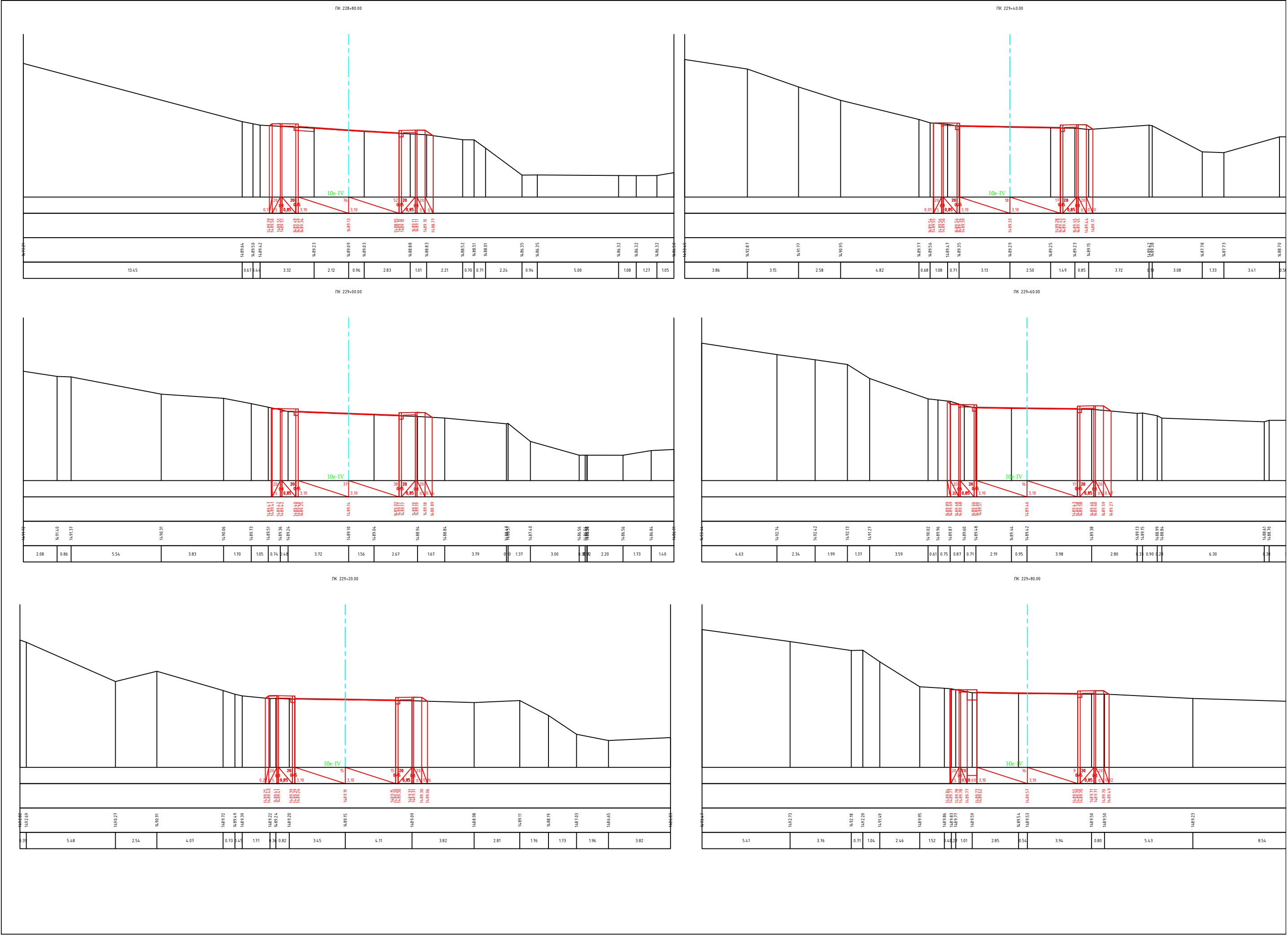




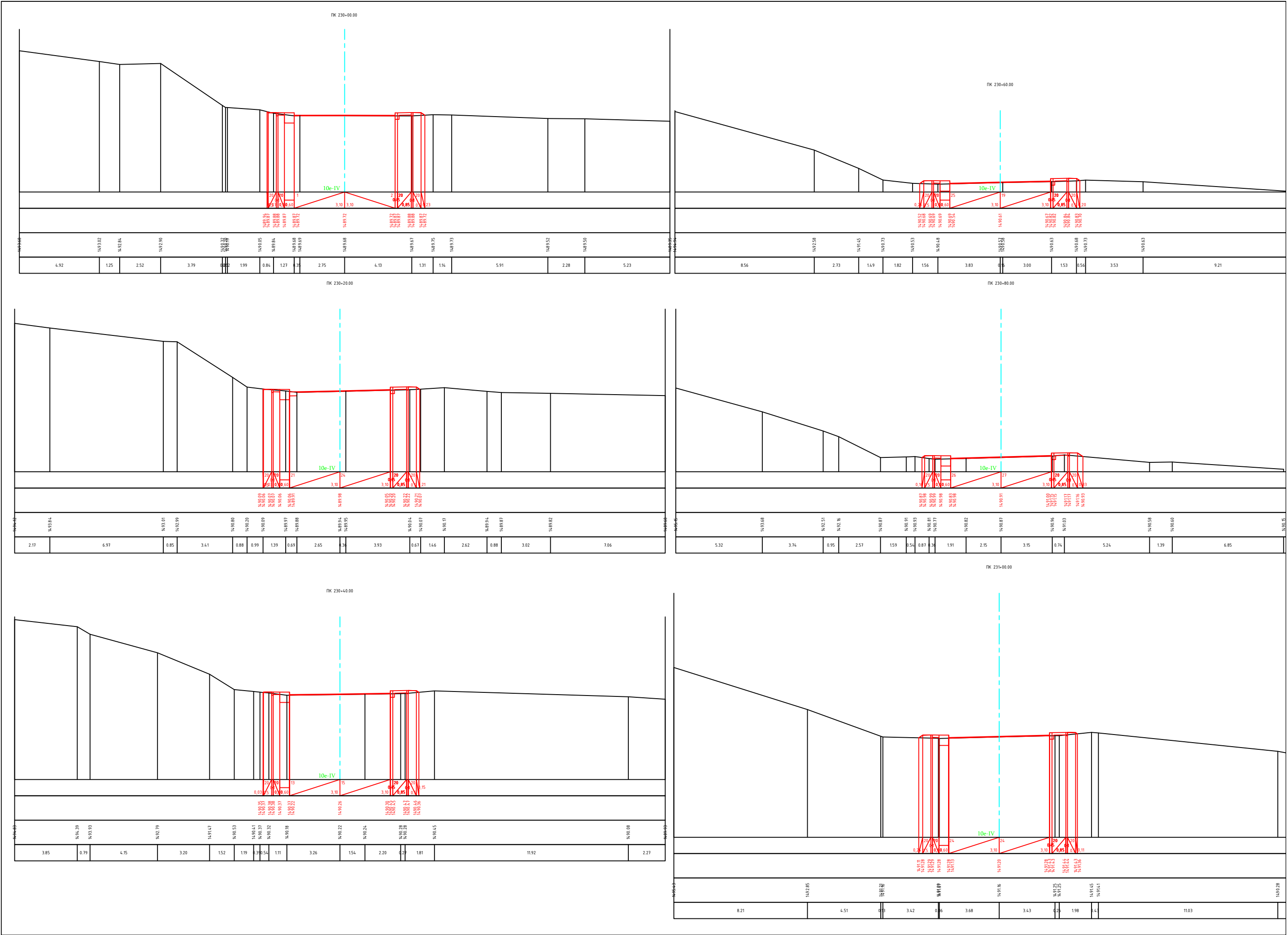








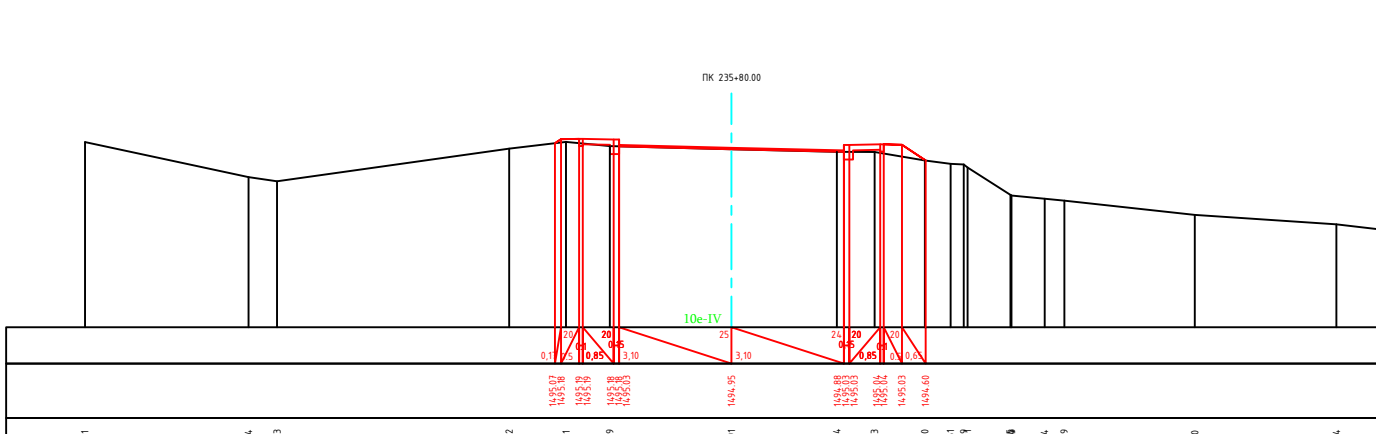
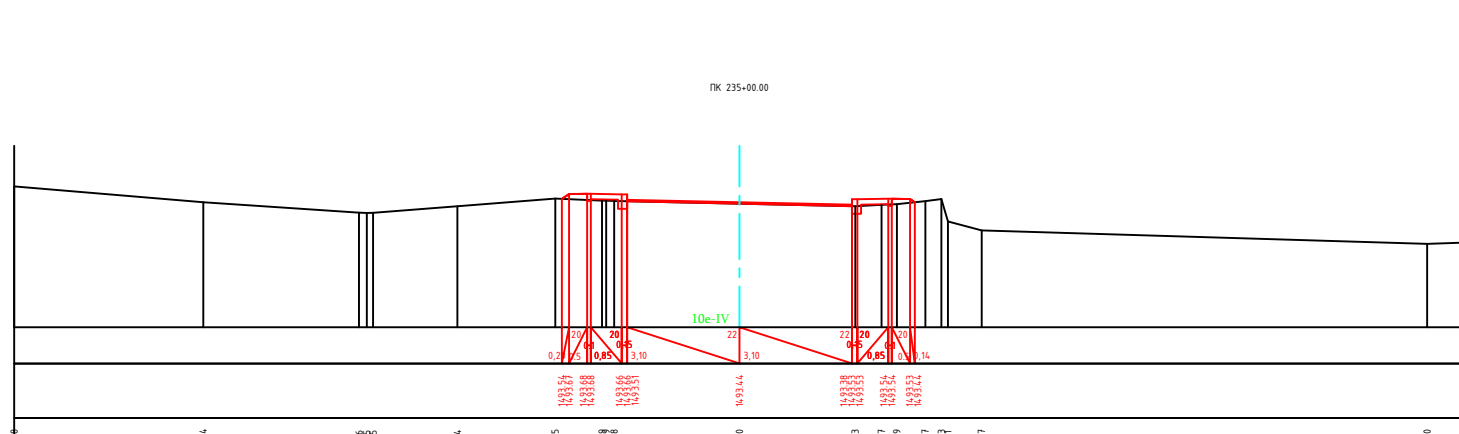


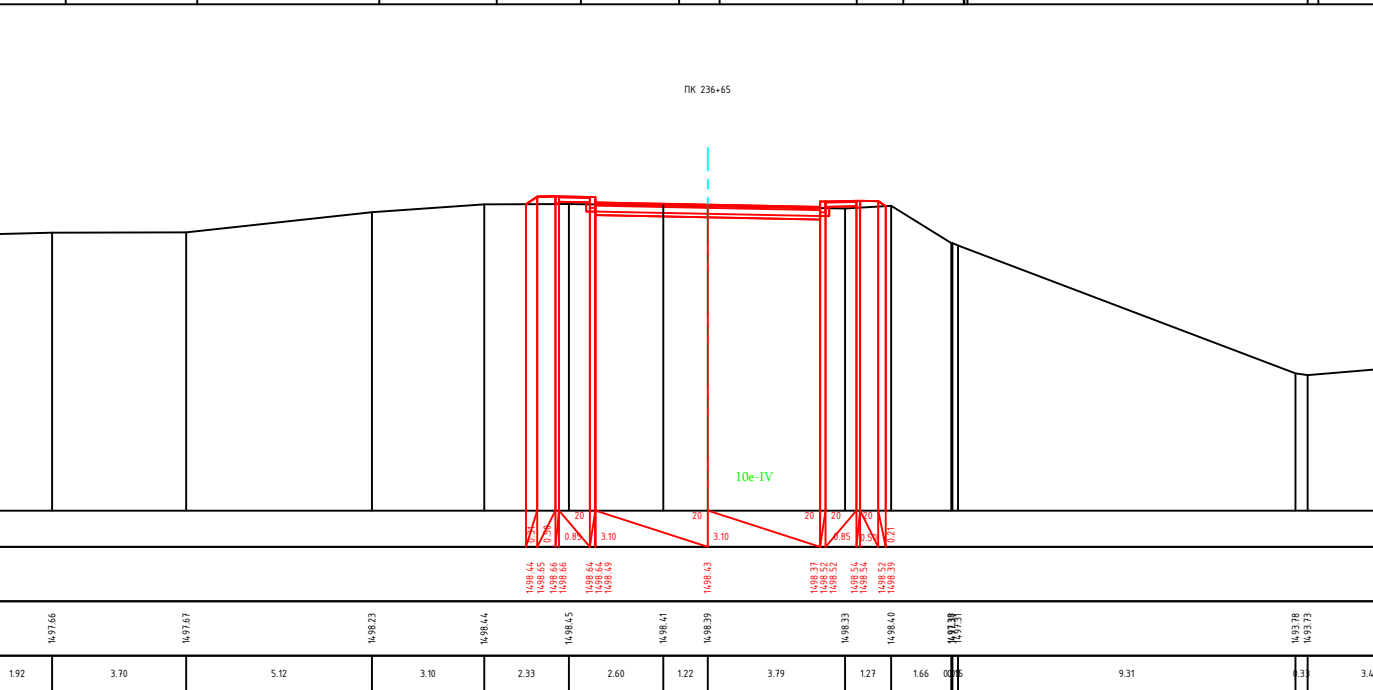
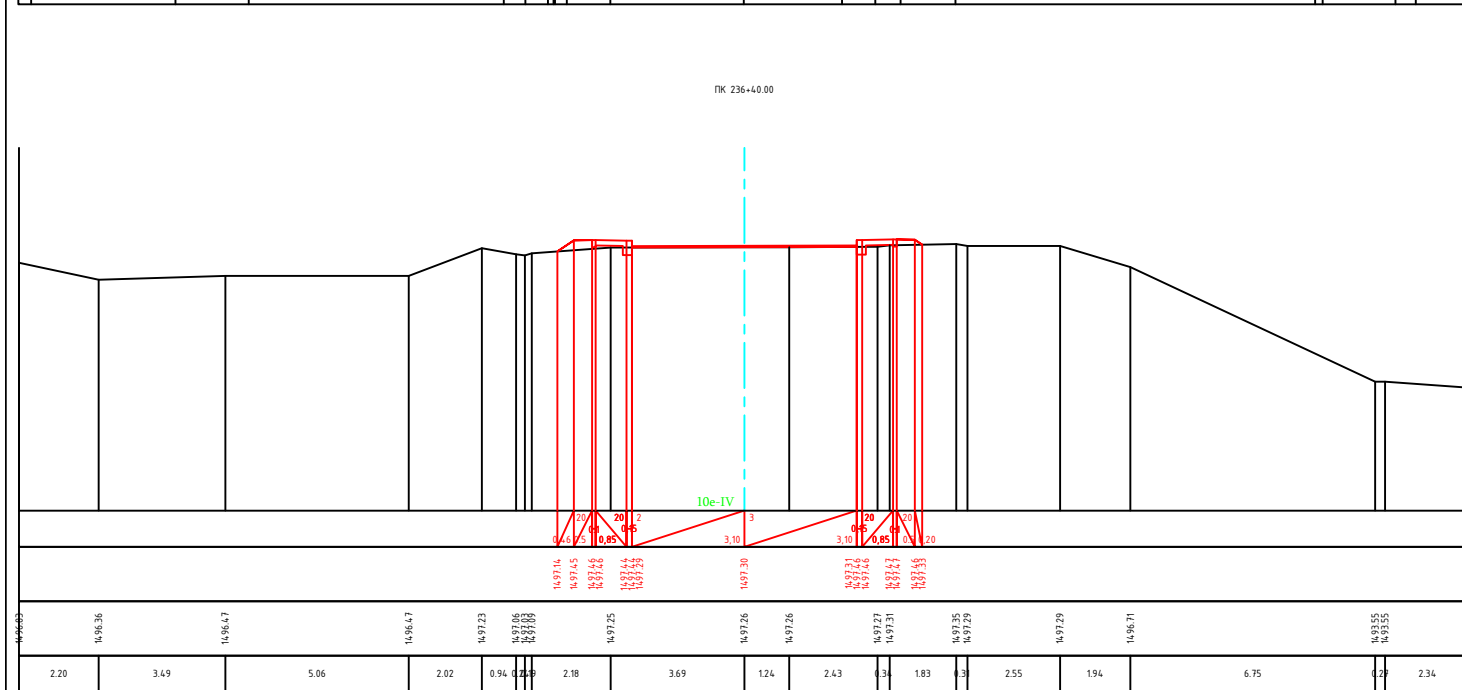
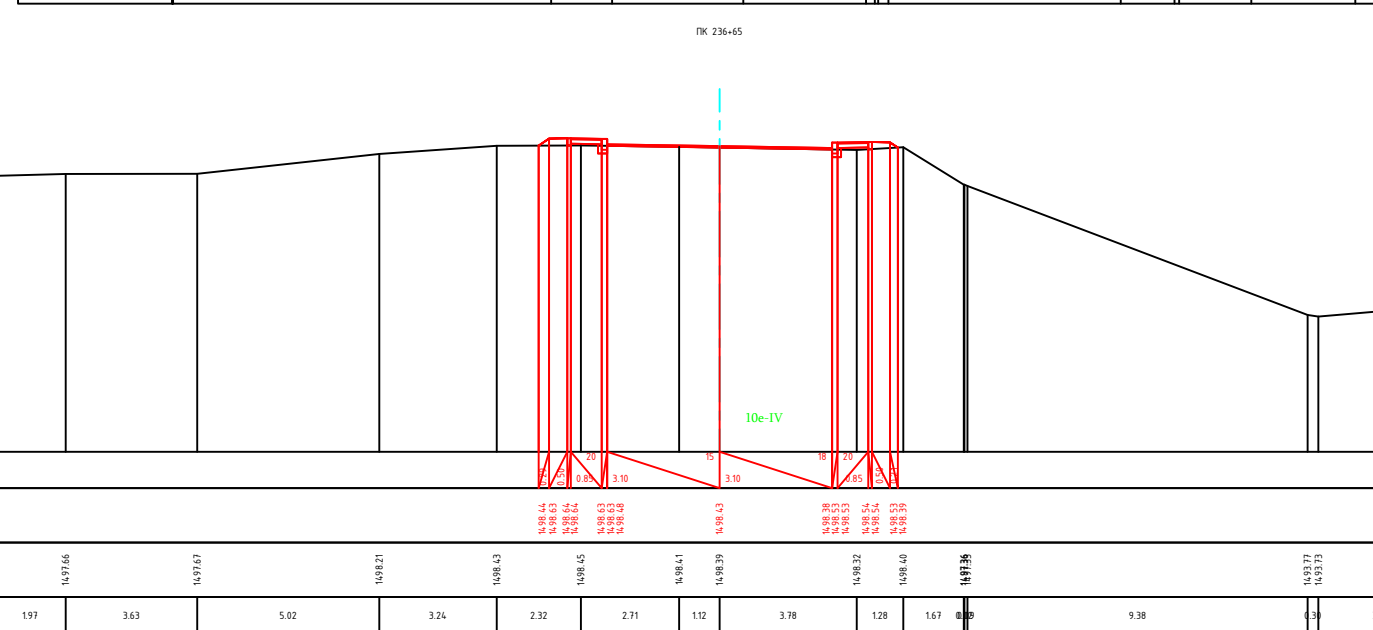
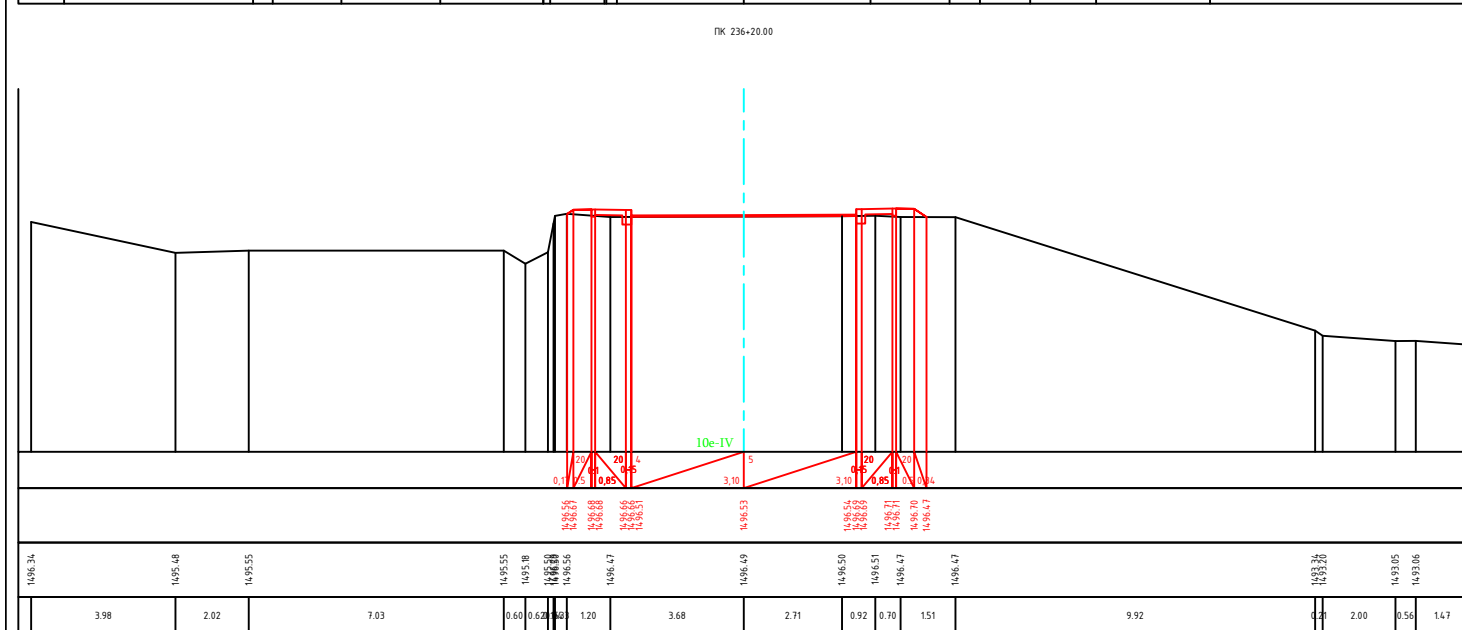
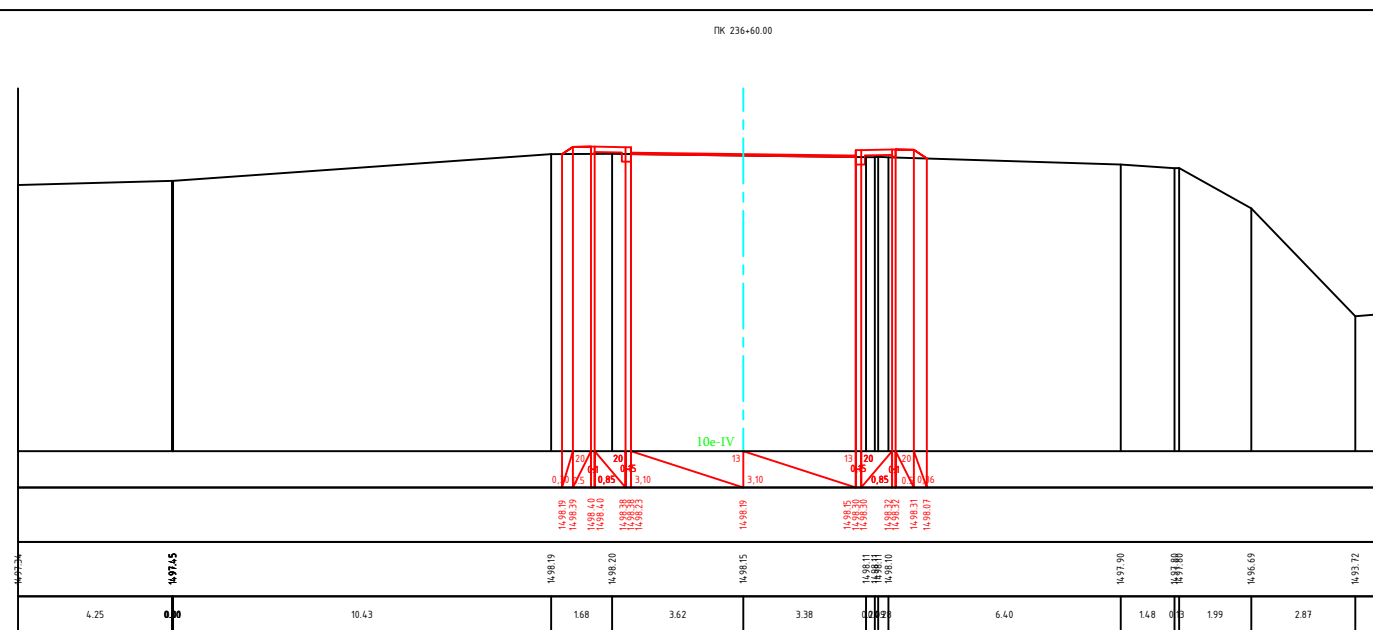
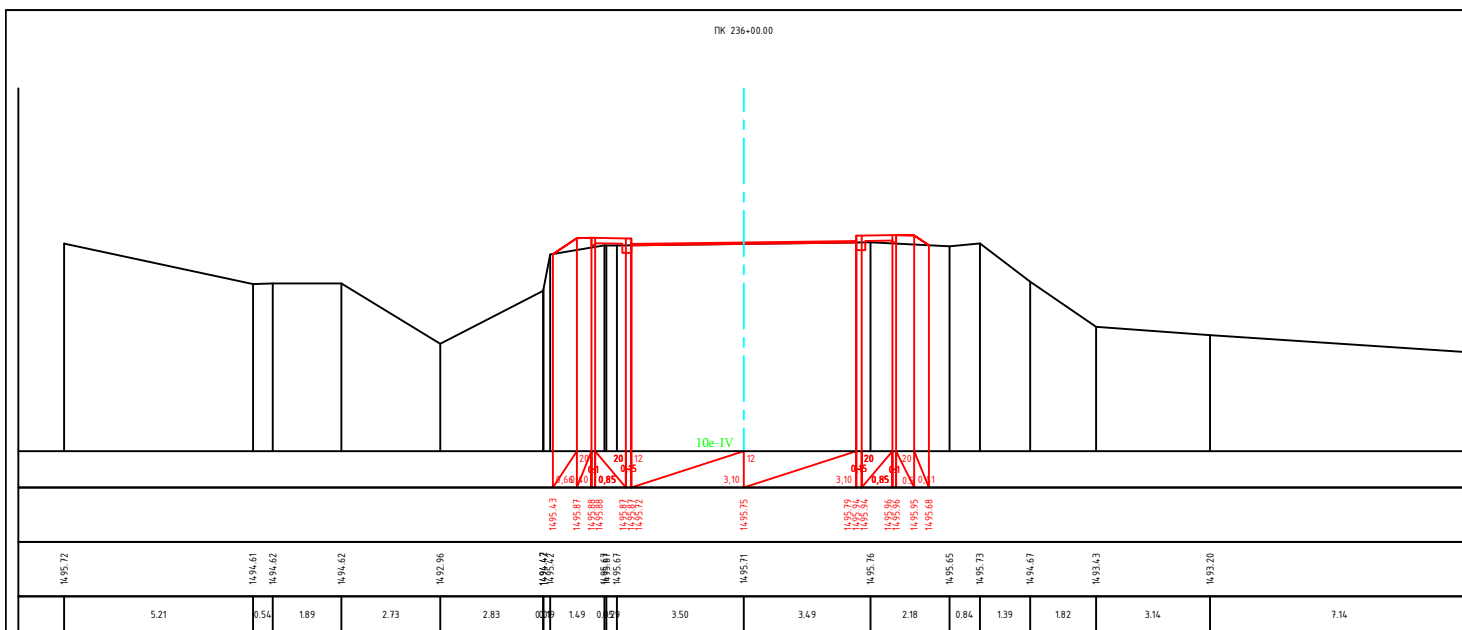


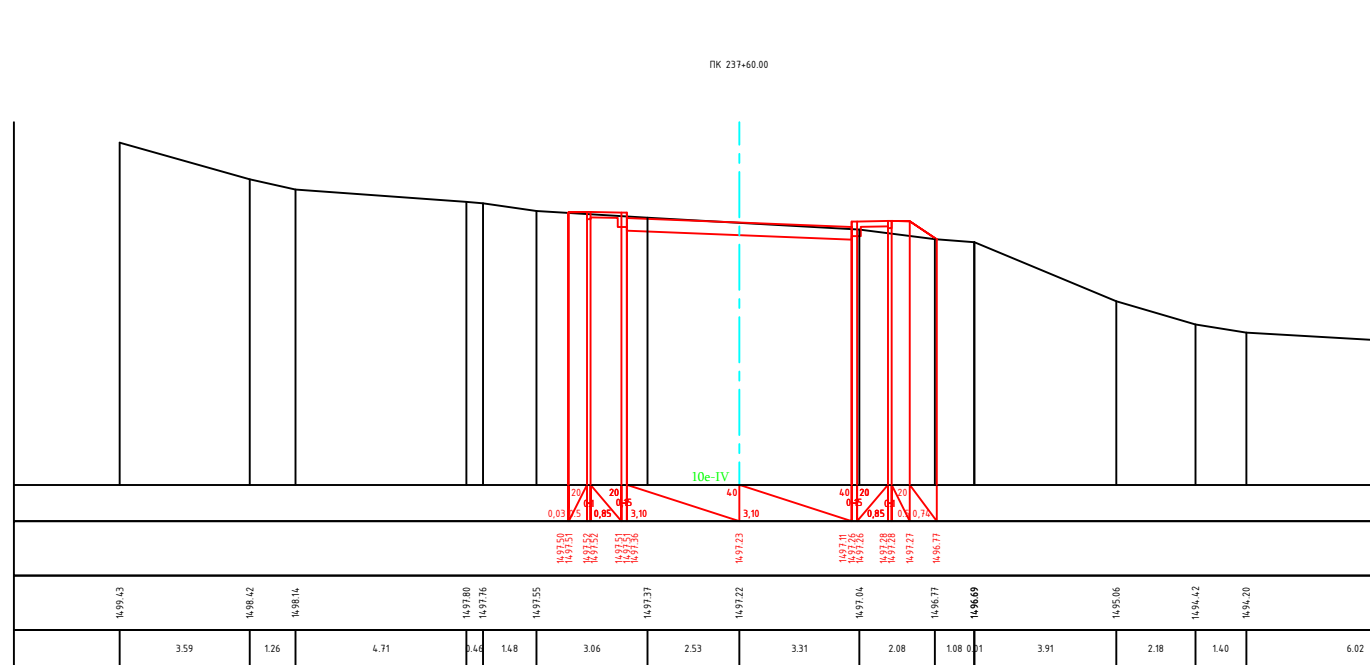
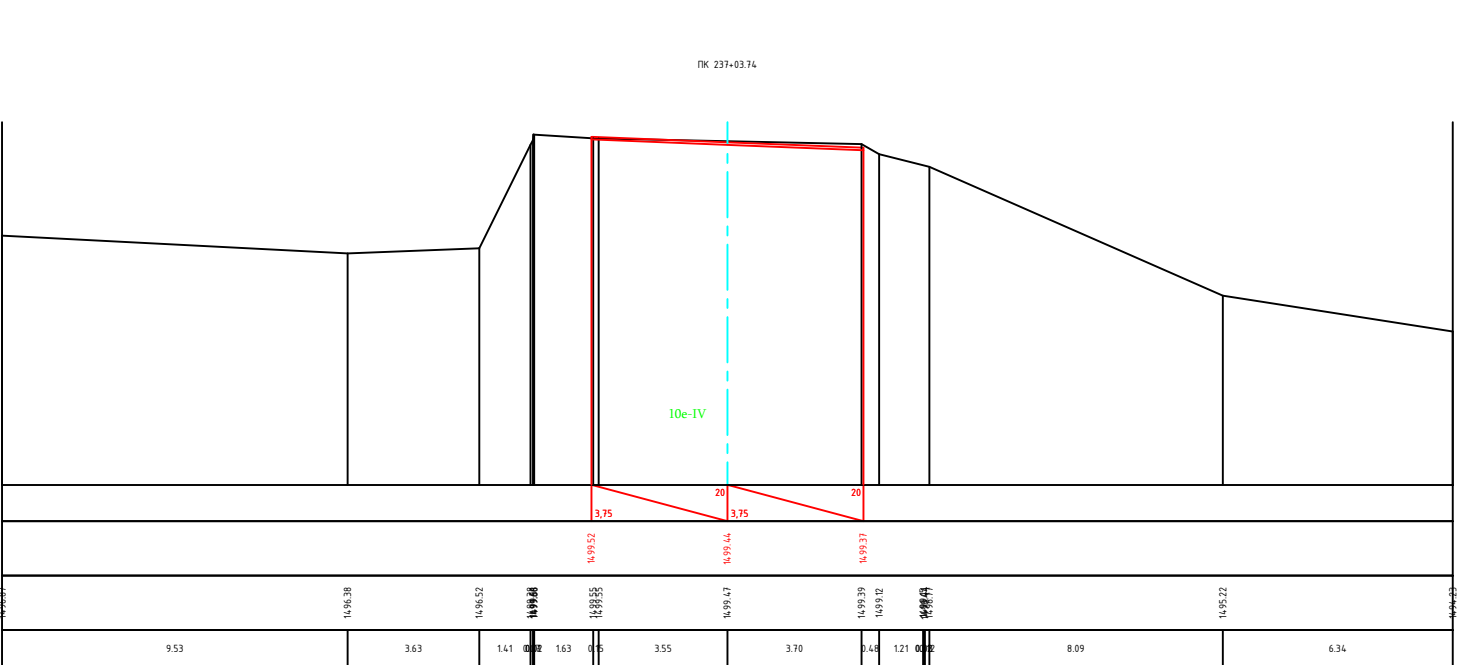
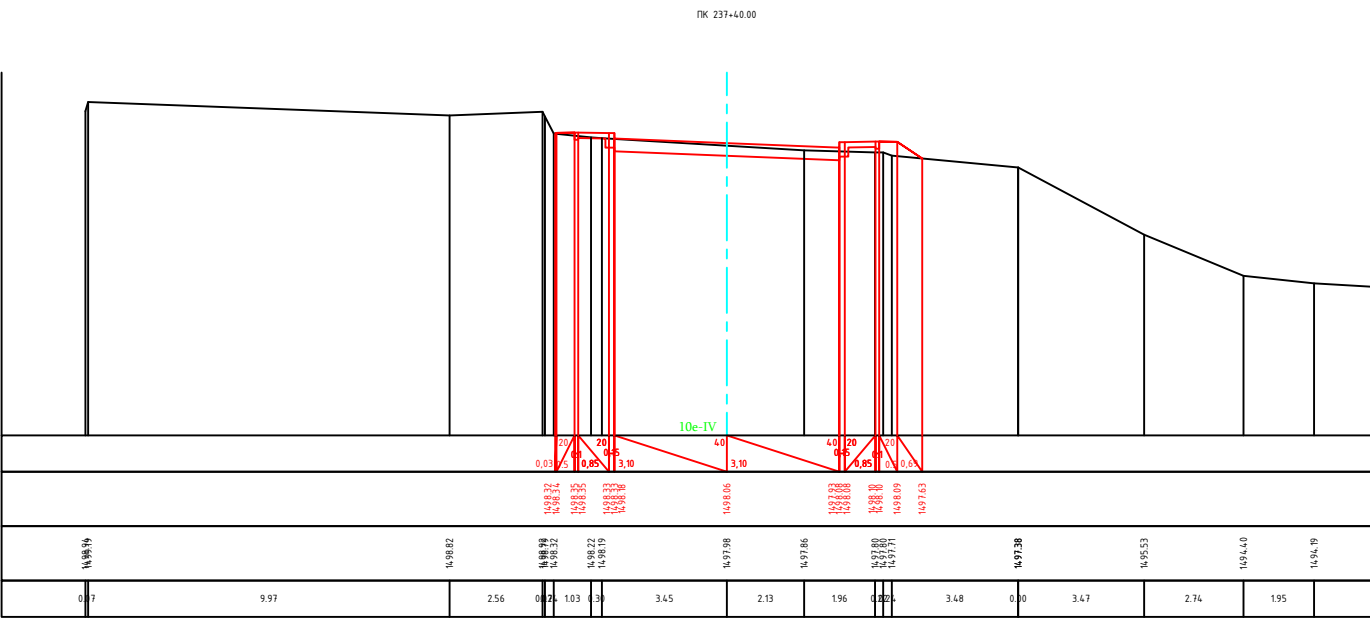
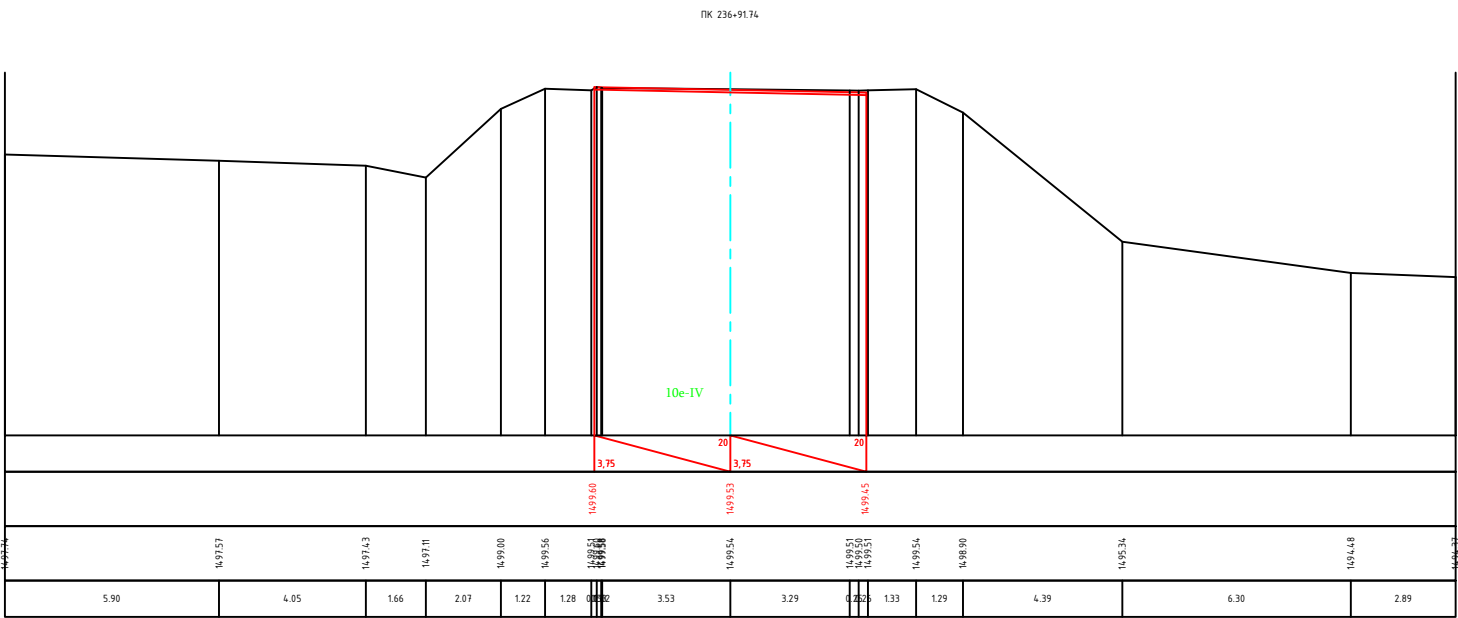
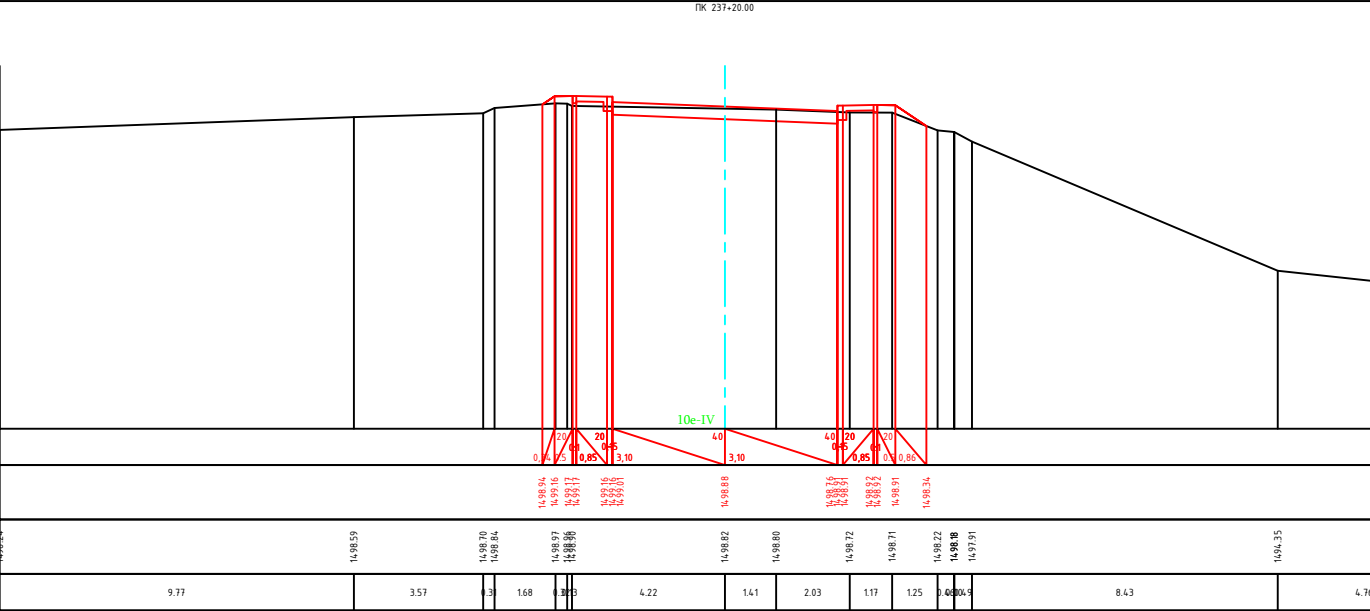






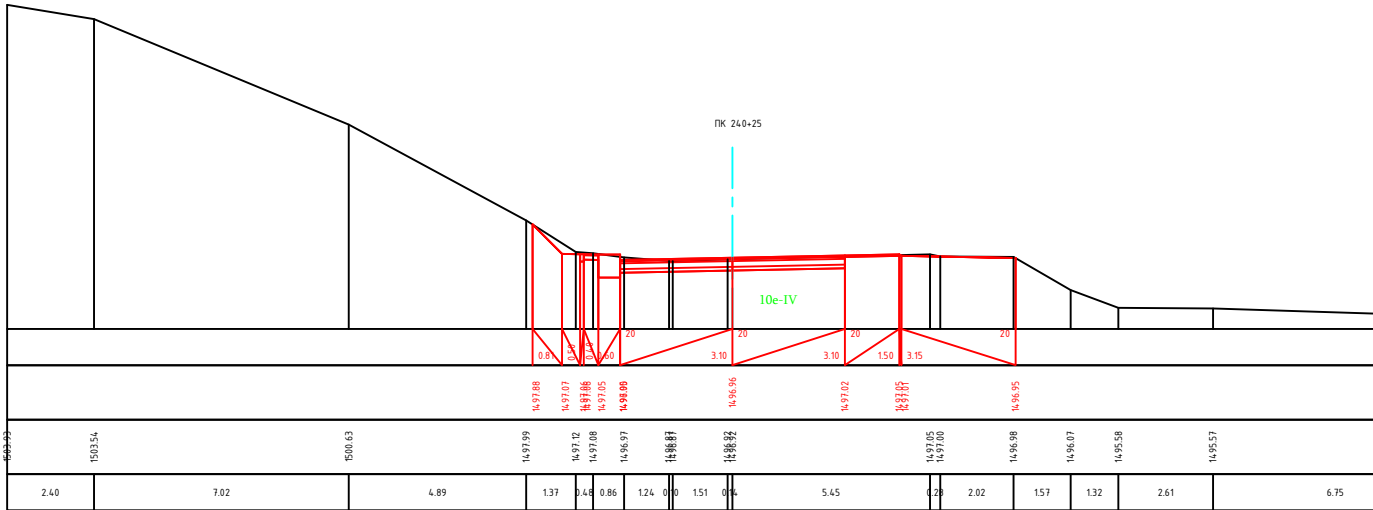
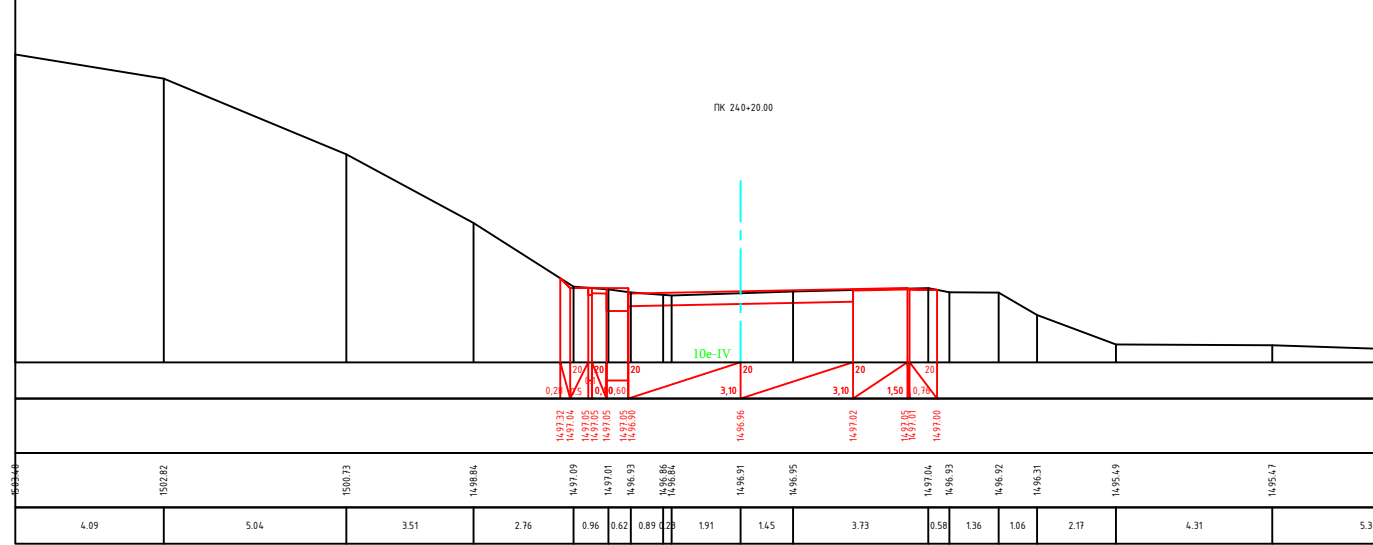
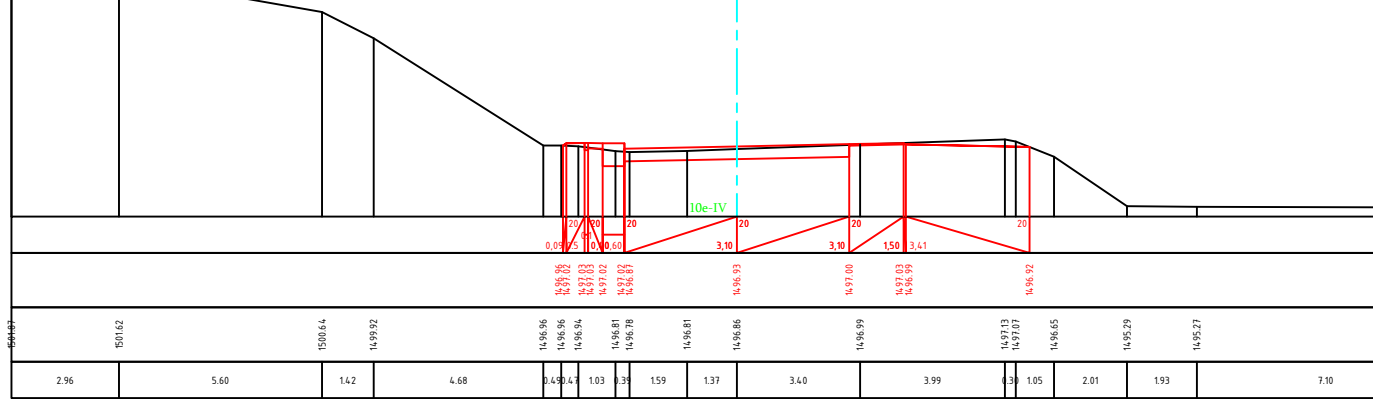
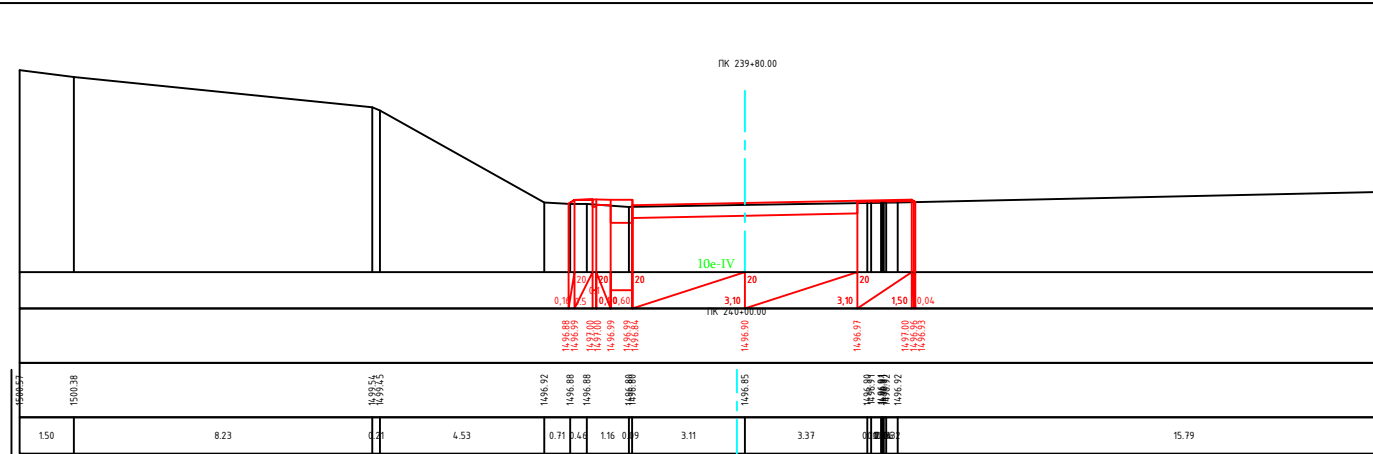
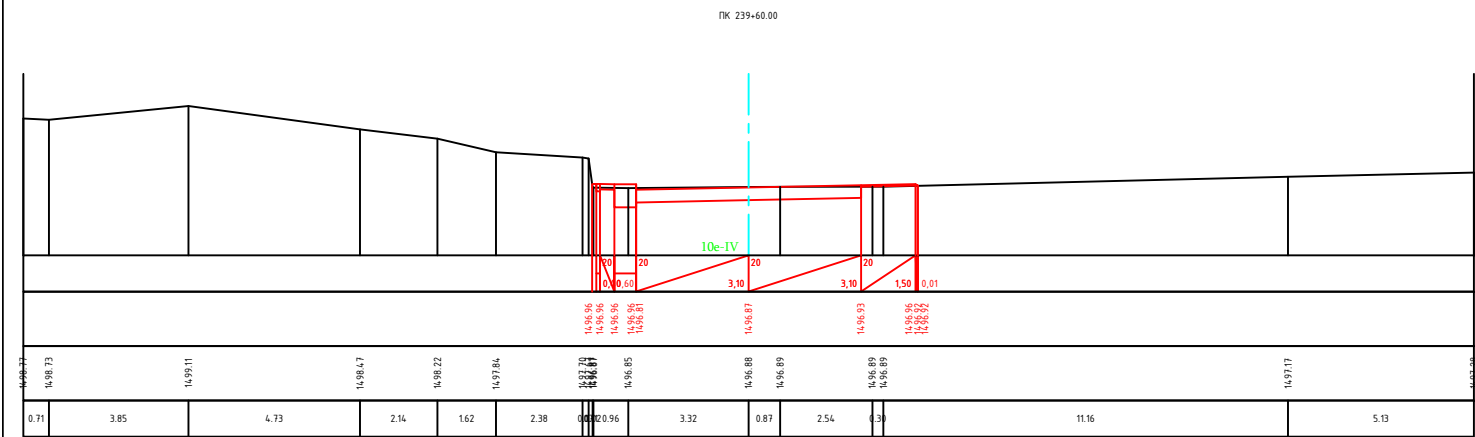
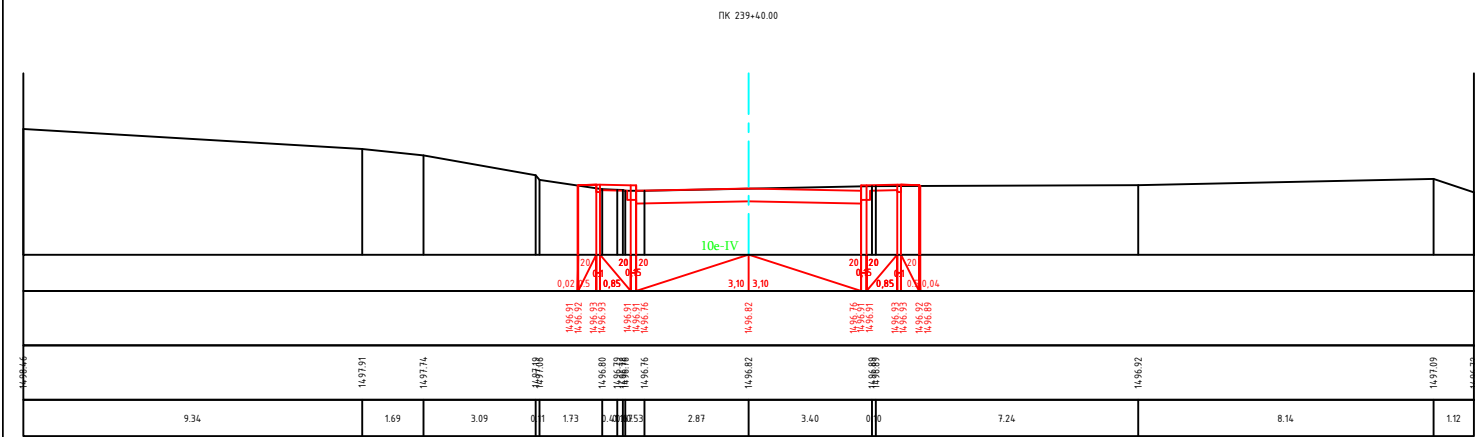
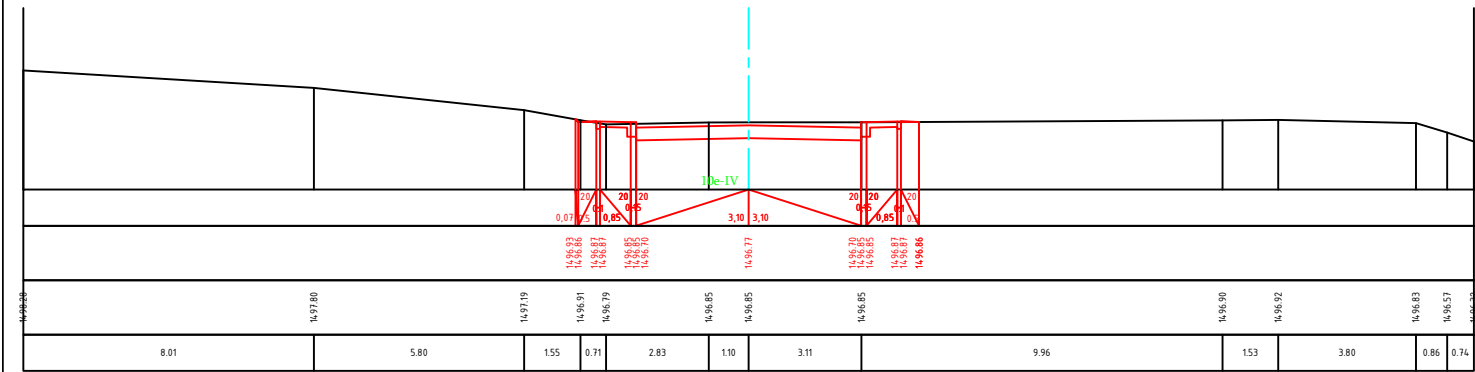
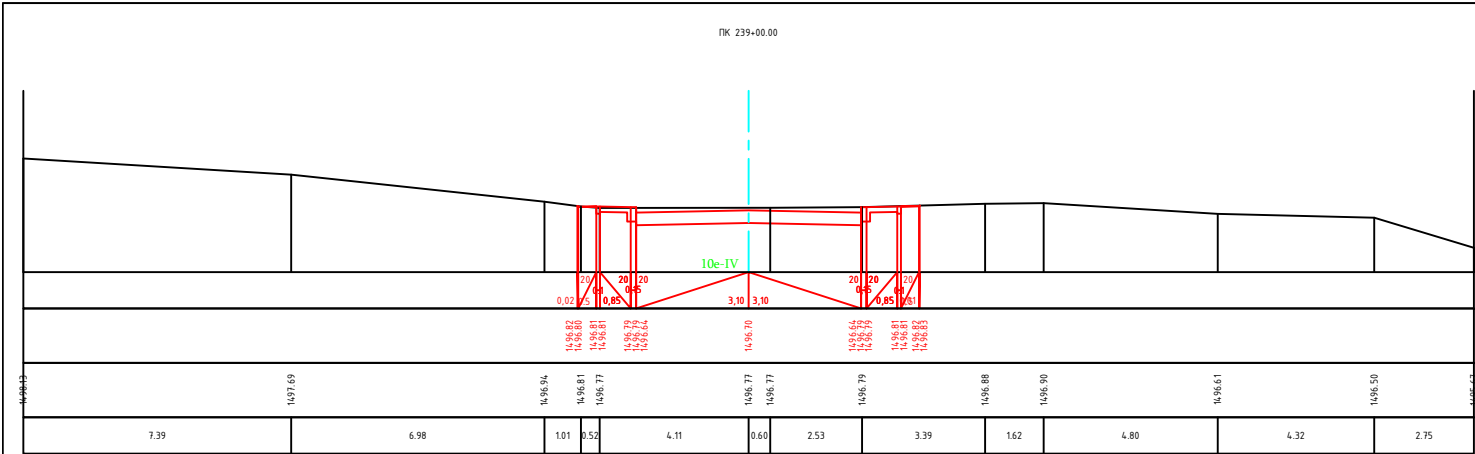


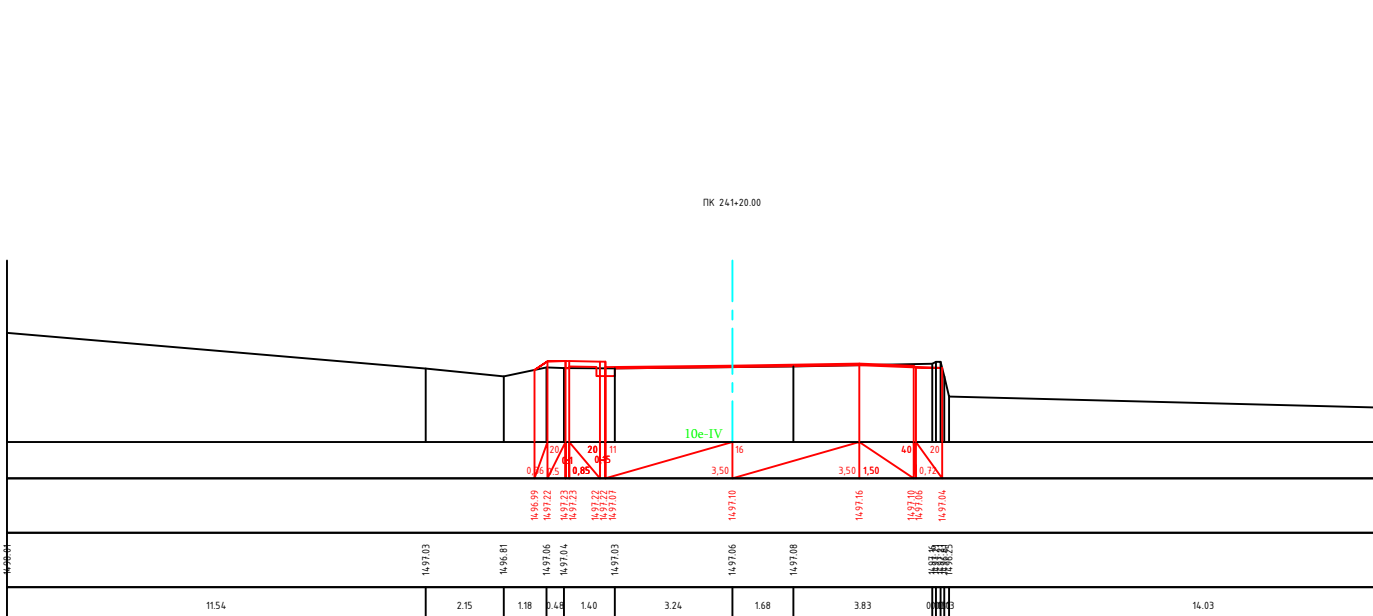
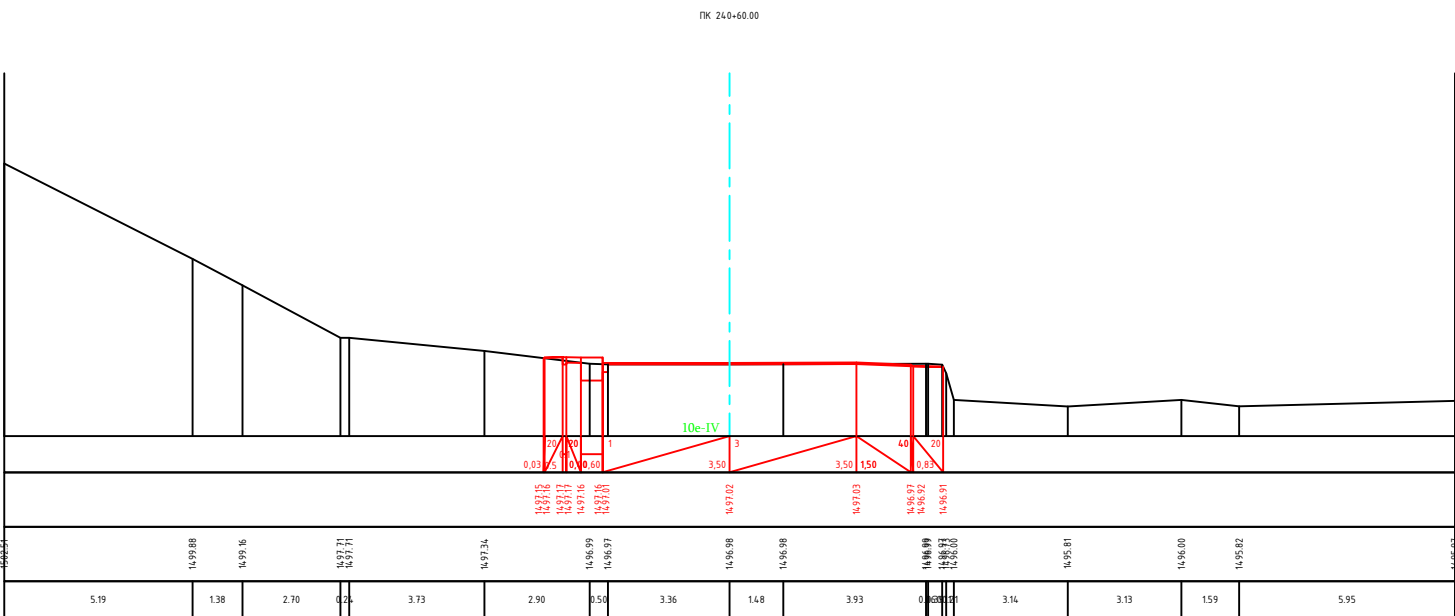
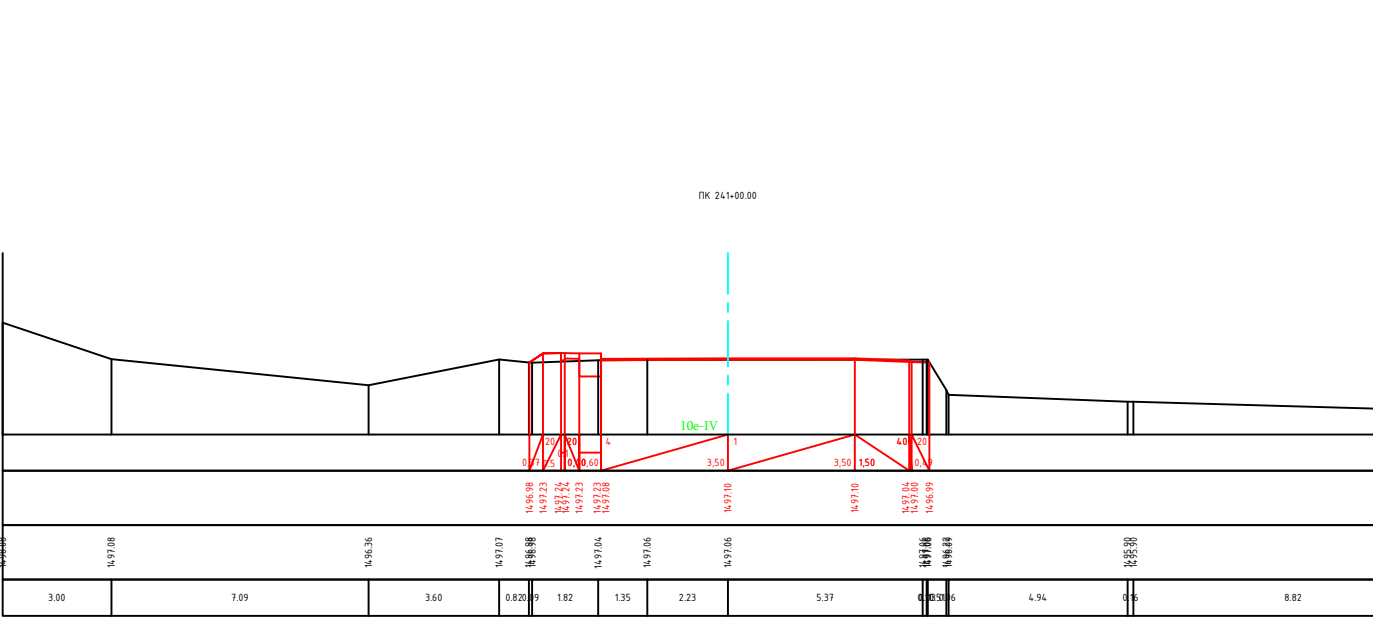
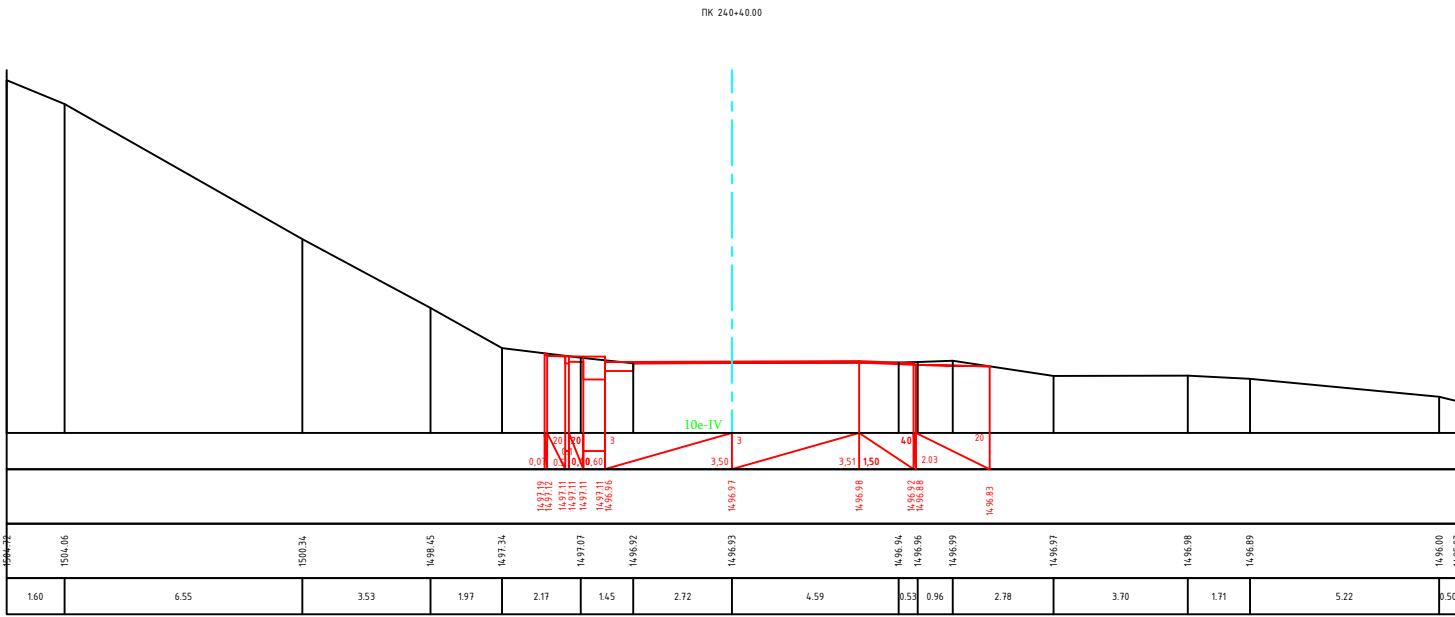
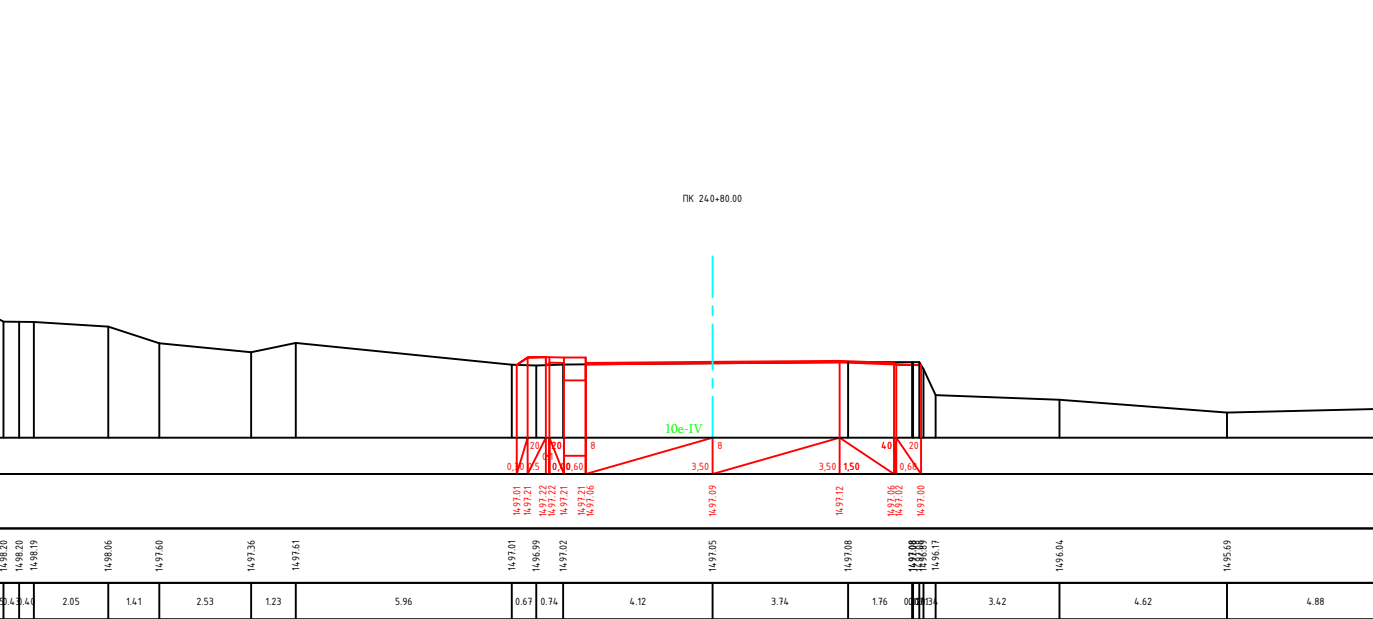
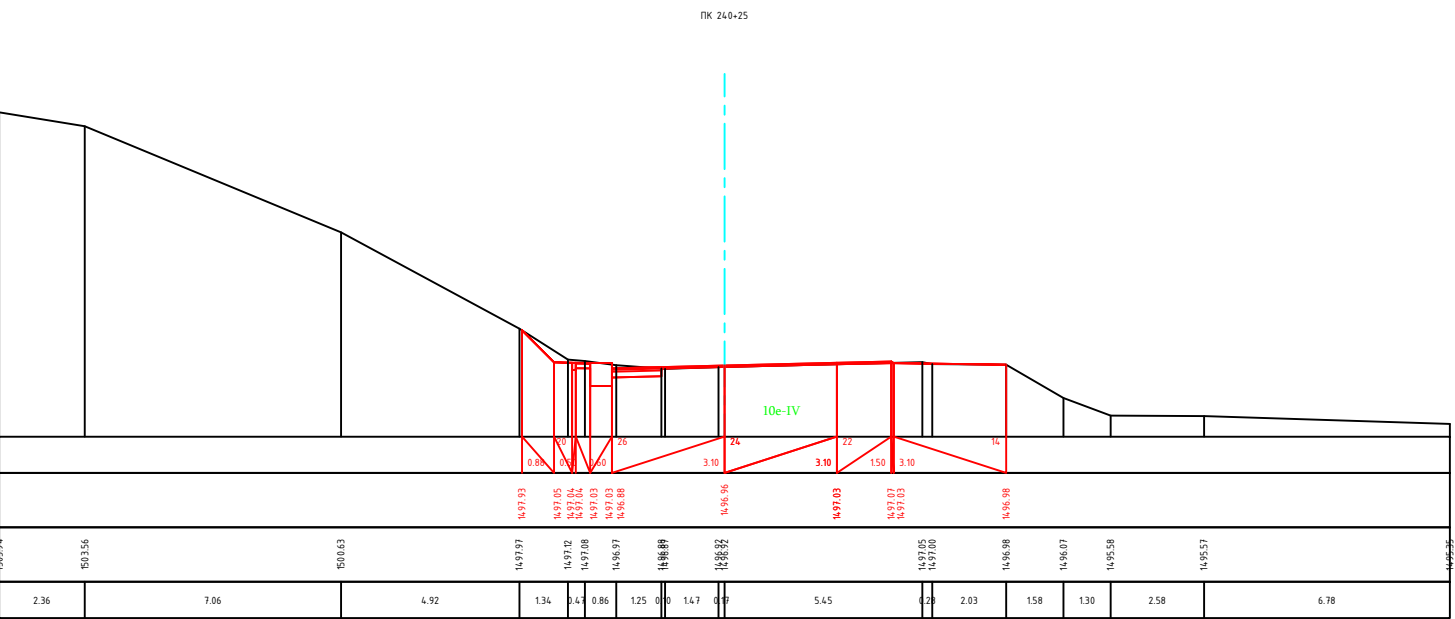










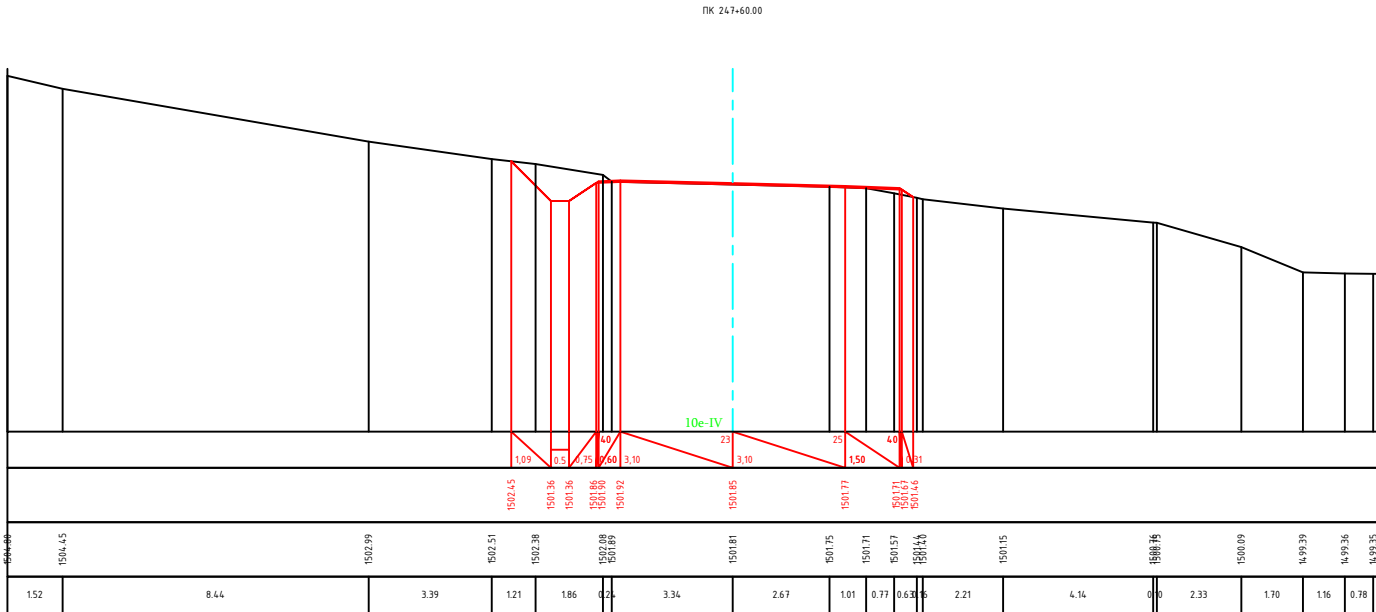
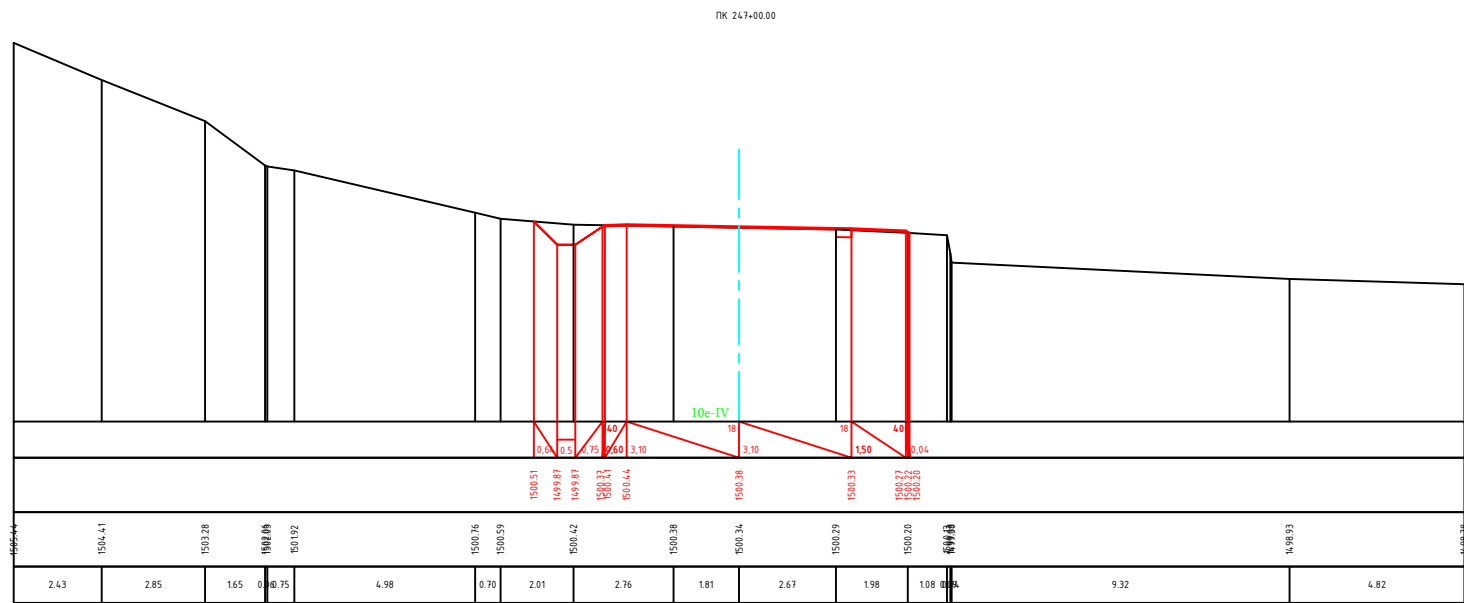
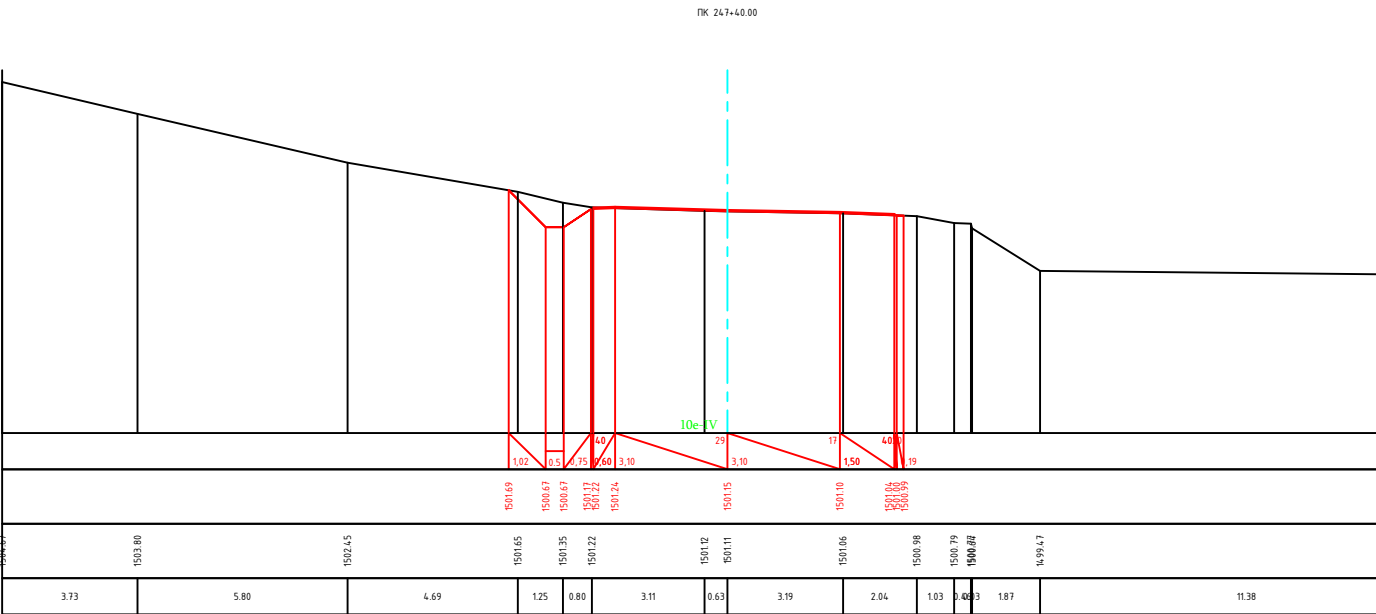
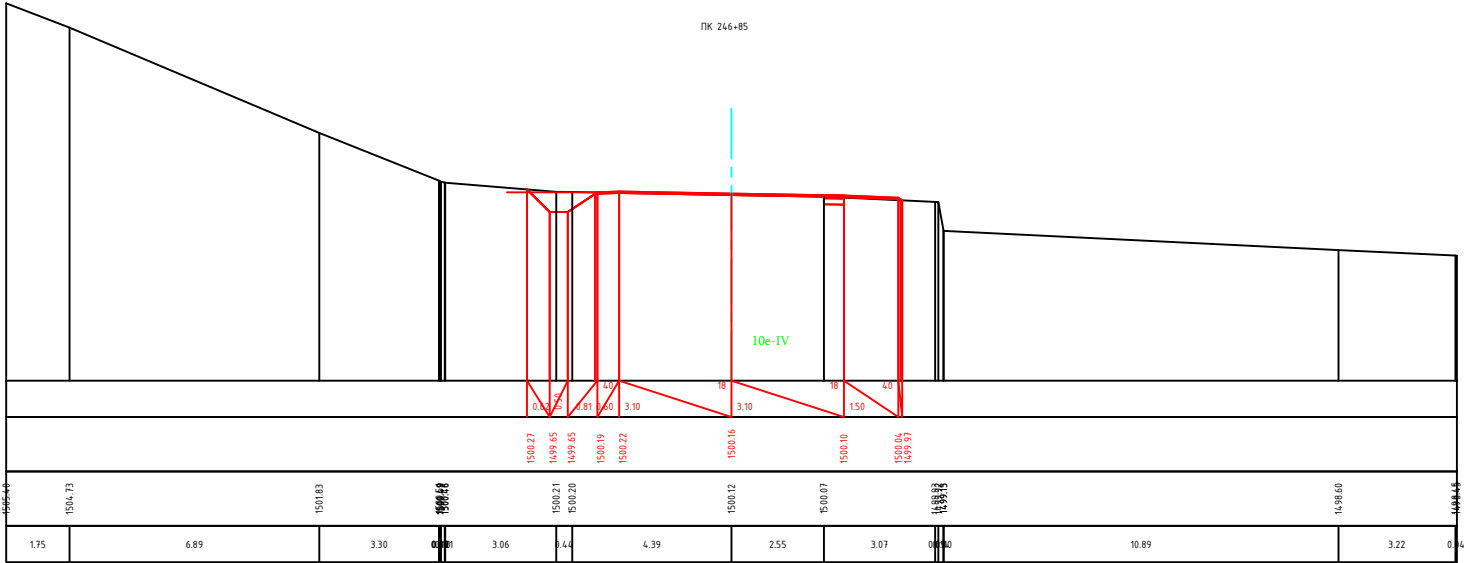
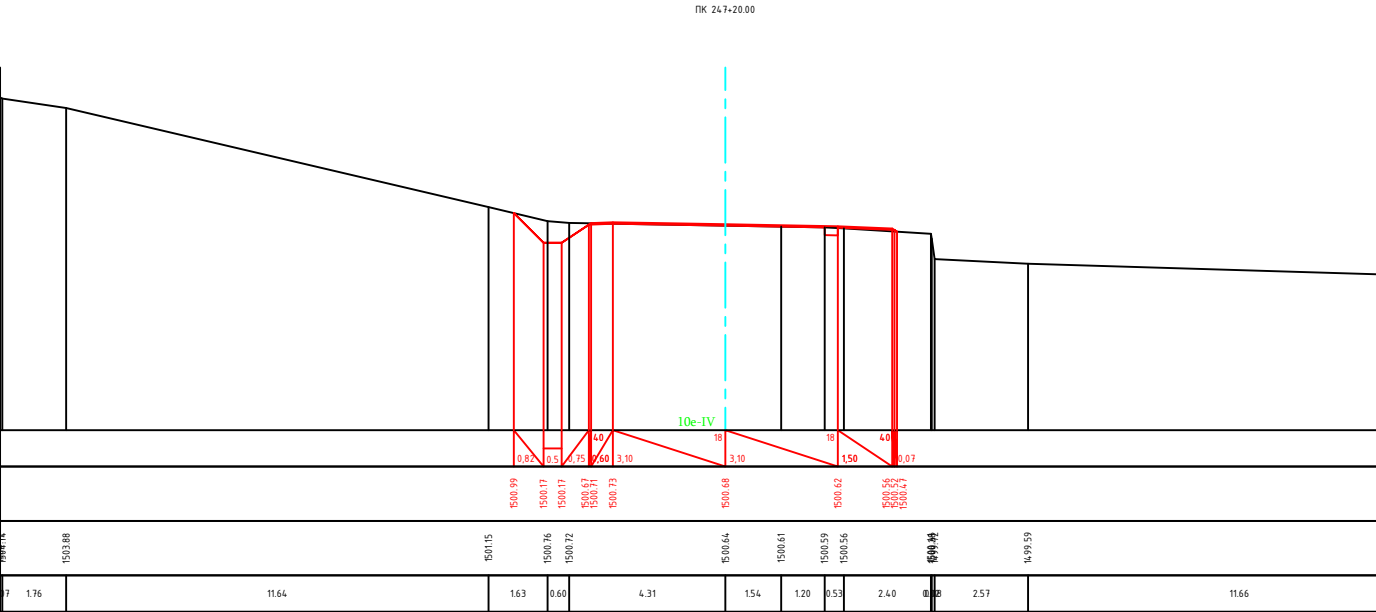
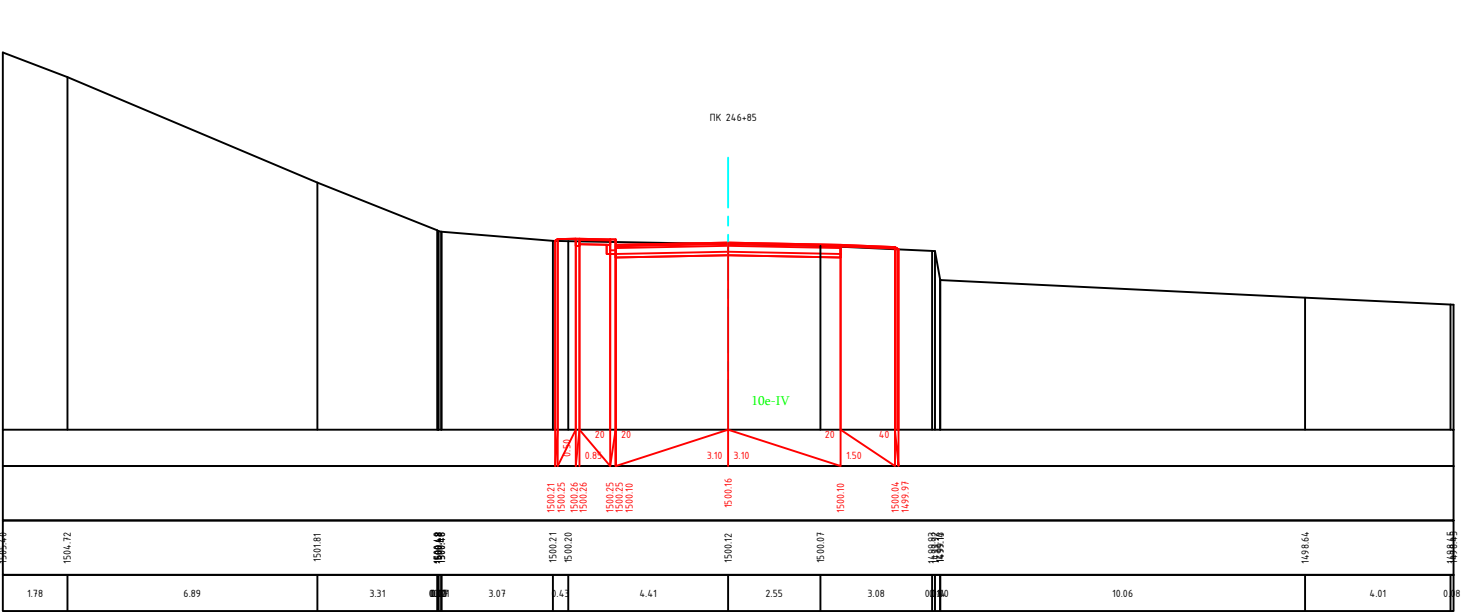


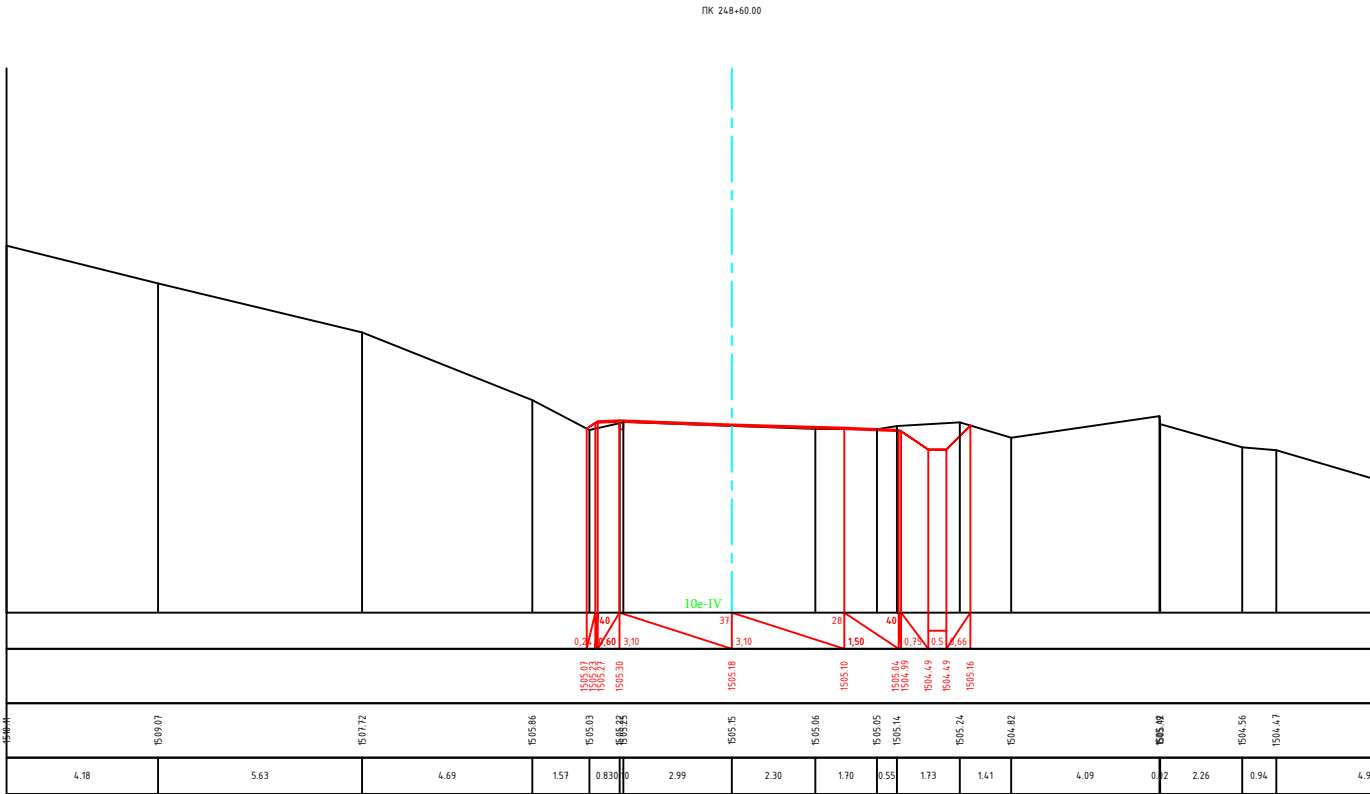
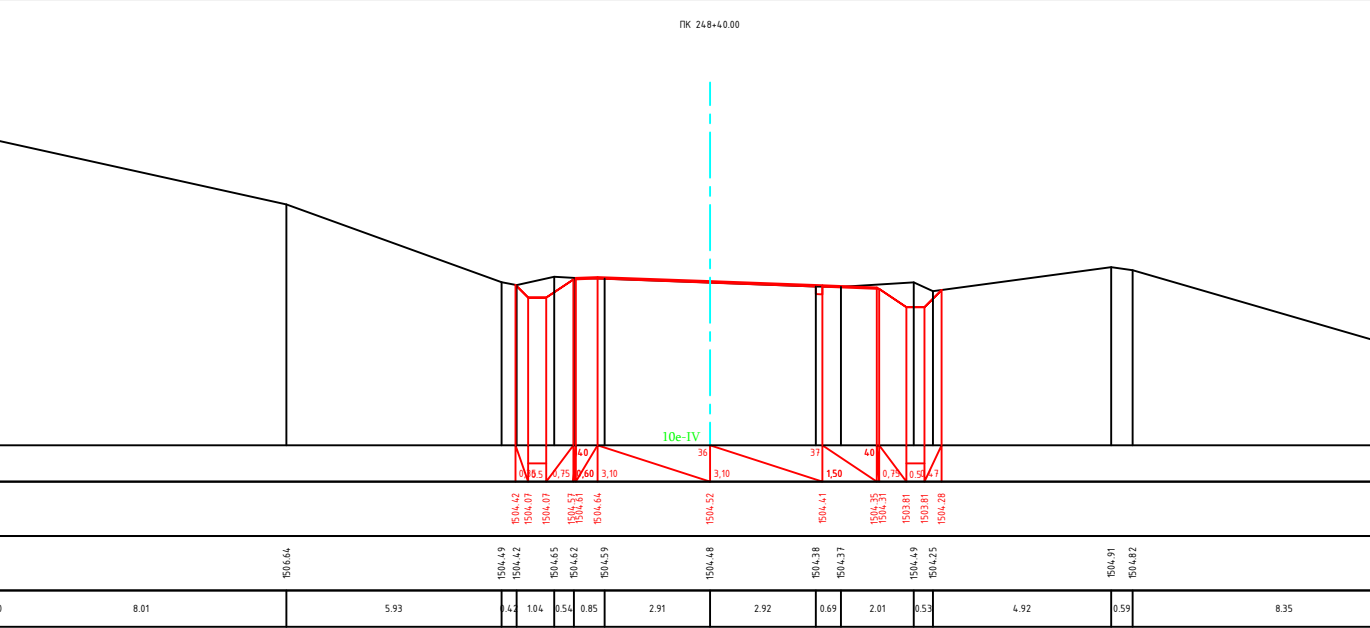
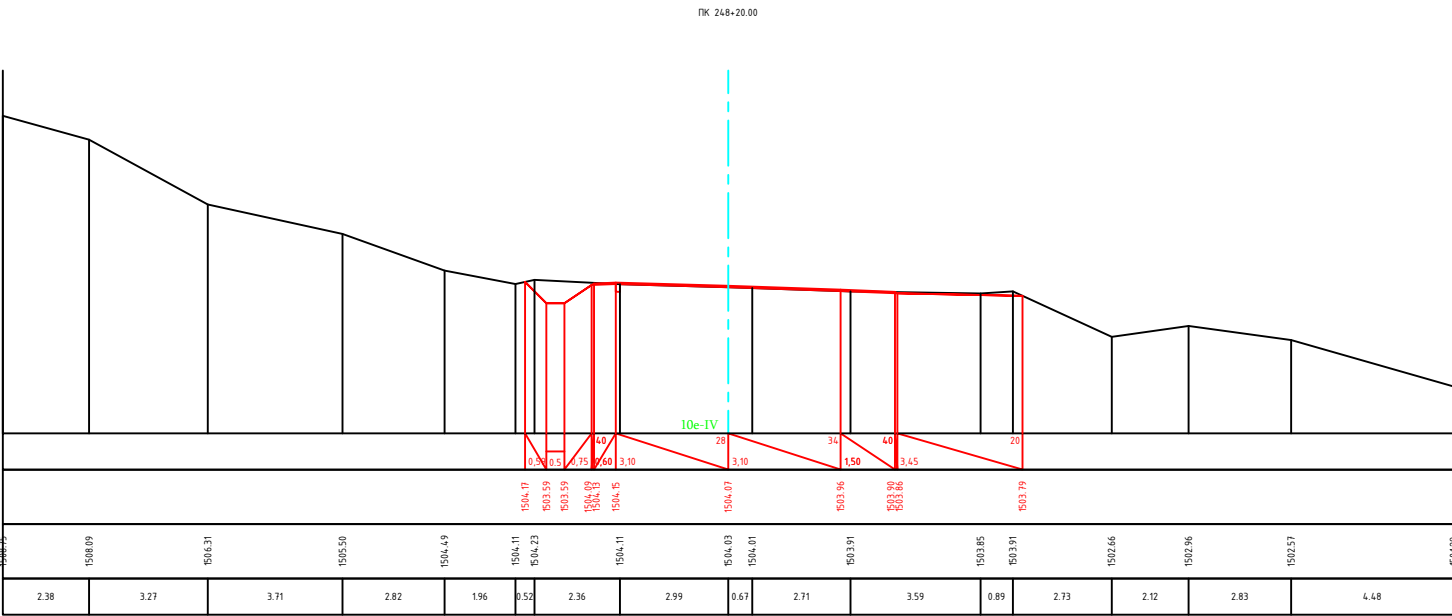
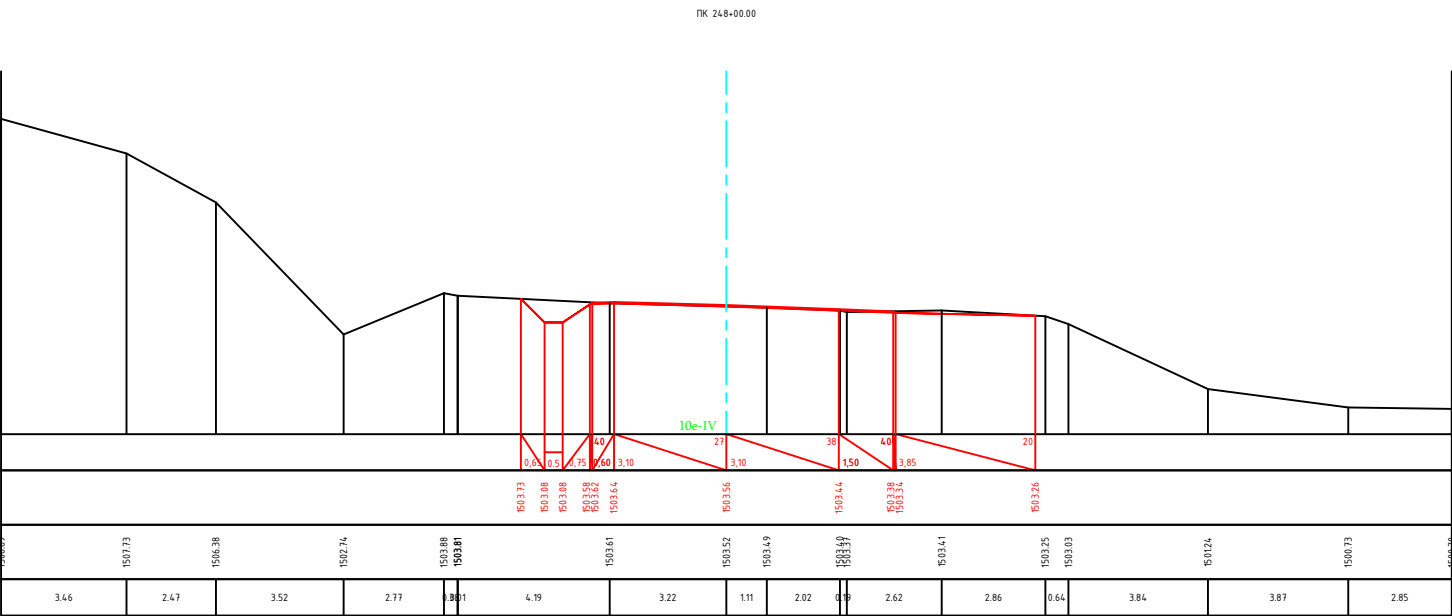
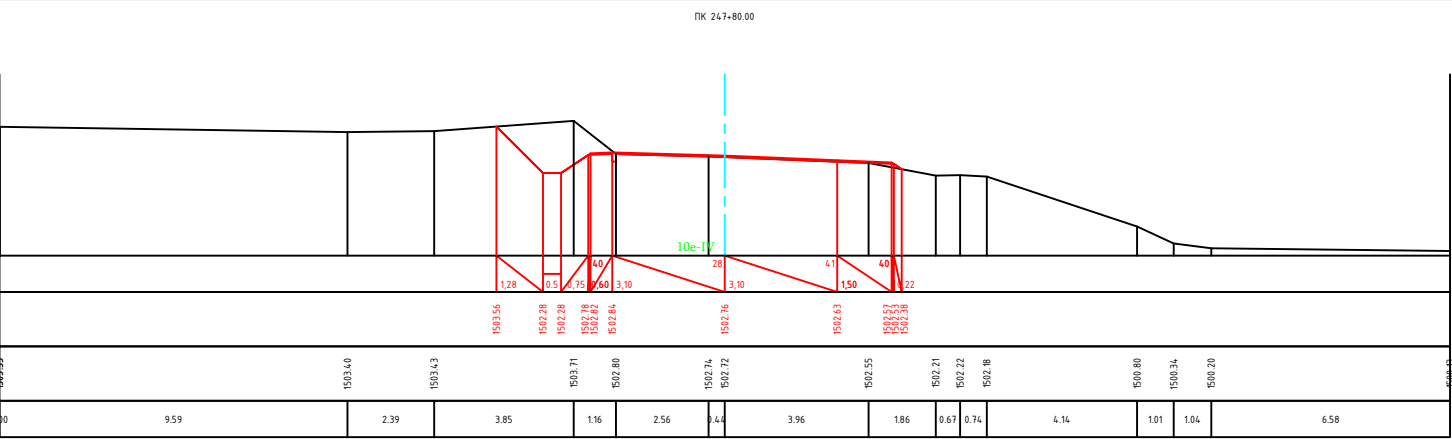




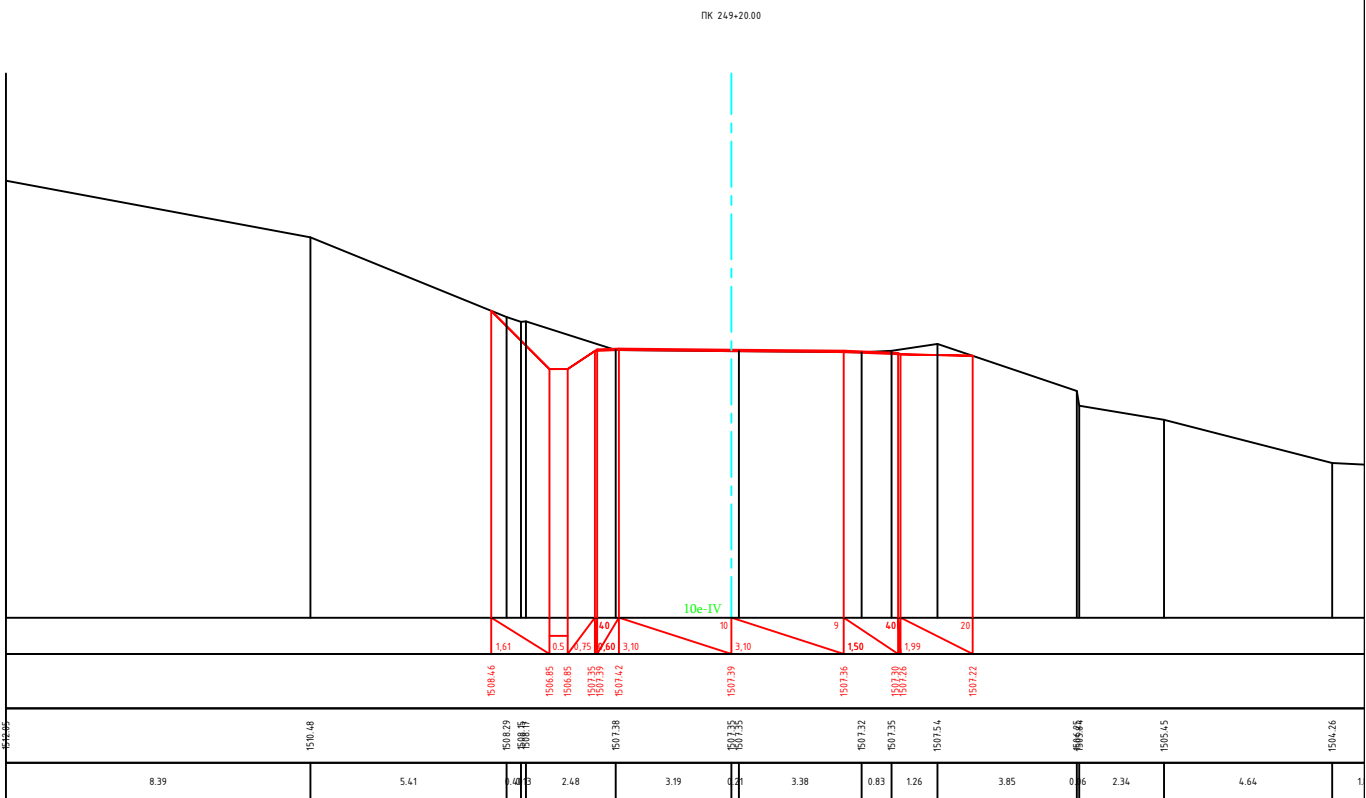


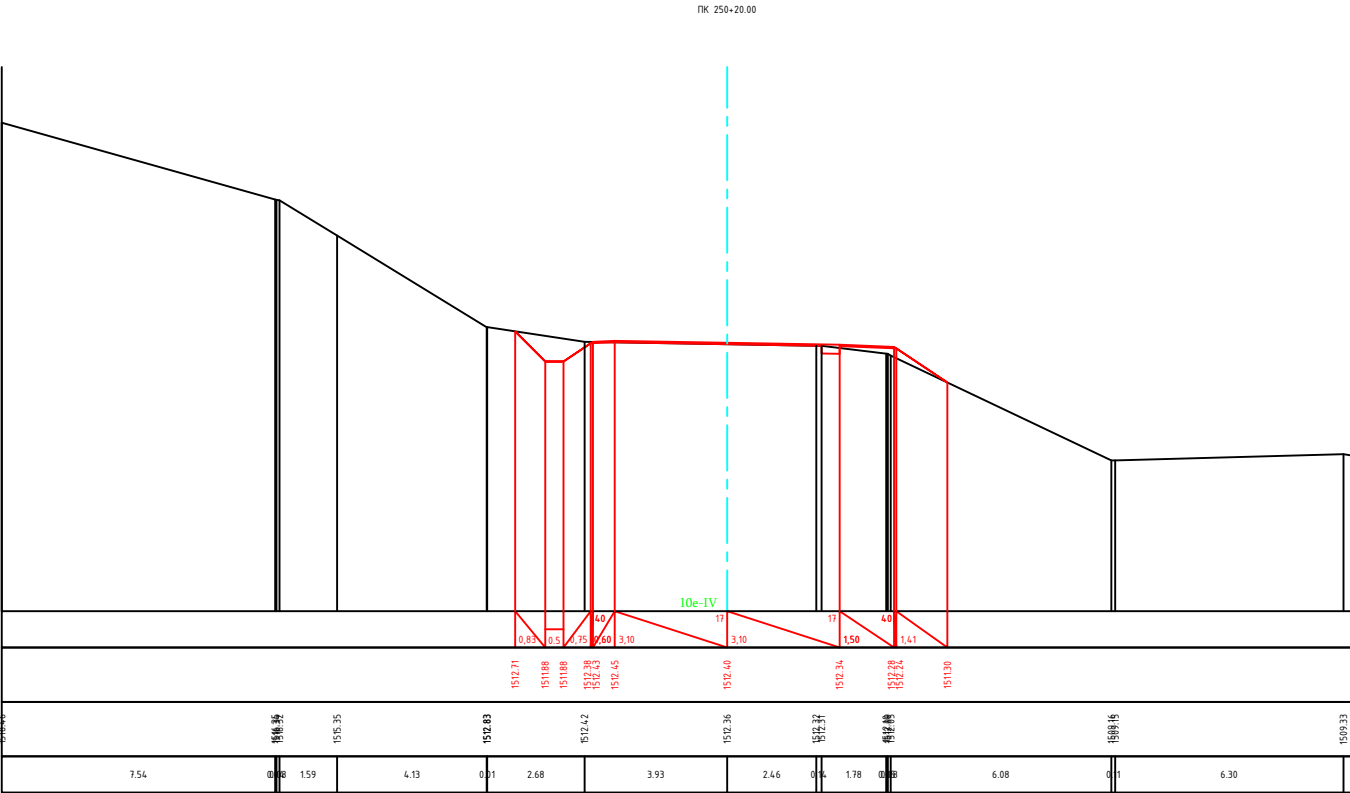
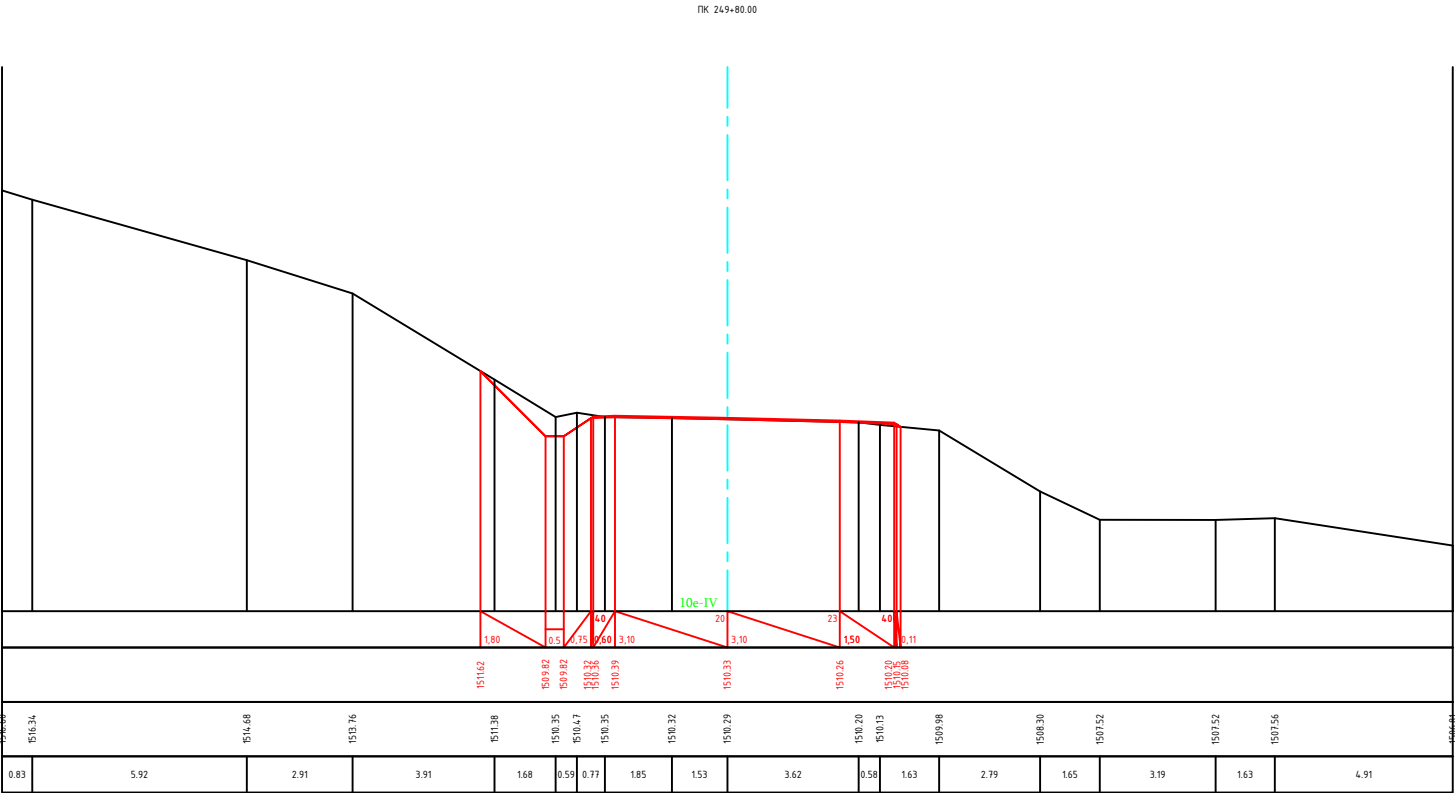
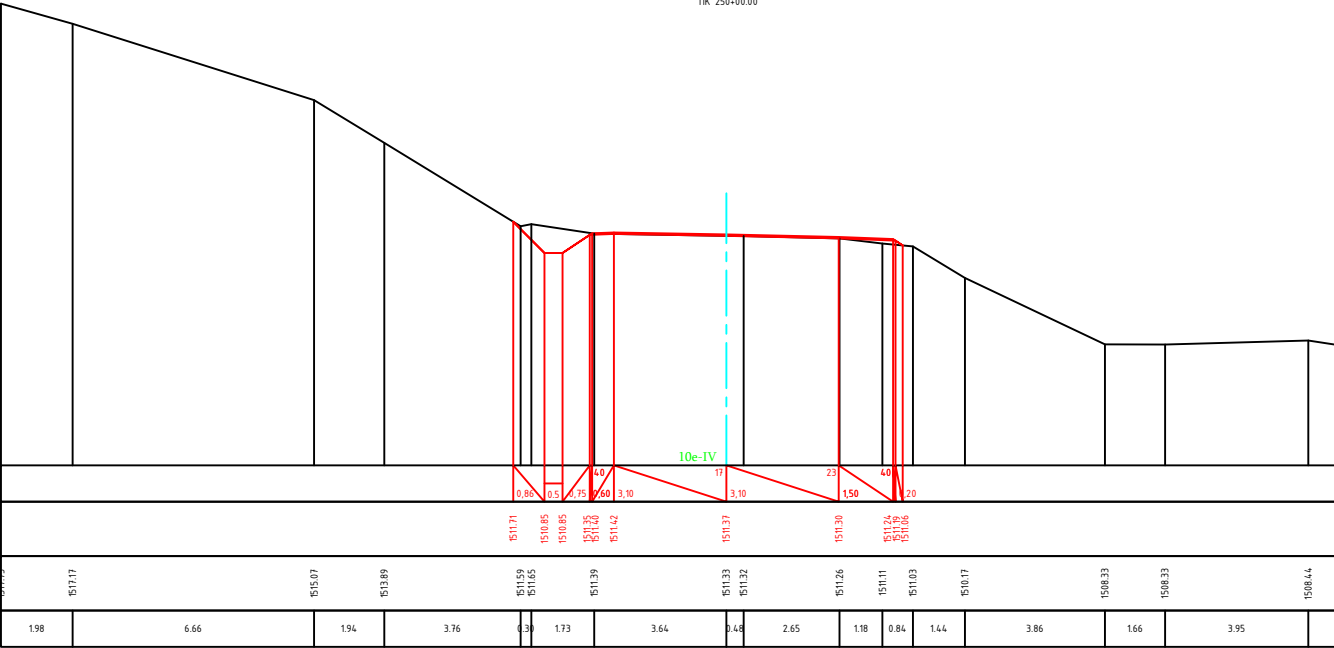
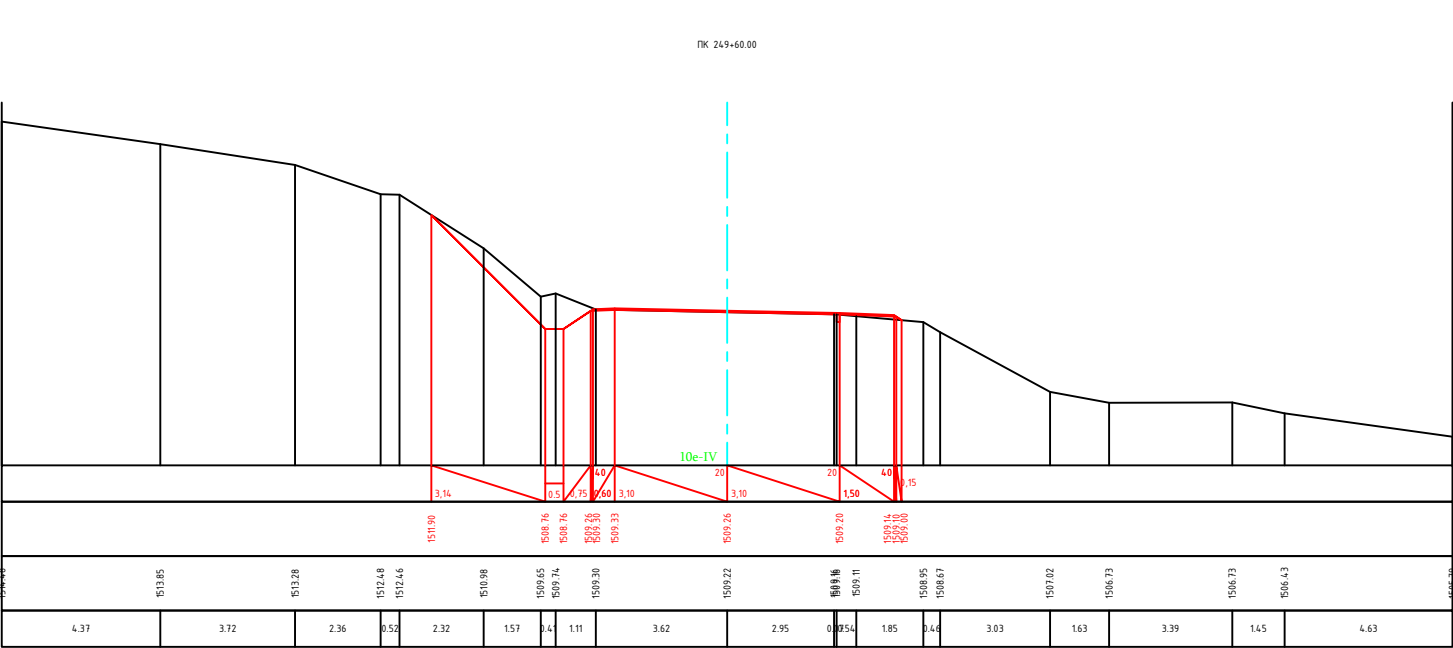


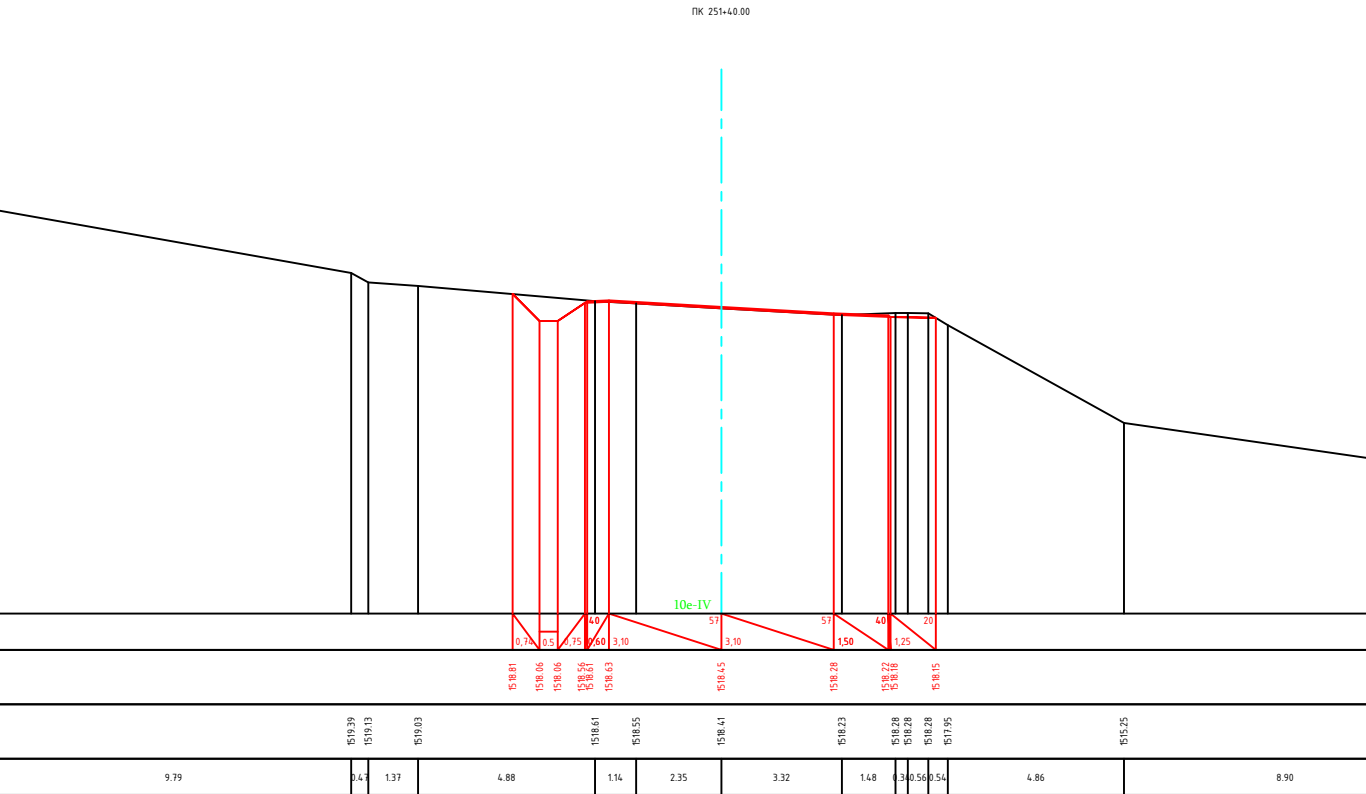

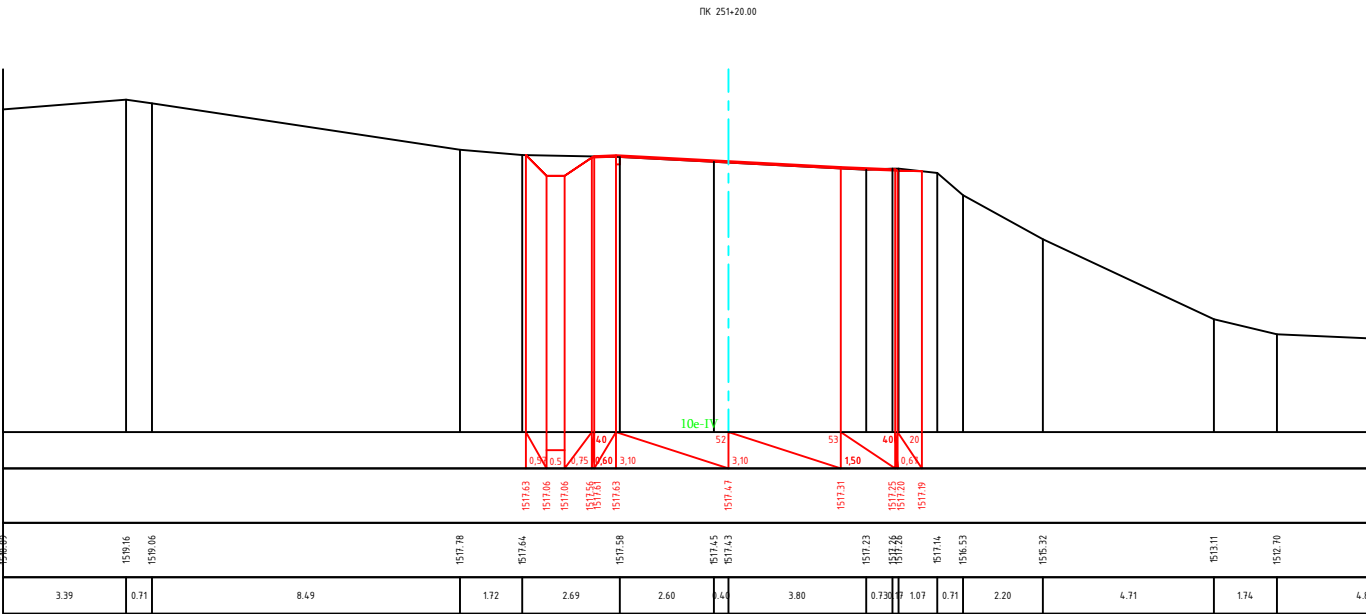
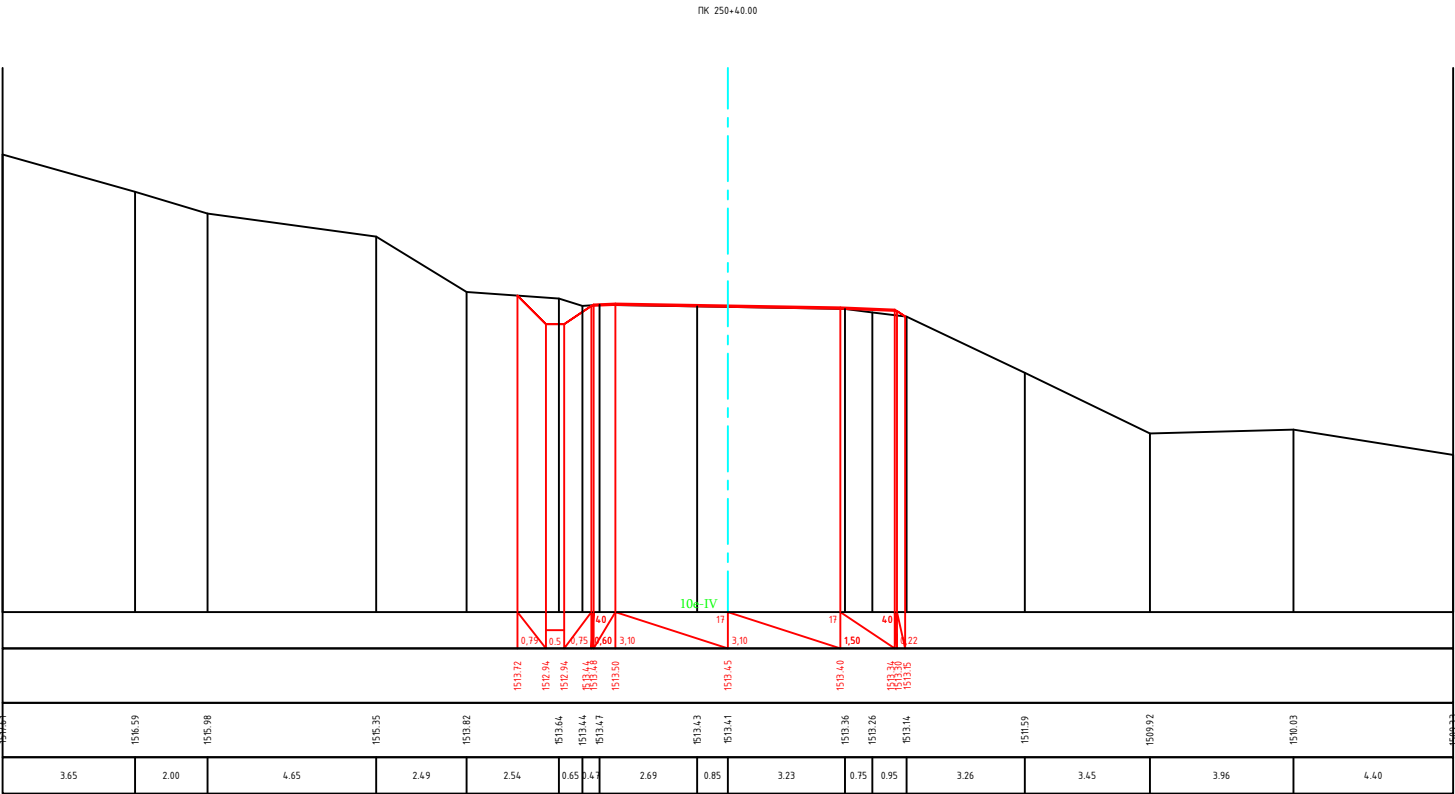




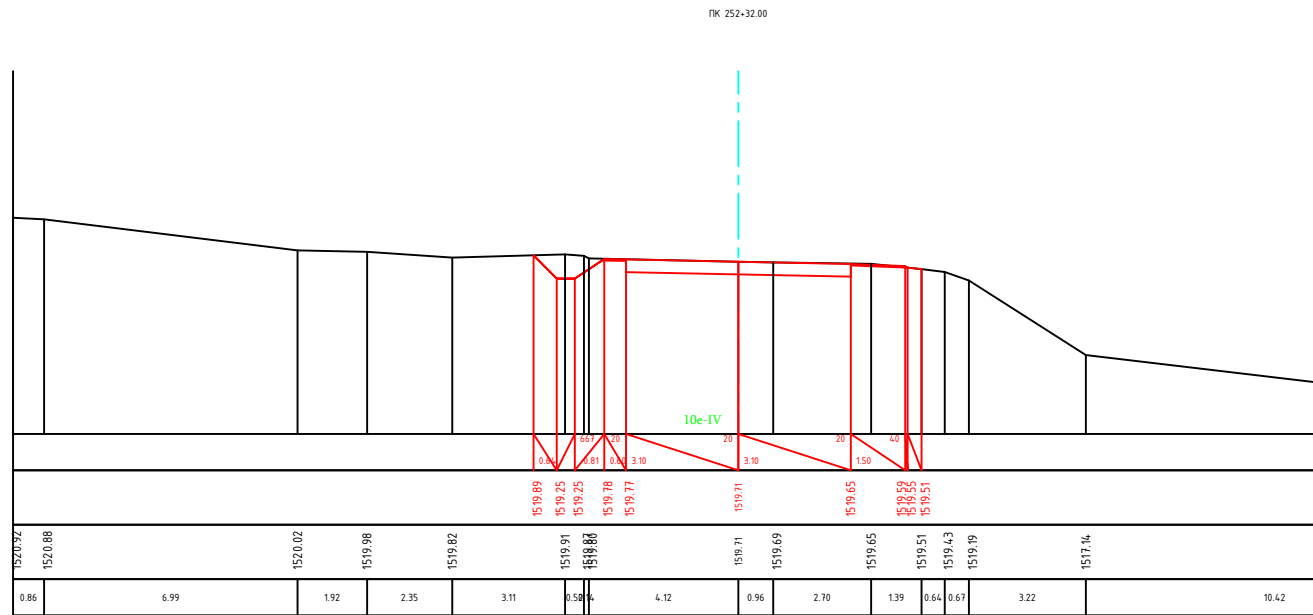
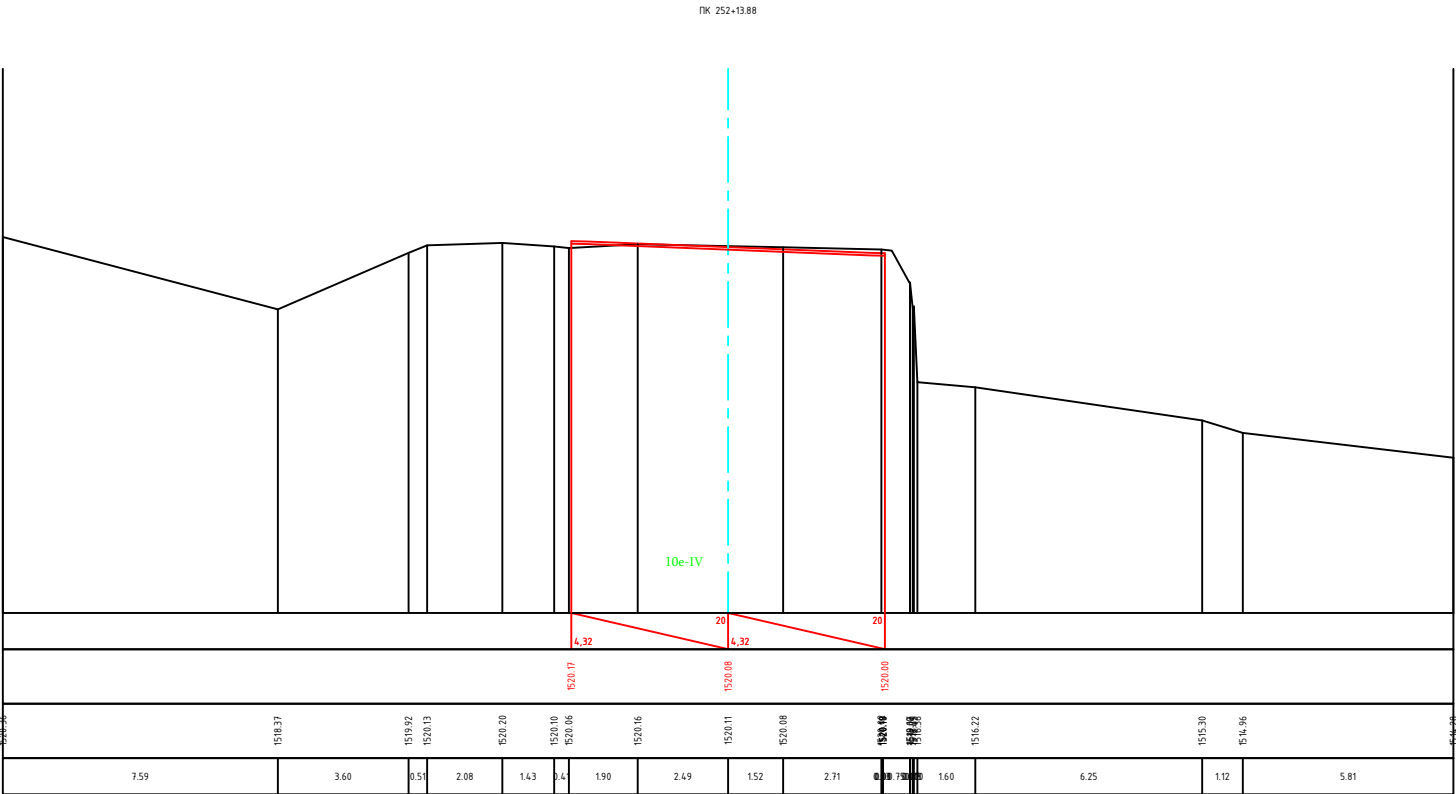
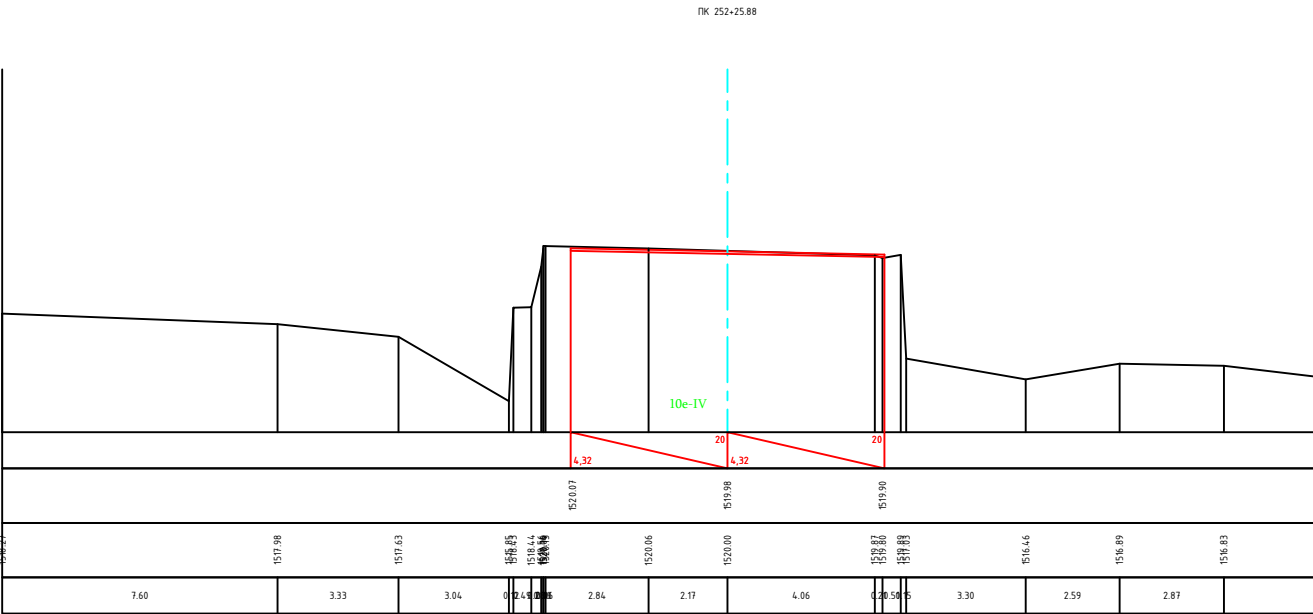
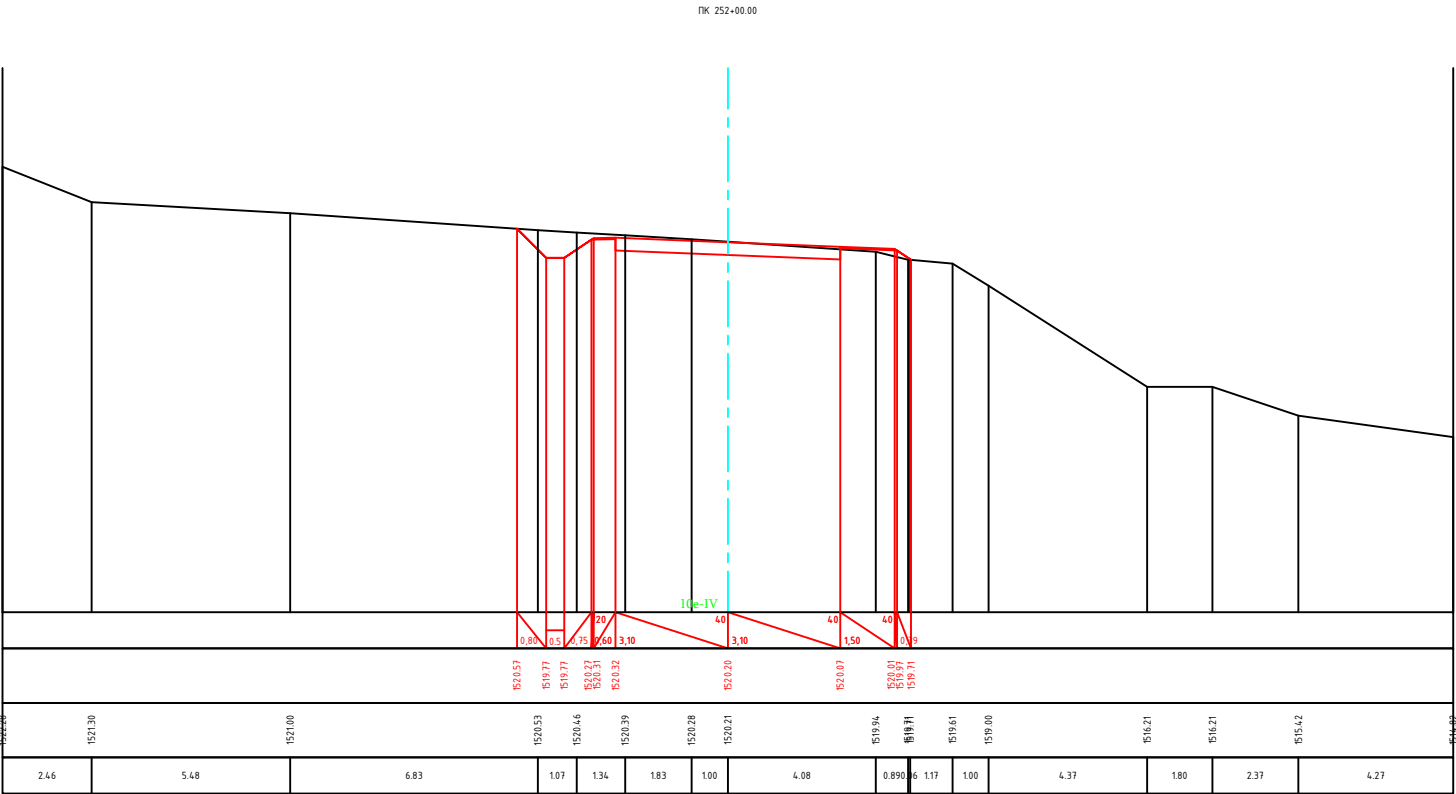




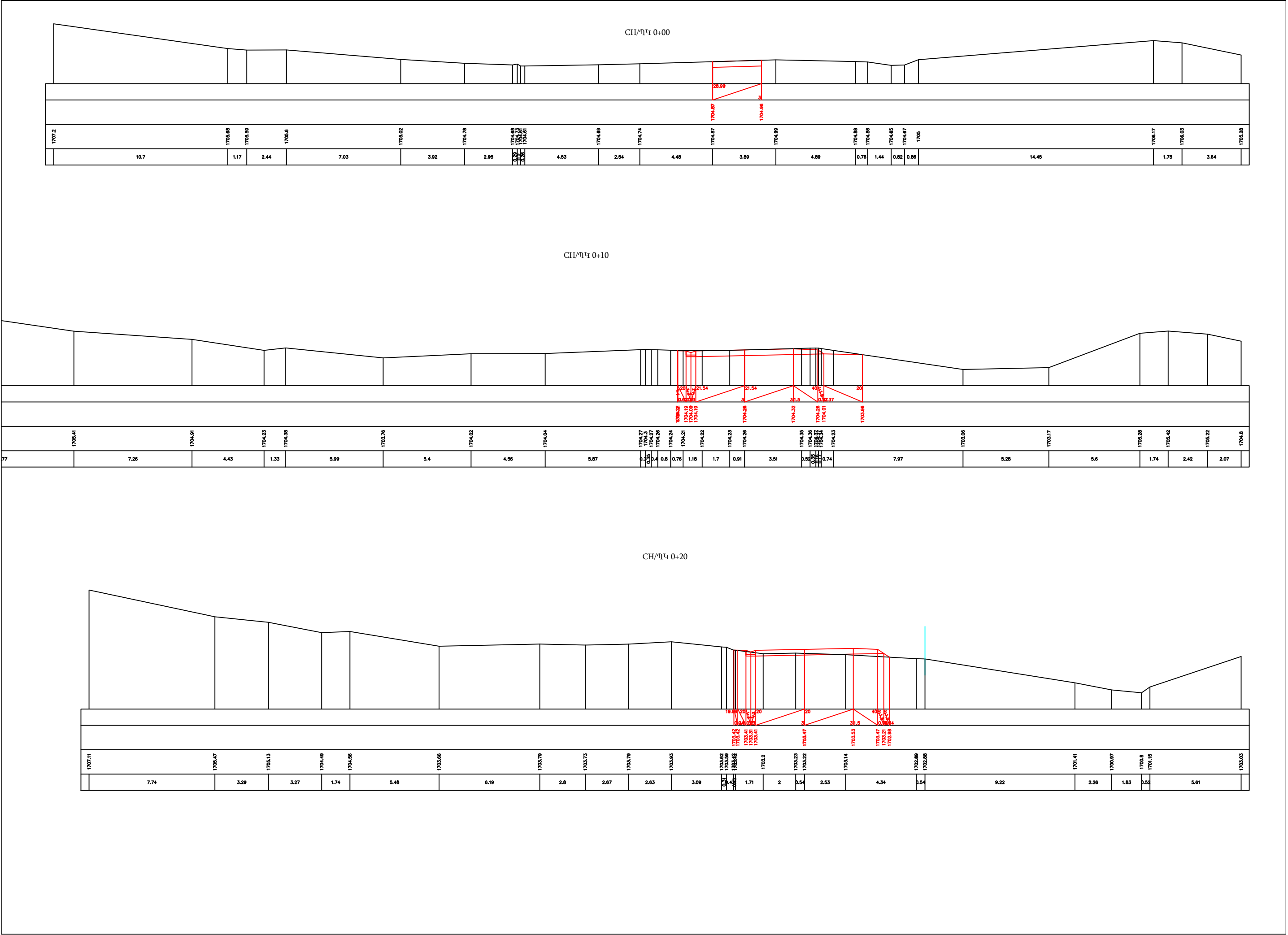




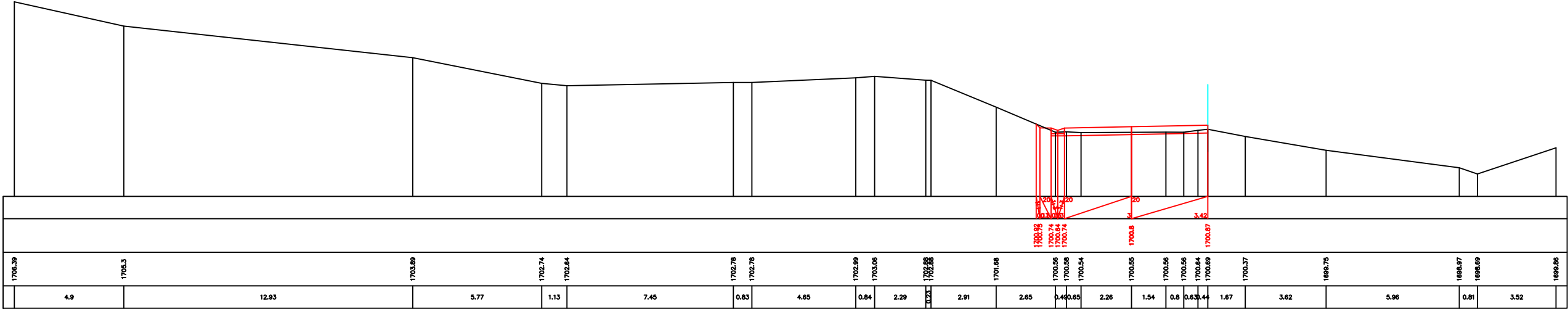




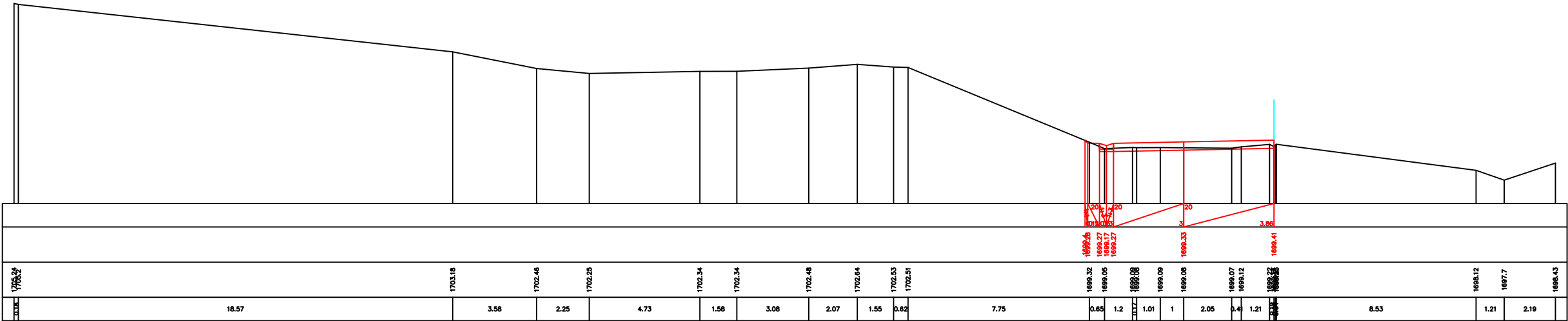
Road H6-Nor Geghi-Argel-Arzakan-Hrazdan  
Ա/Ճ Հ6-Նոր Գեղի-Արգել-Արզական-Հրազդան  
Access ramp to v. Qaghsi /Իջաստեղ գ. Քաղսի (km/կմ 0+000 - km/կմ 1+570)



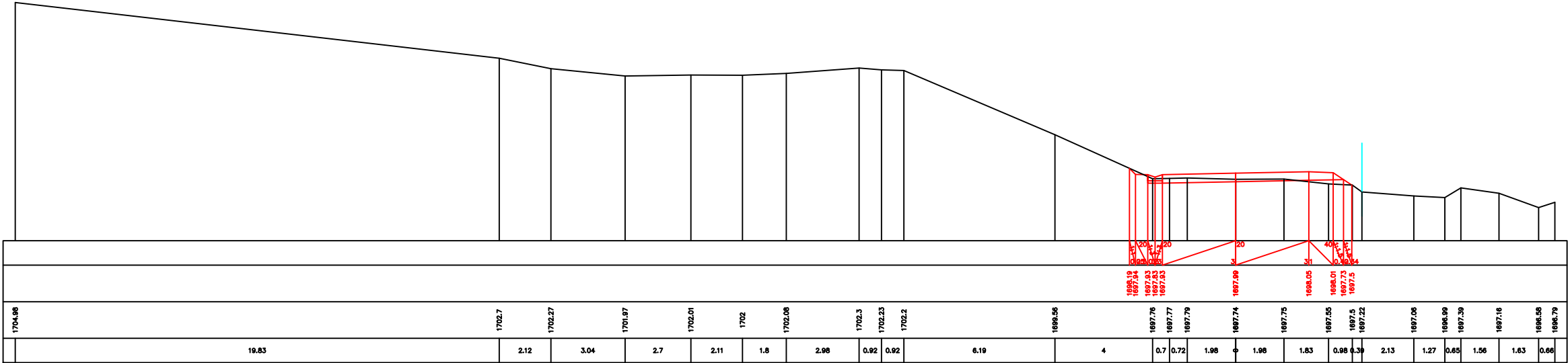
CH/ҮЧ 0+40



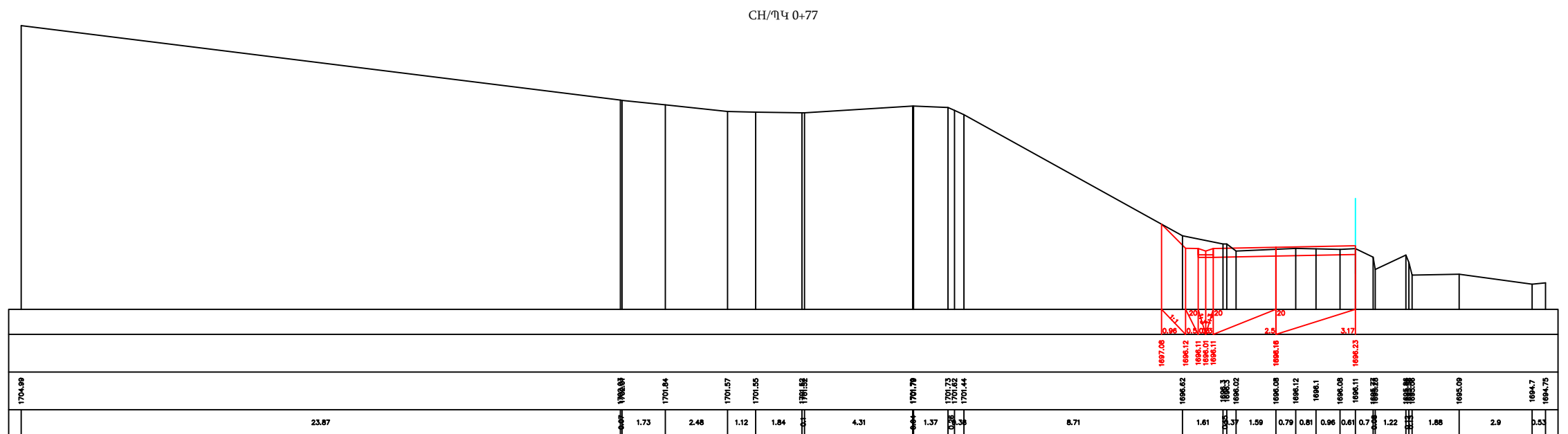
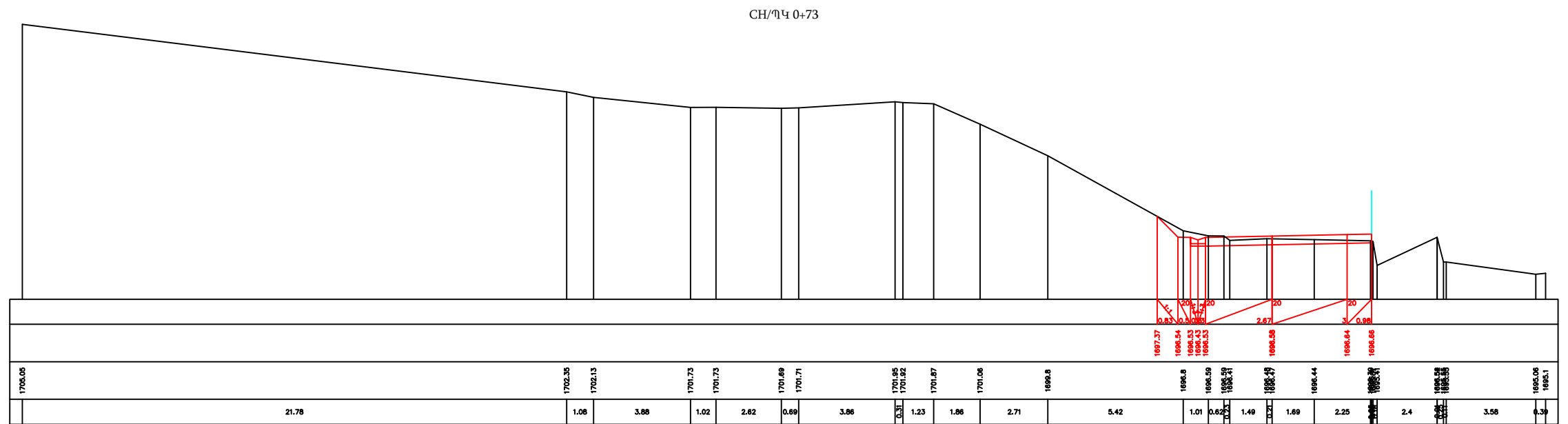
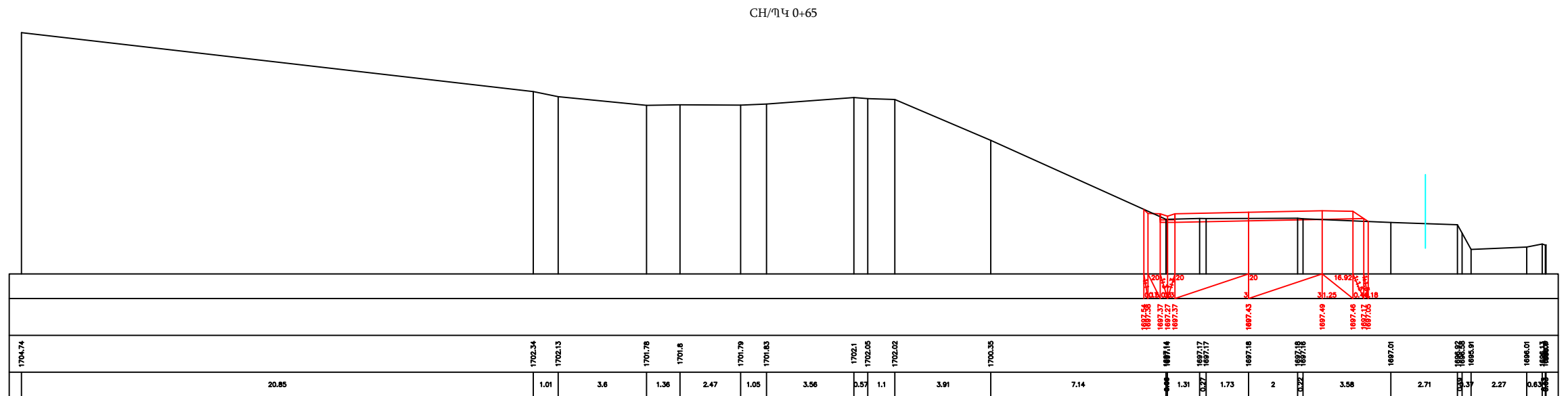
CH/ҮЧ 0+50

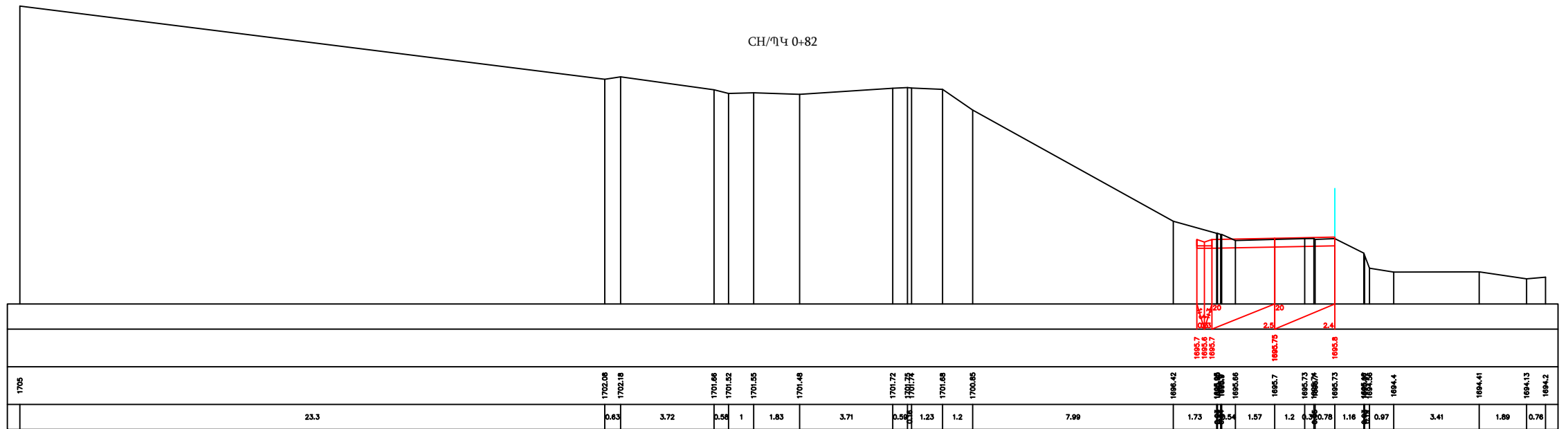
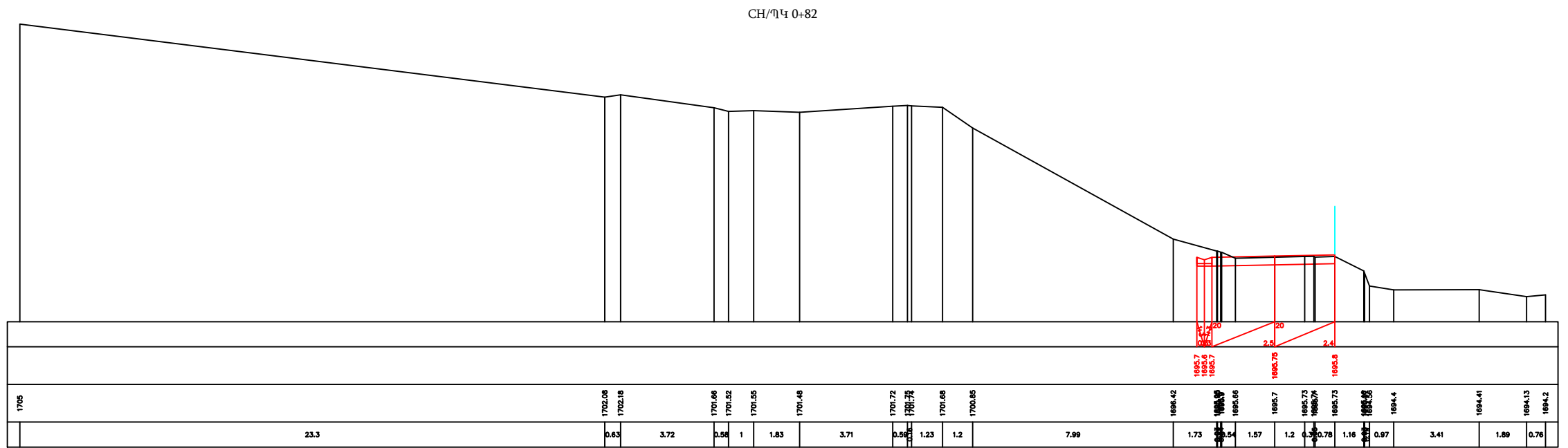
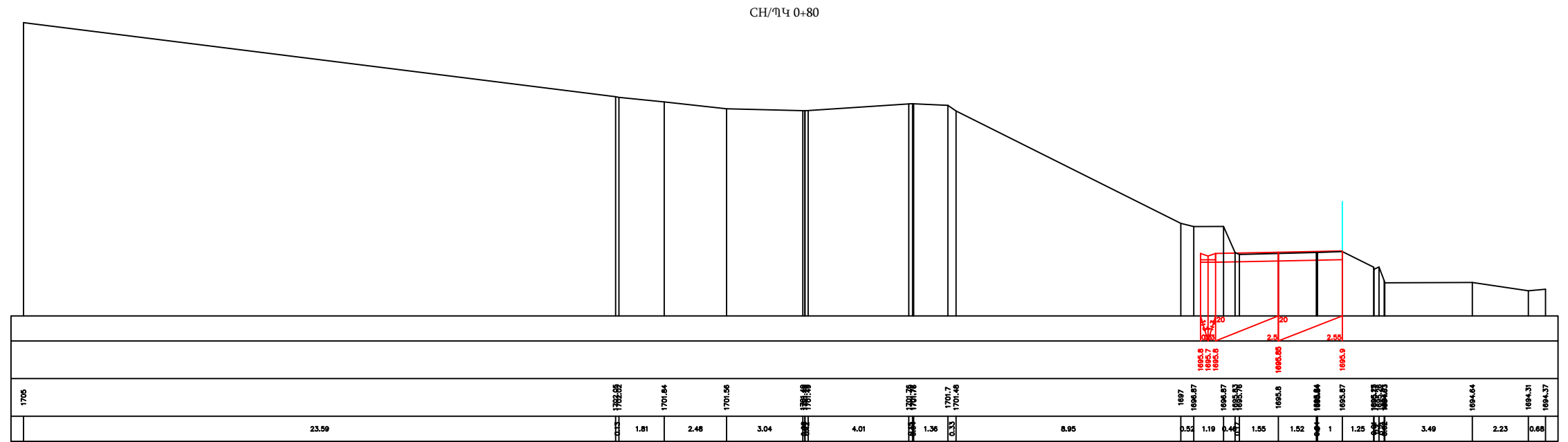


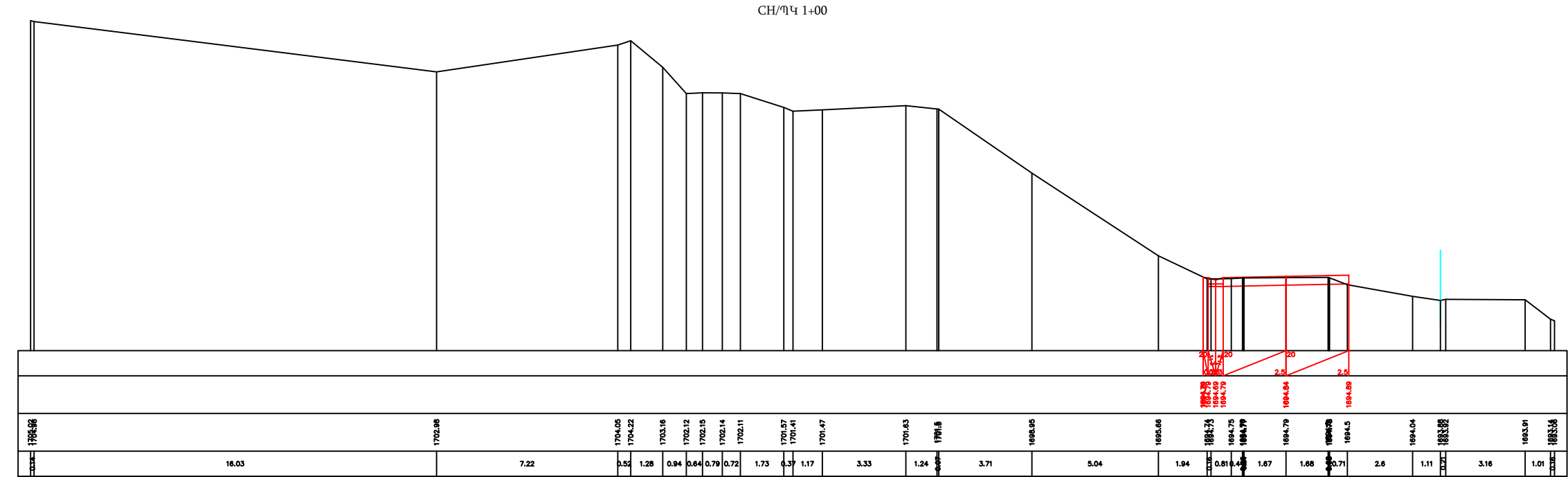
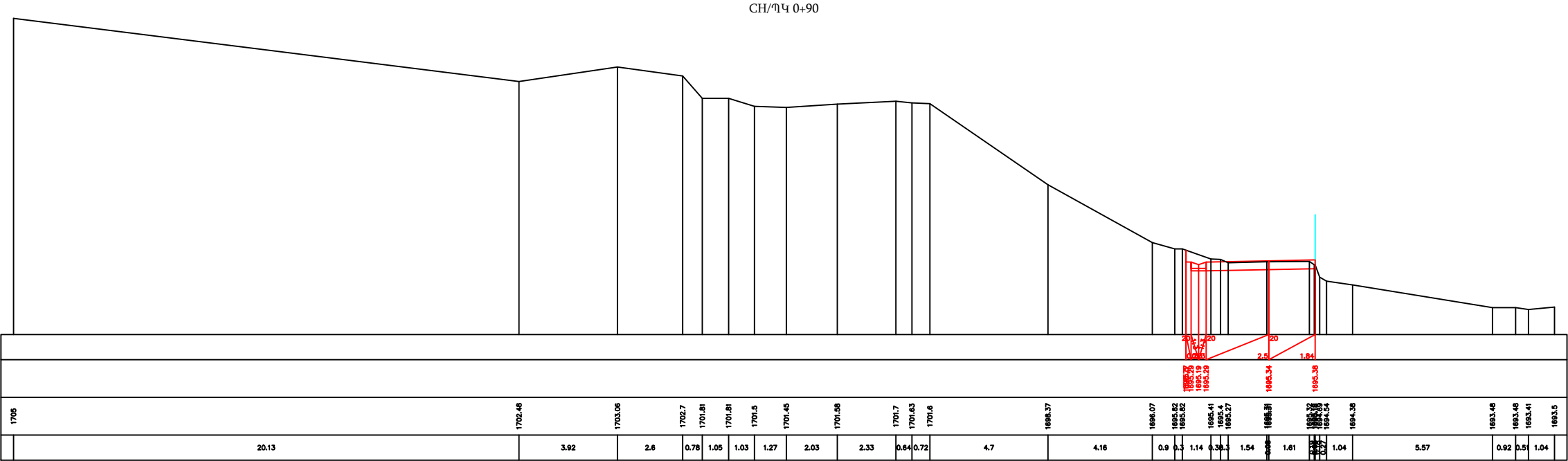
CH/ҮЧ 0+60

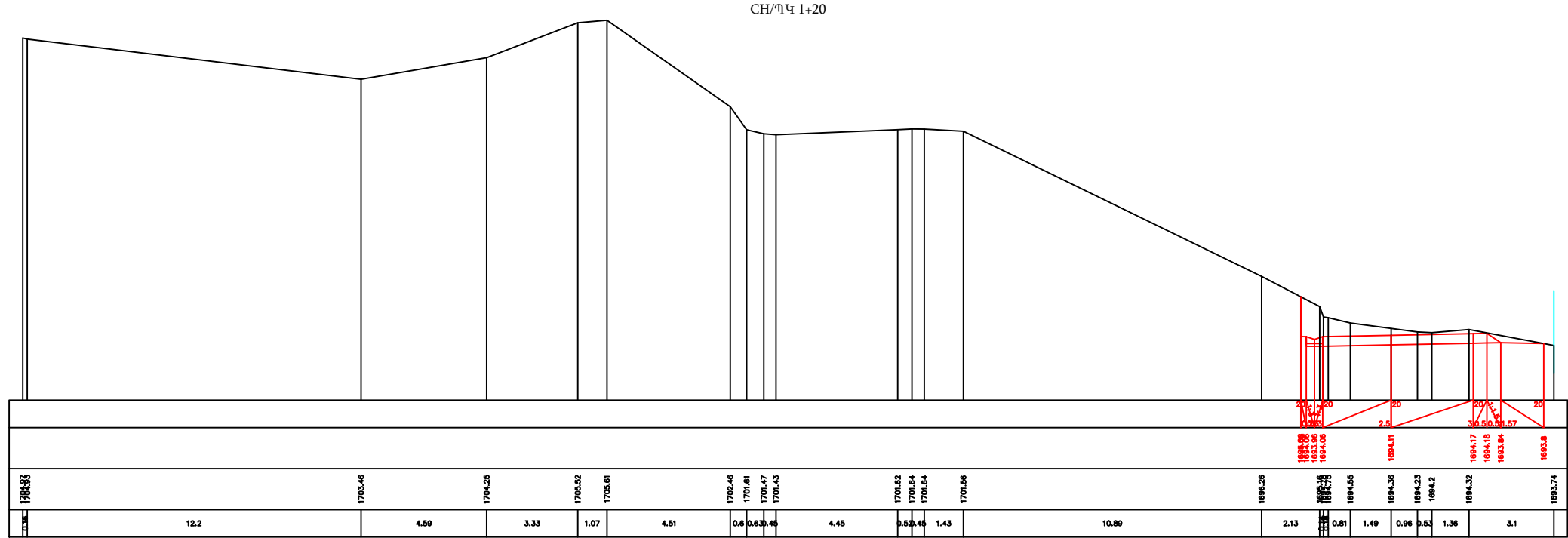
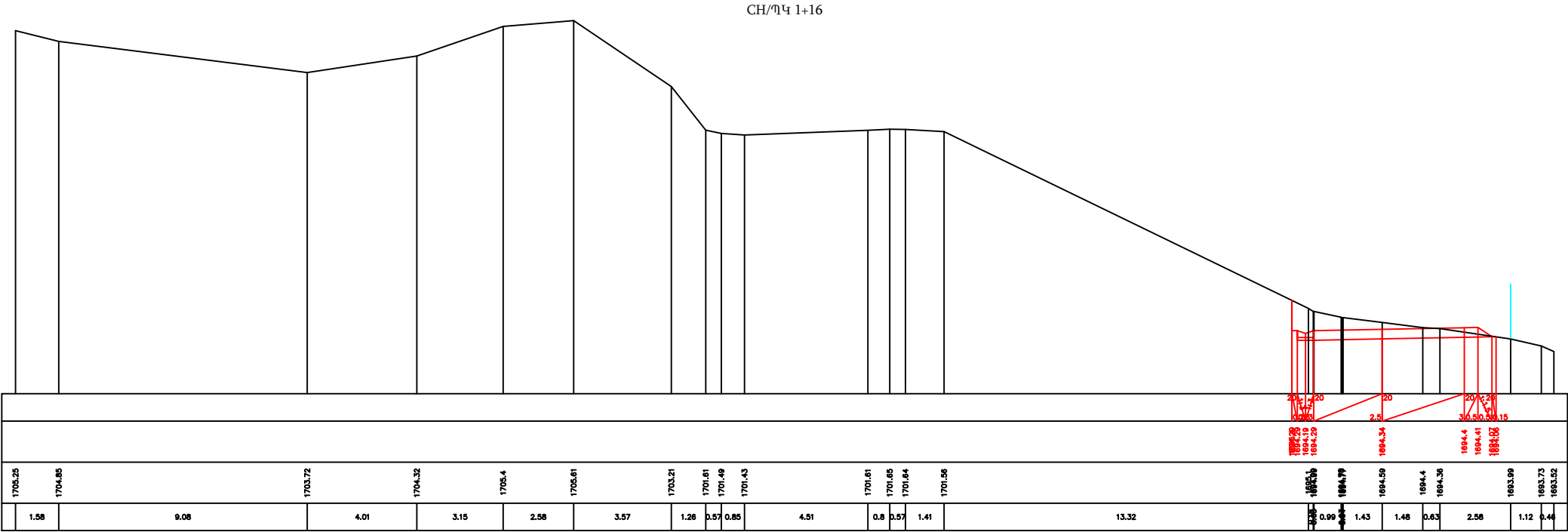




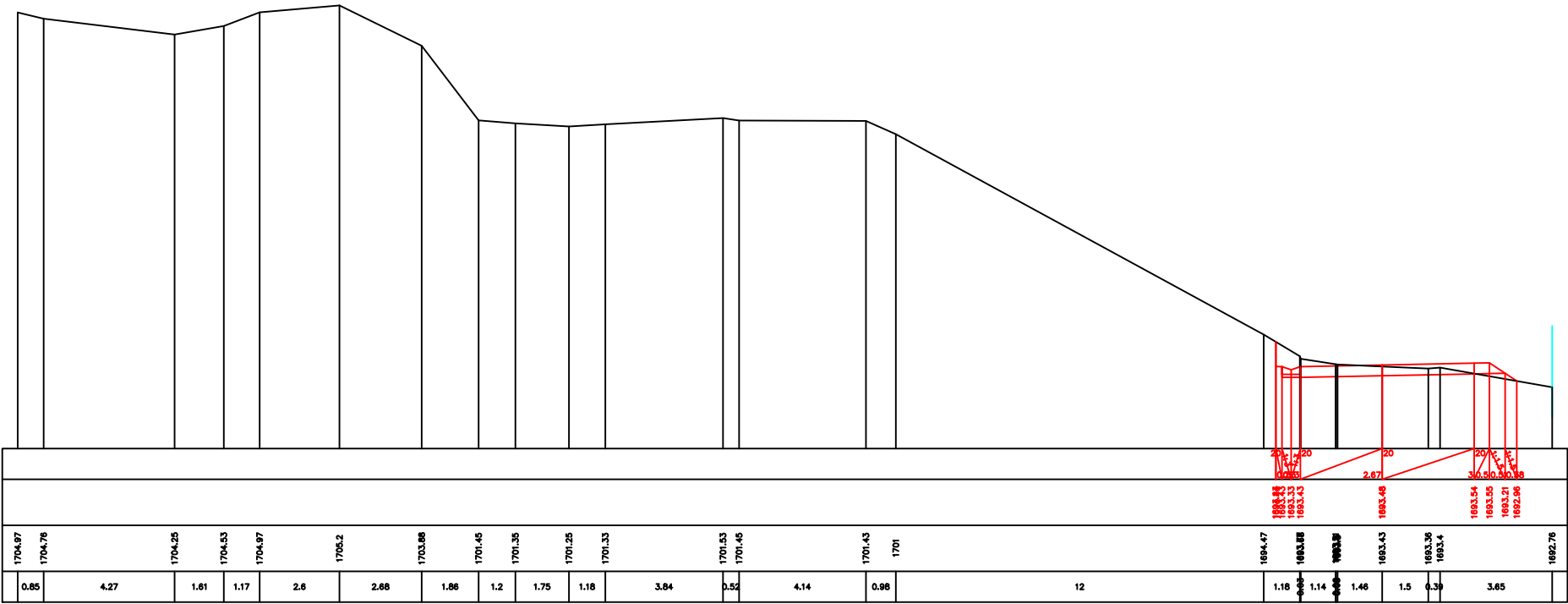




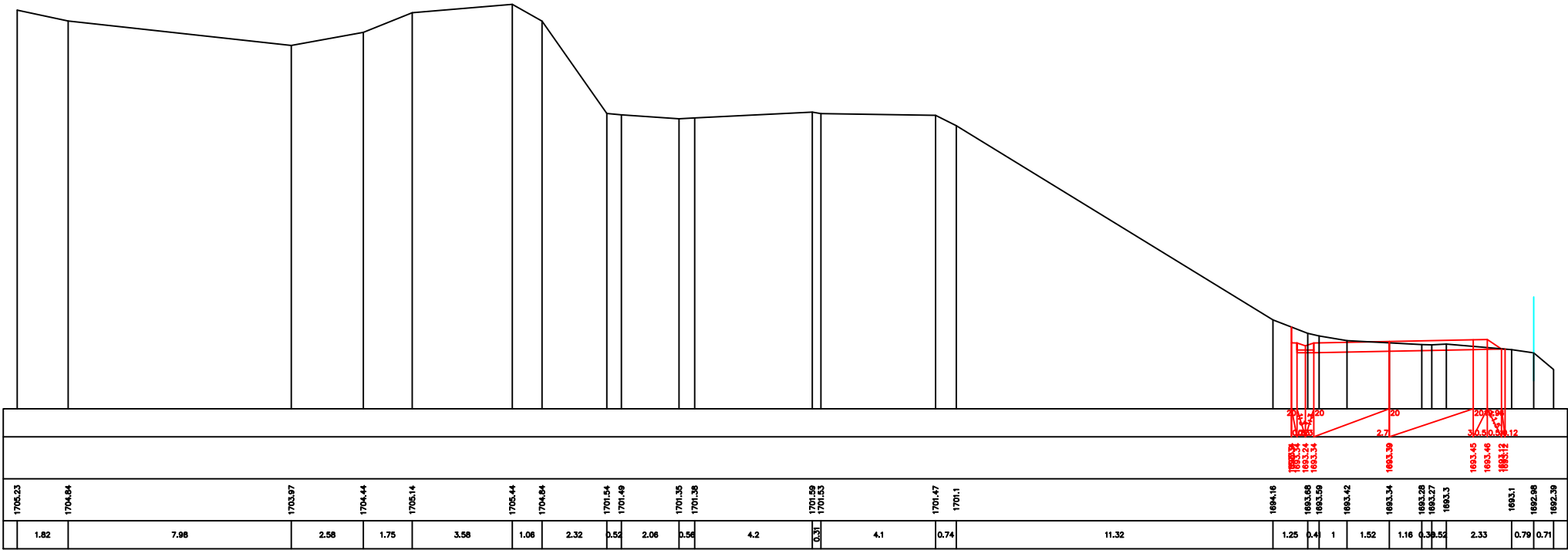




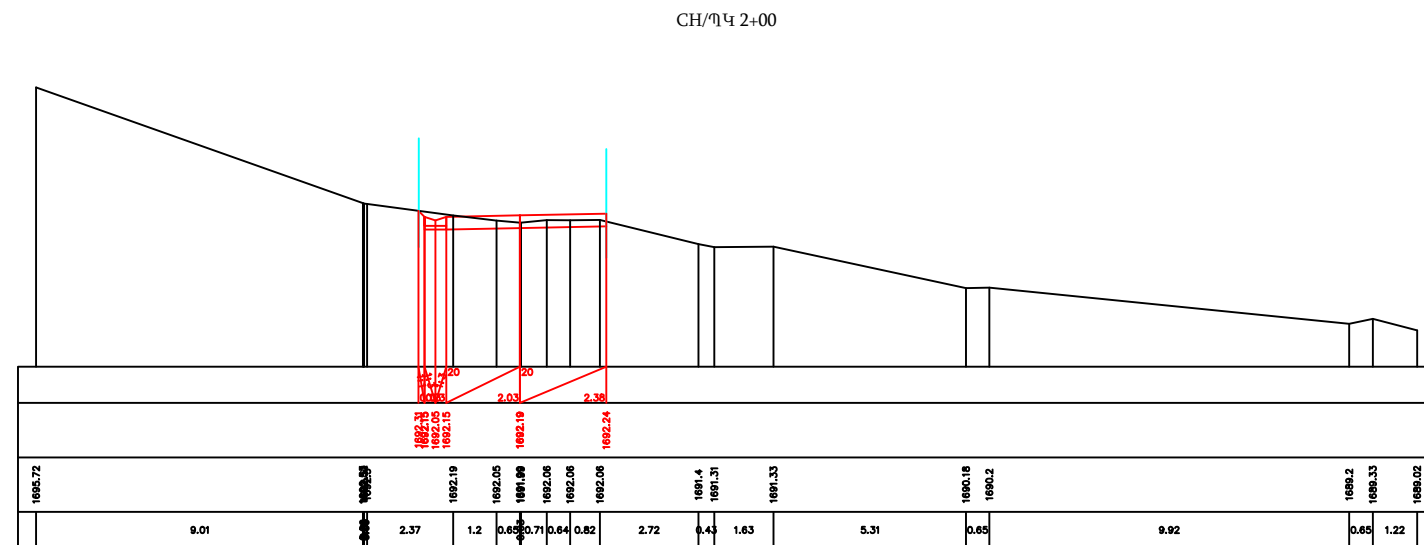
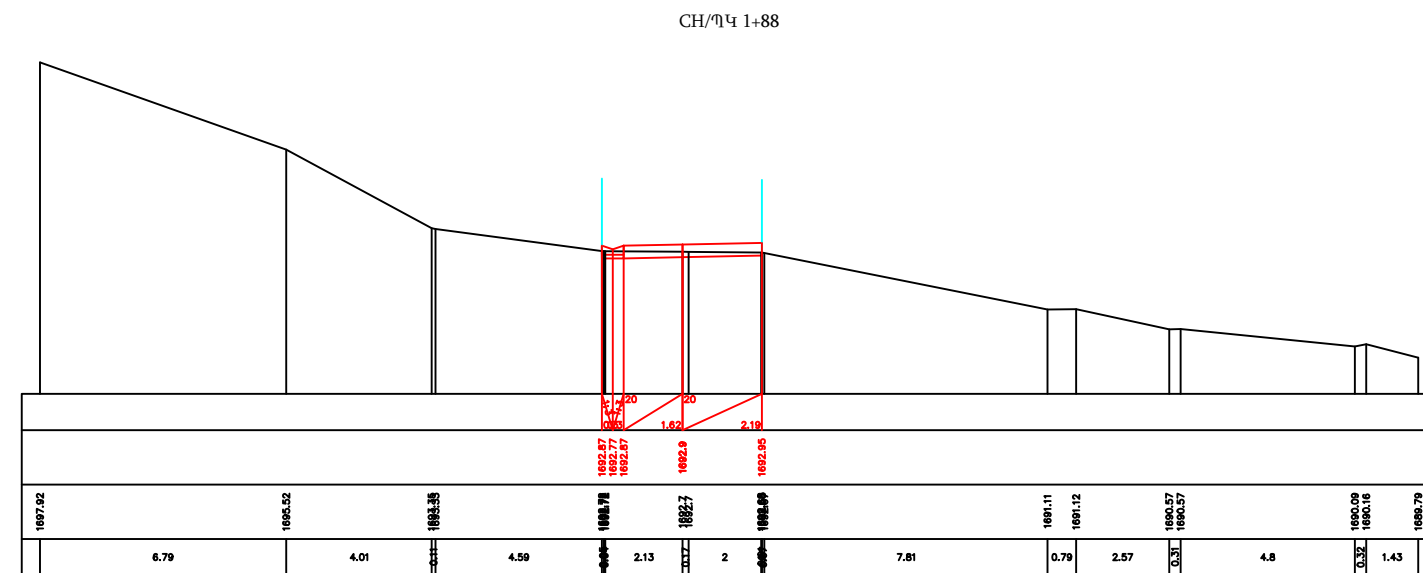
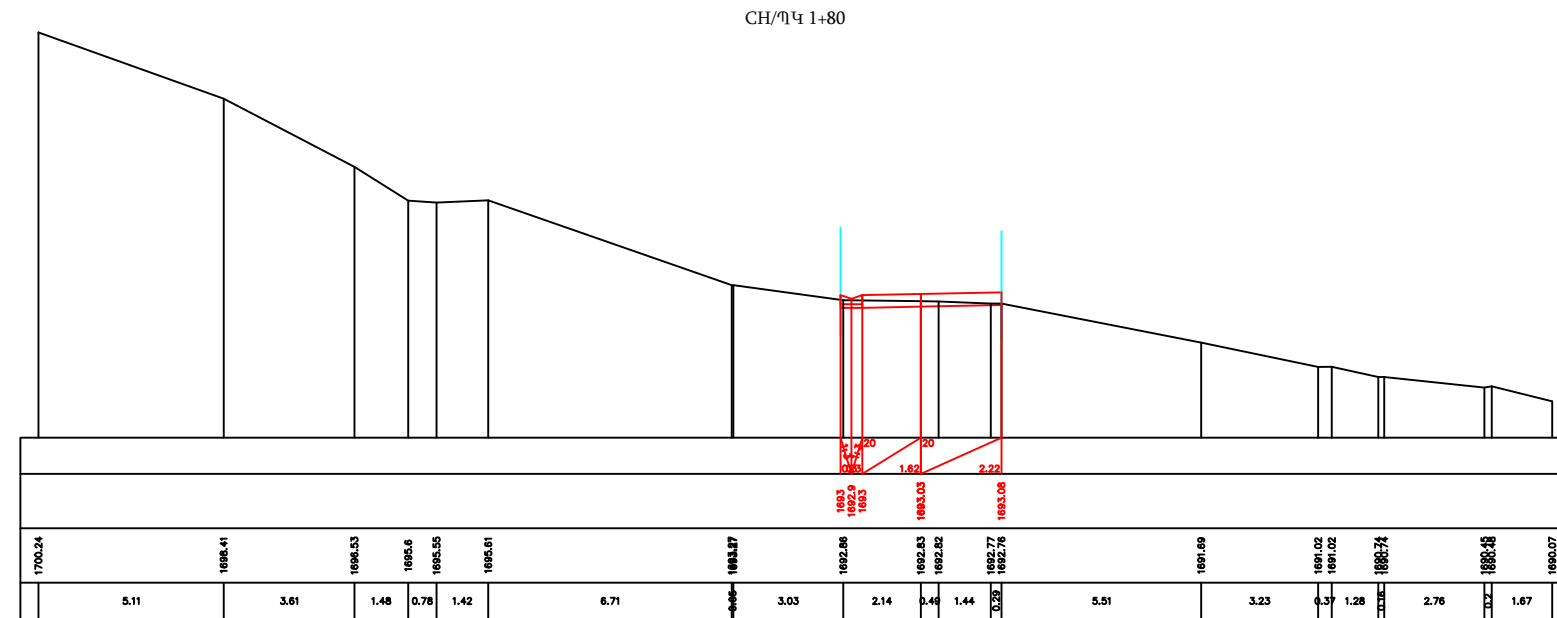
CH/Ŋŧ 1+37



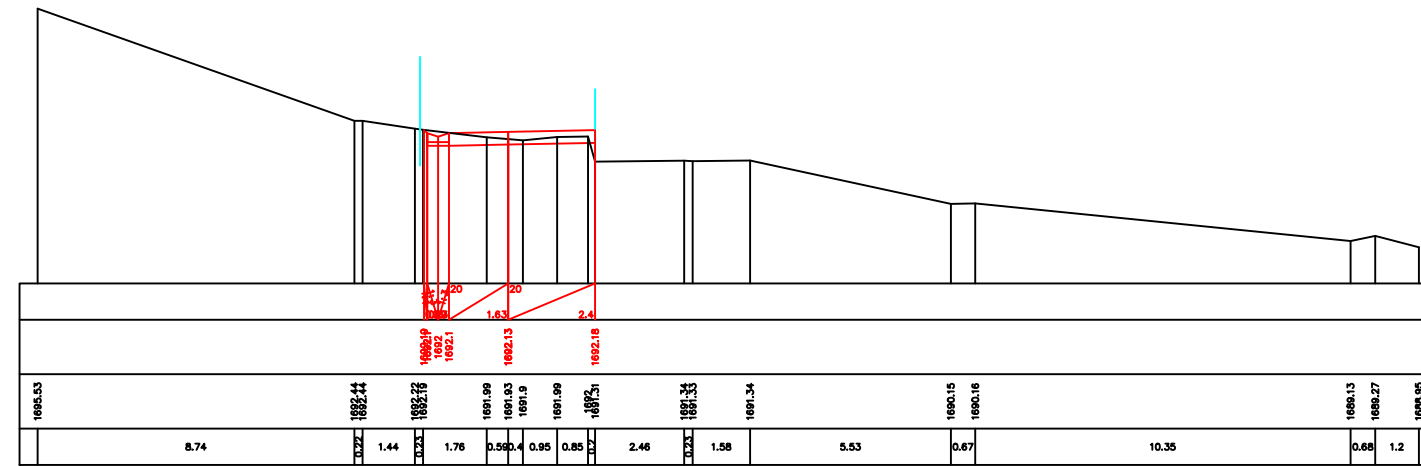
CH/Ŋŧ 1+40



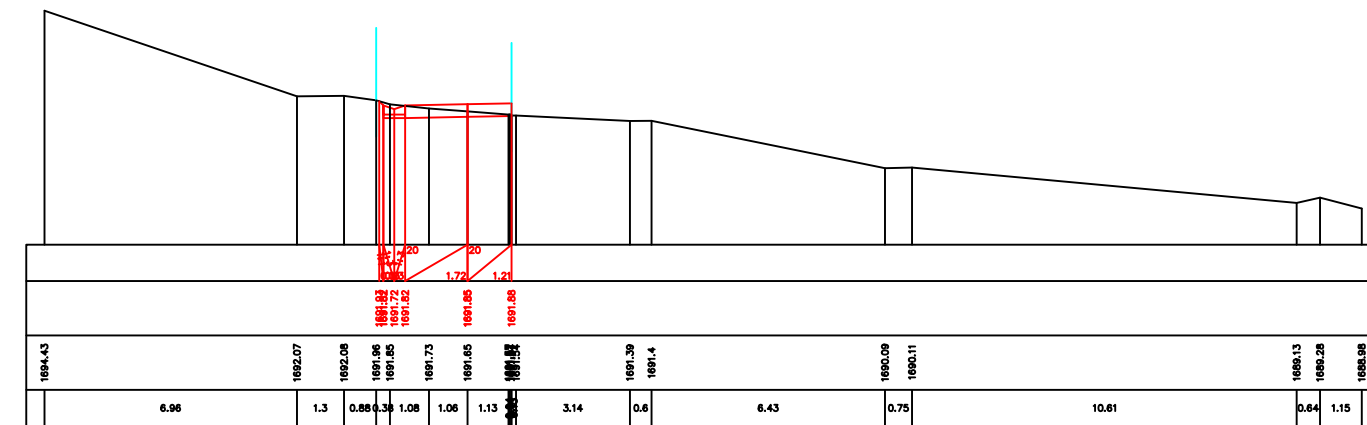




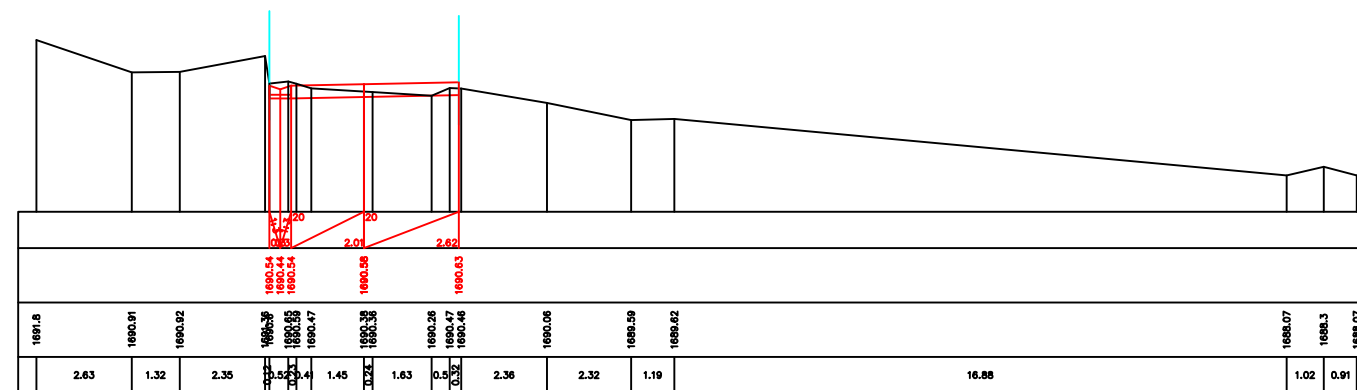
CH/14 2+01



CH/ПЧ 2+05

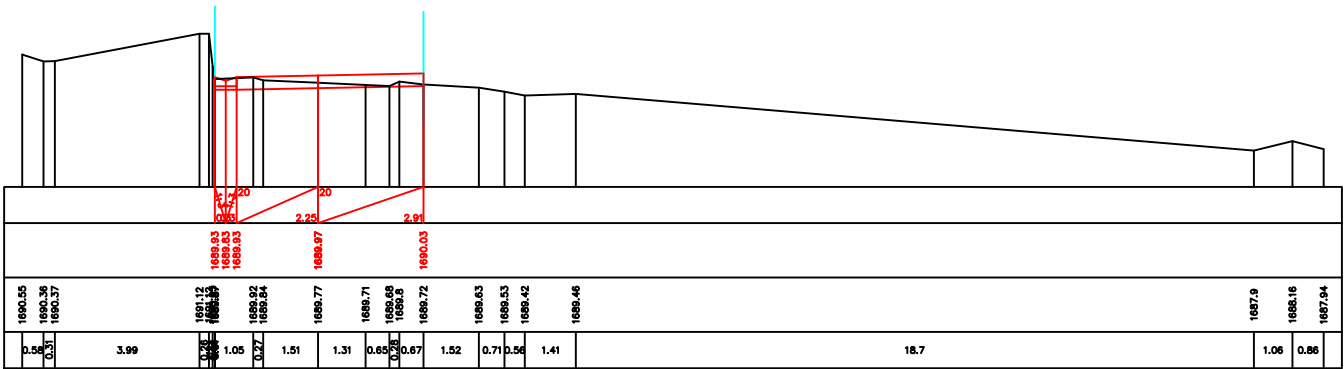


CH/ПЧ 2+20

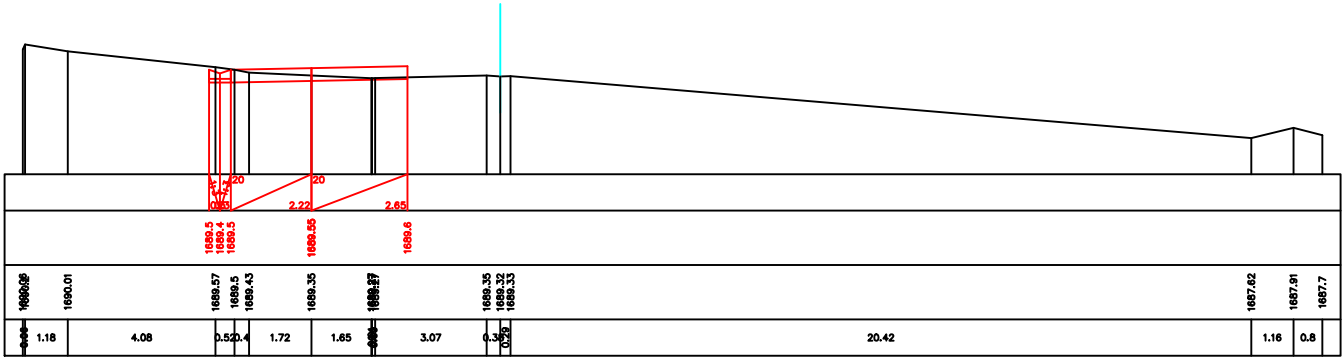




CH/ŦŦ 2+26



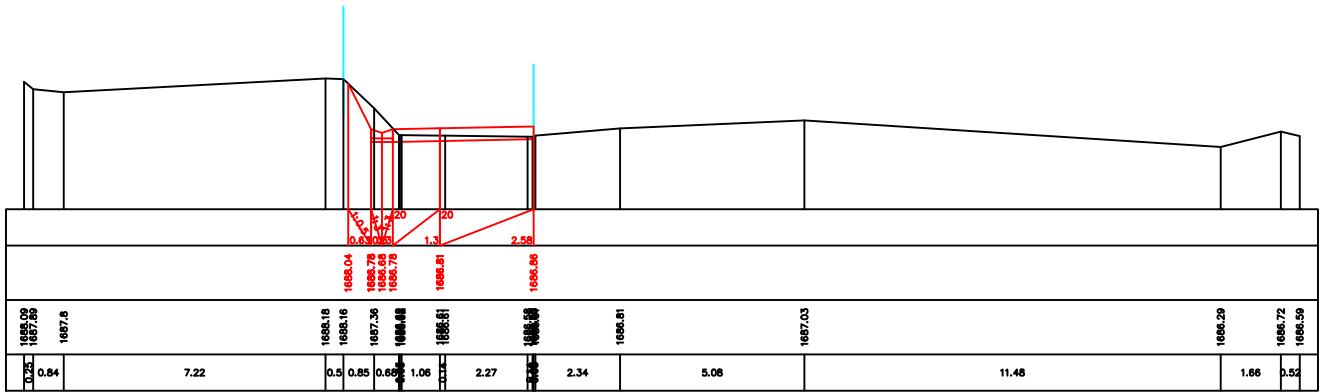
CH/ŦŦ 2+30



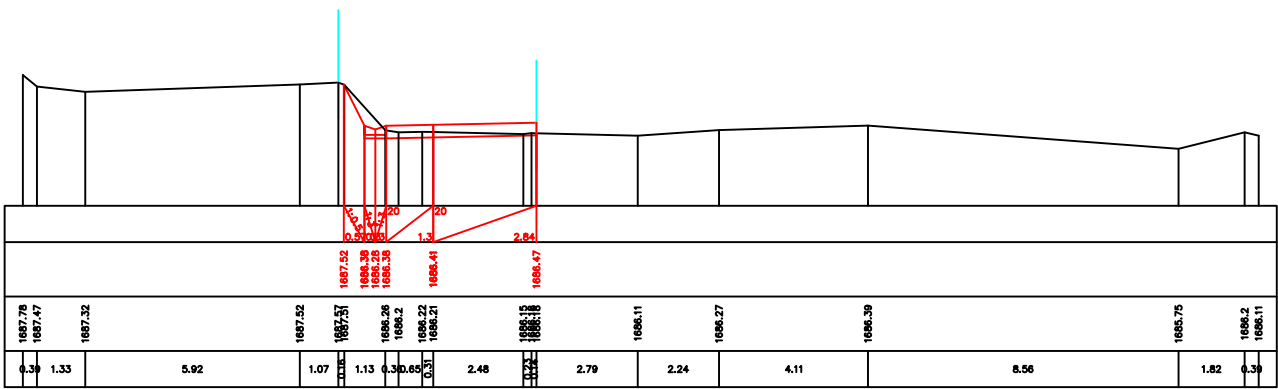
CH/ŦŦ 2+40



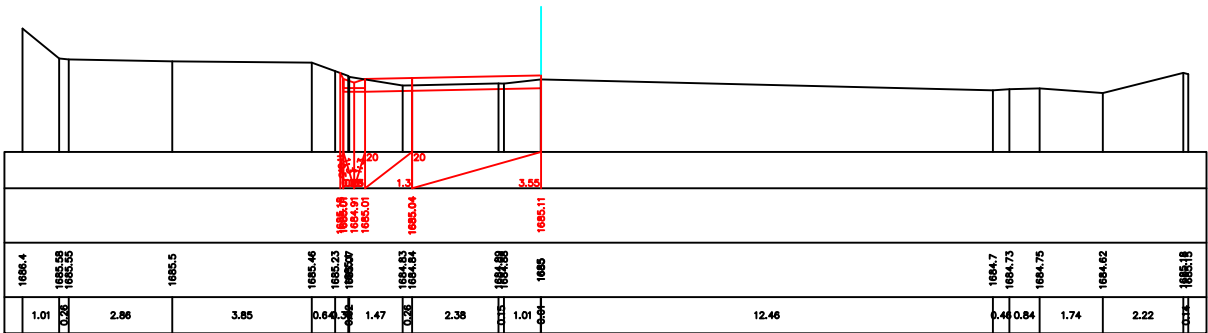
CH/ҮҮ 2+55



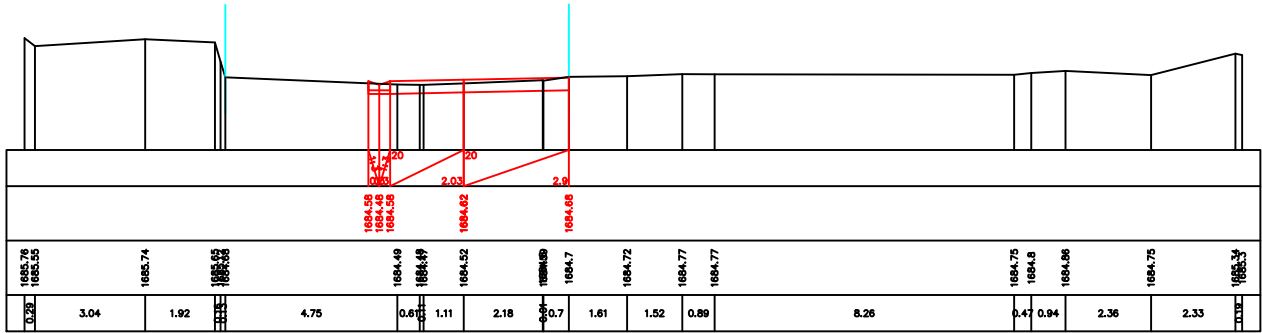
CH/ҮҮ 2+60



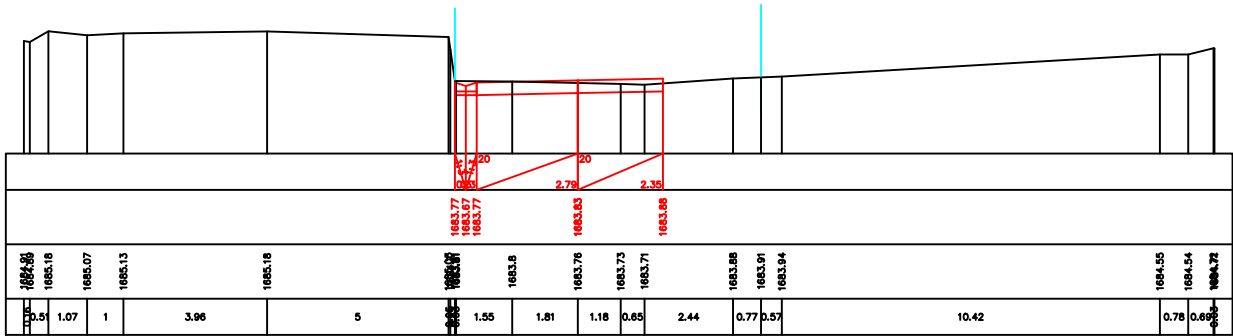
CH/ҮҮ 2+76



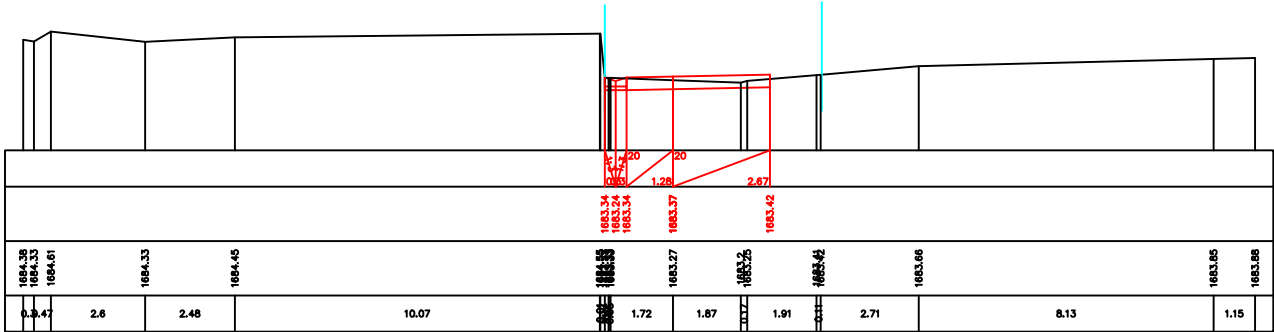
CH/ŦŦ 2+80



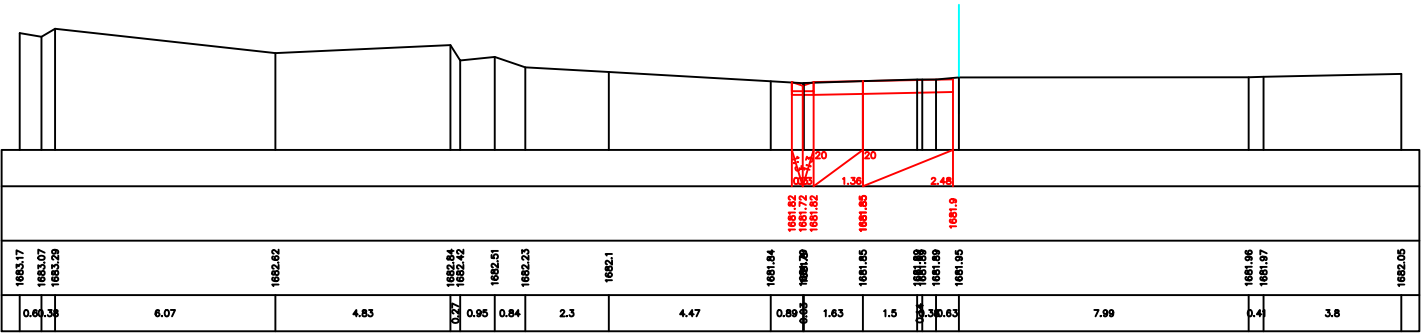
CH/ŦŦ 2+91



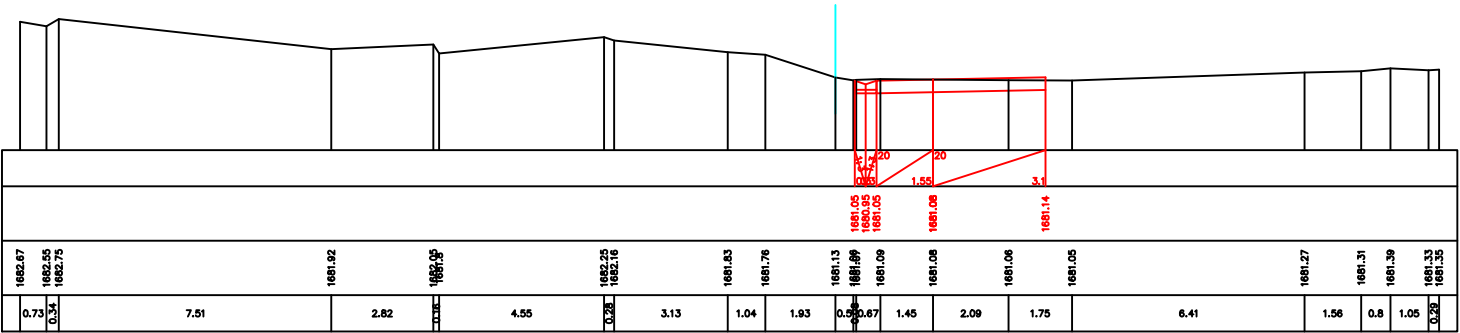
CH/ŦŦ 3+00



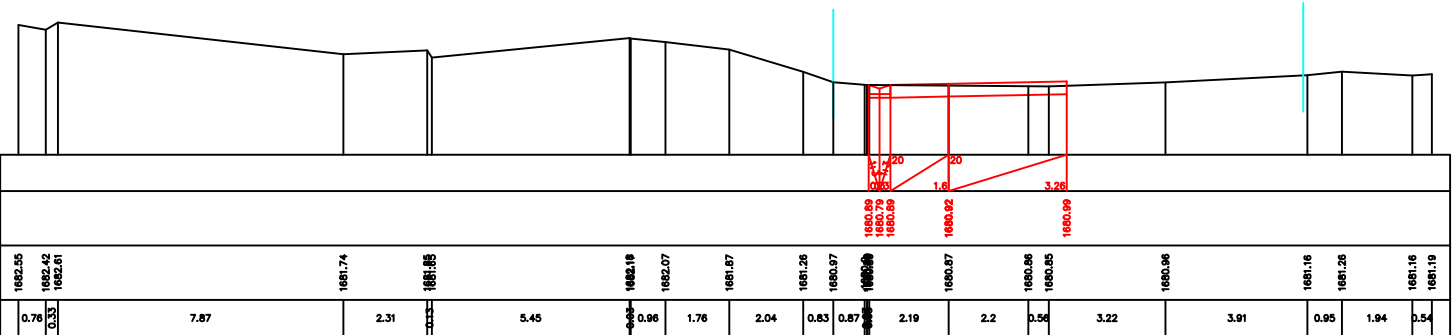
CH/ҮҮ 3+20



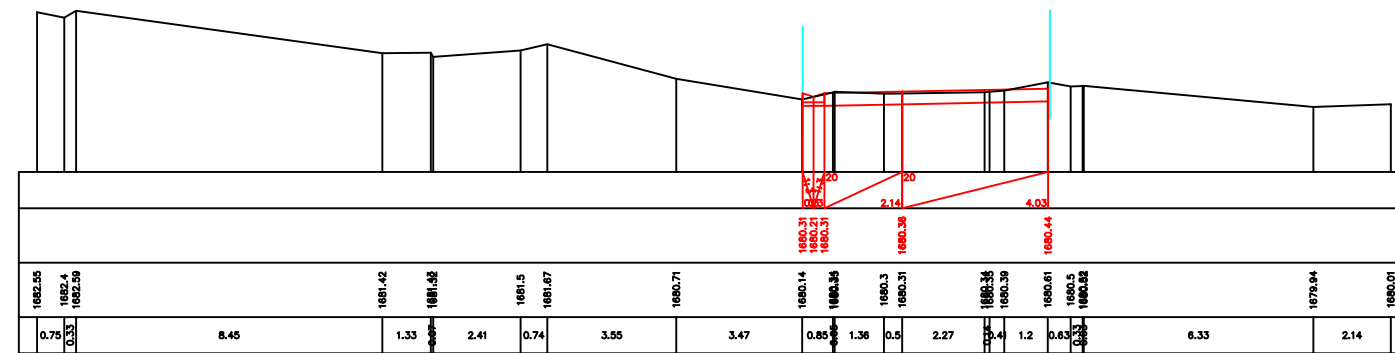
CH/ҮҮ 3+28



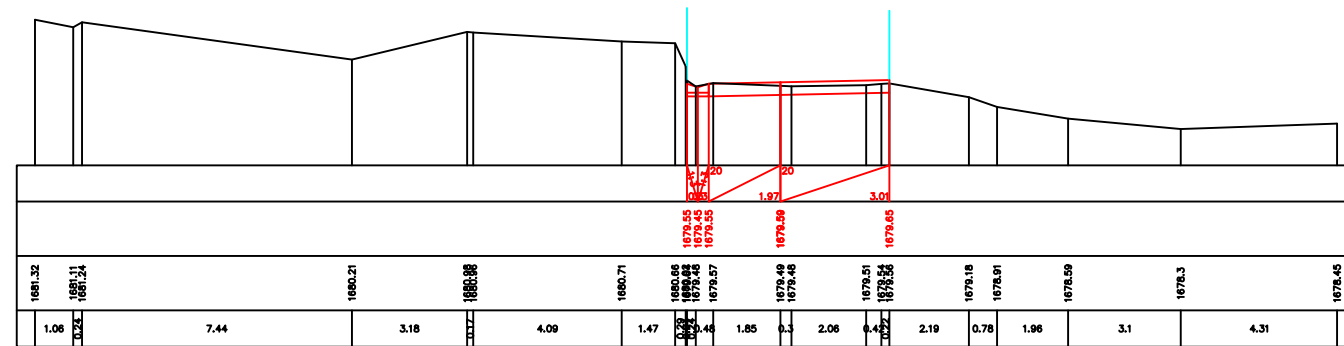
CH/ҮҮ 3+30



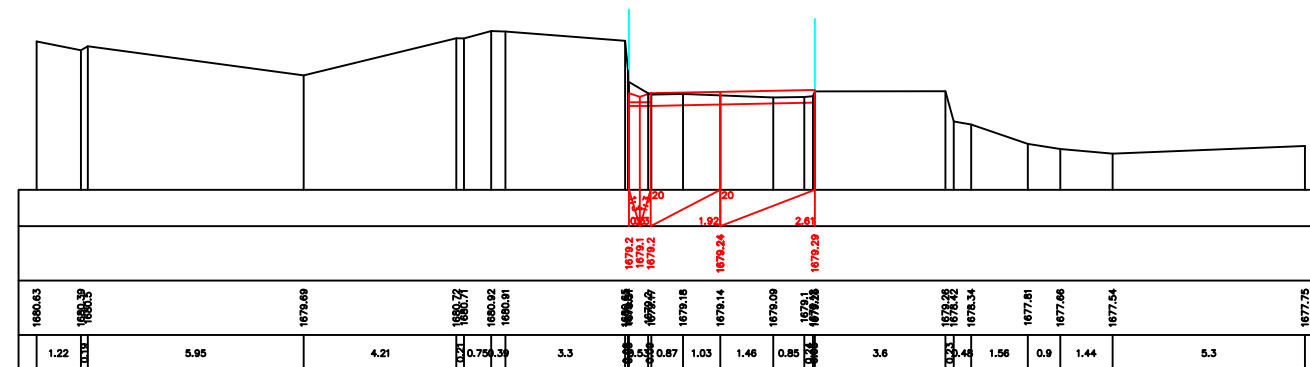
CH/ПЧ 3+40



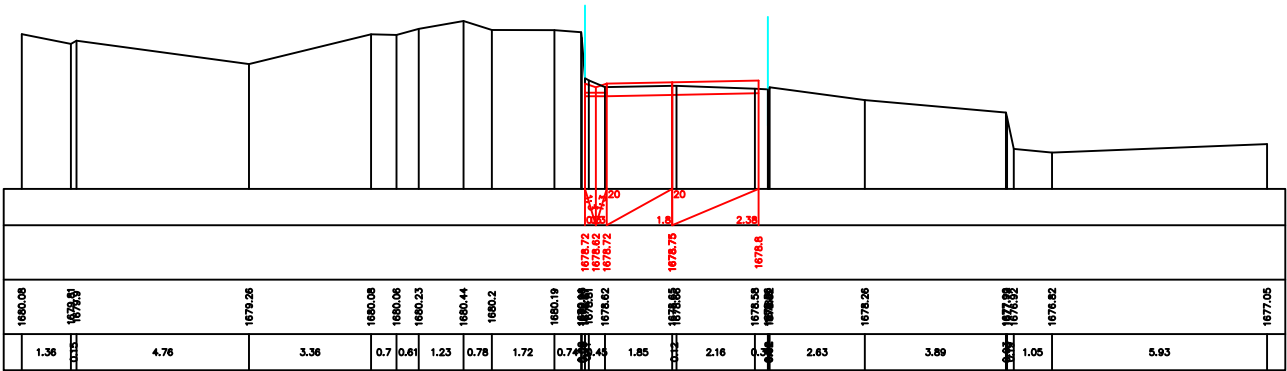
CH/ПЧ 3+60



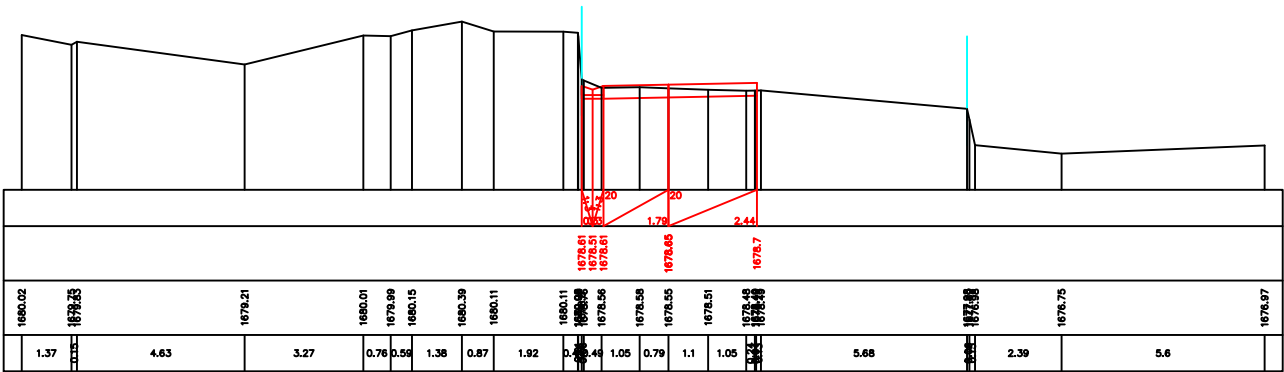
CH/ПЧ 3+70



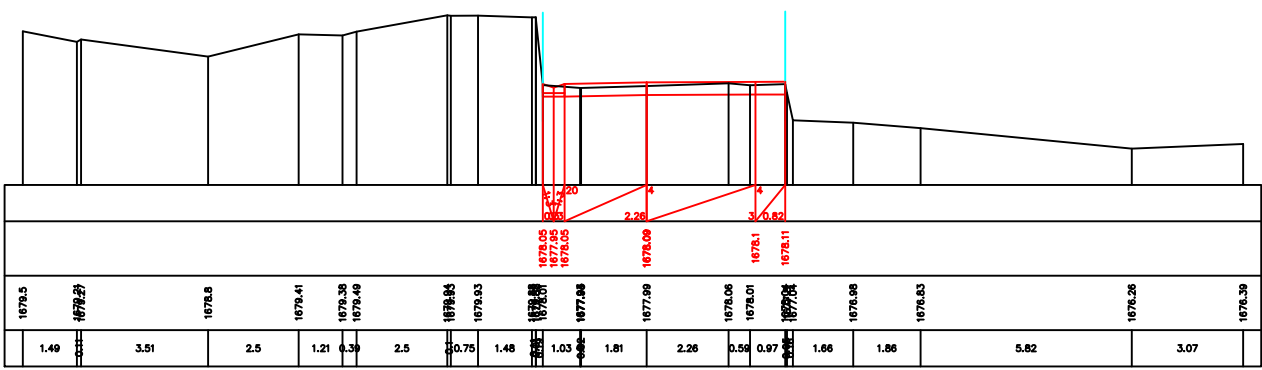
CH/㊦ㄗ 3+79



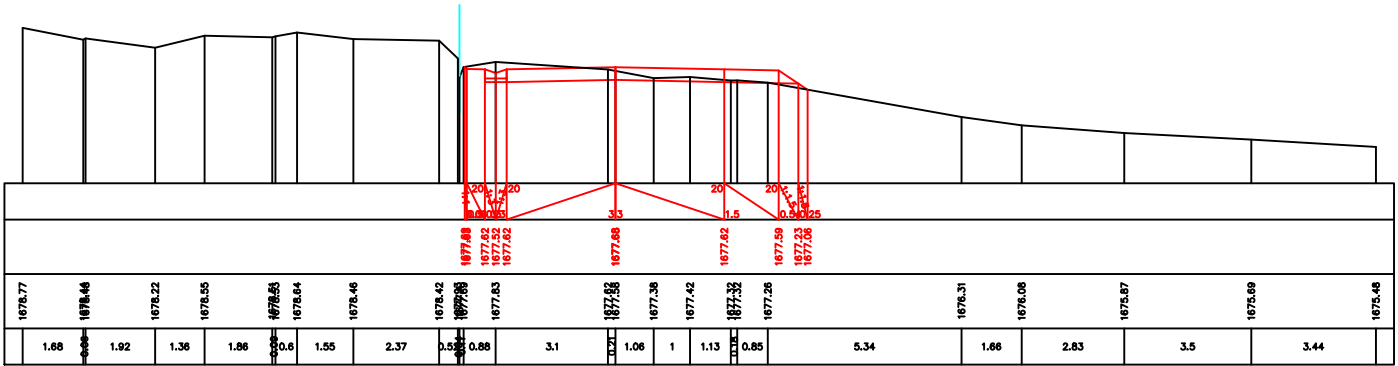
CH/㊦ㄗ 3+80



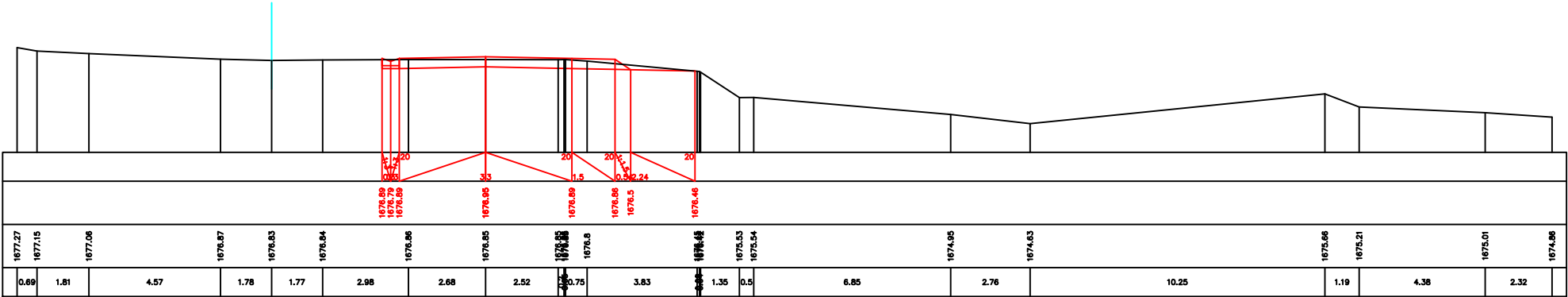
CH/㊦ㄗ 3+88



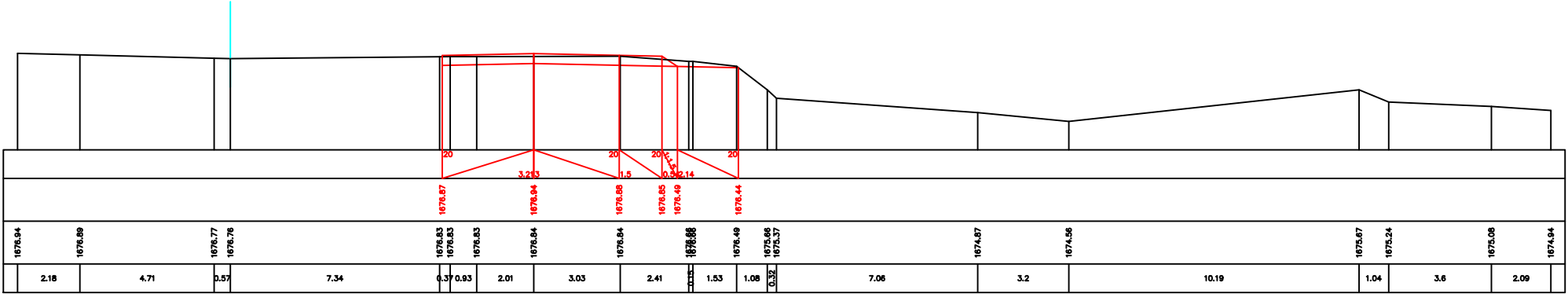
CH/η 4+00



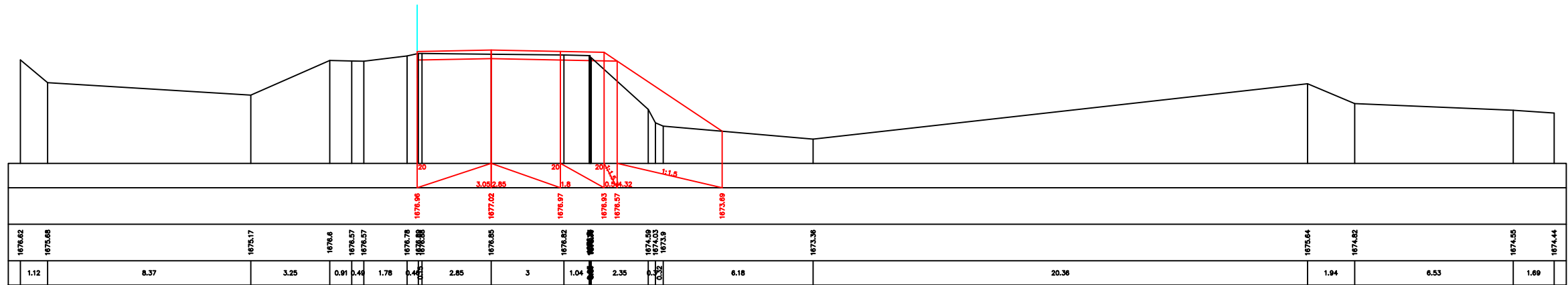
CH/η 4+20



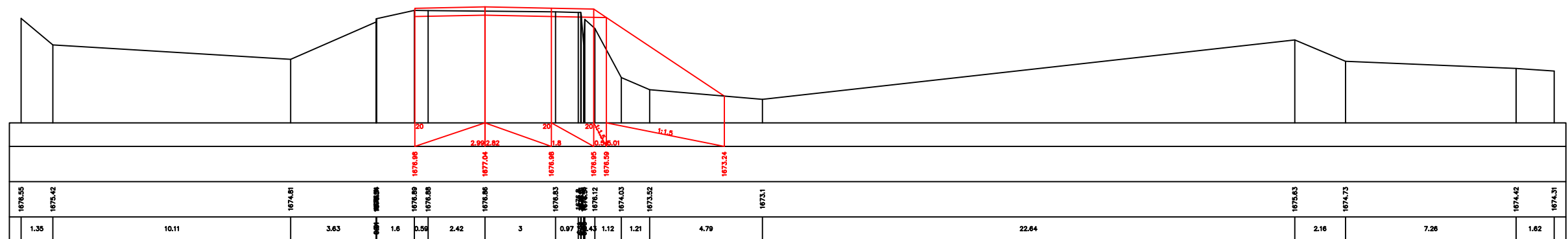
CH/η 4+24



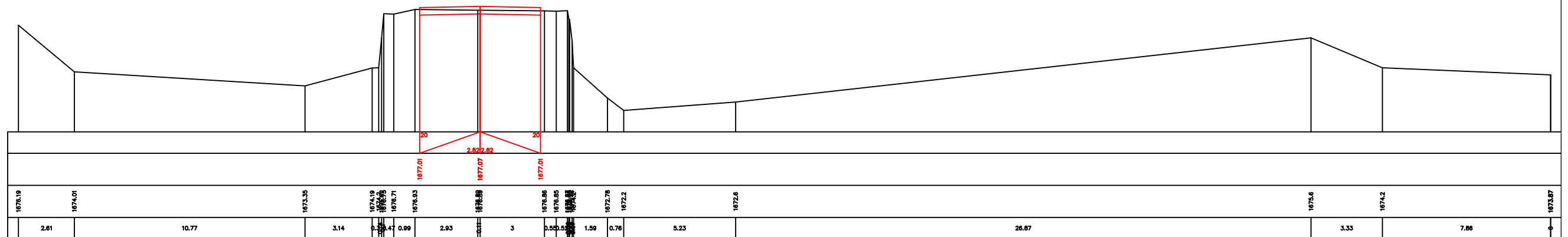
CH/ηΥ 4+40



CH/ПЧ 4+43.11

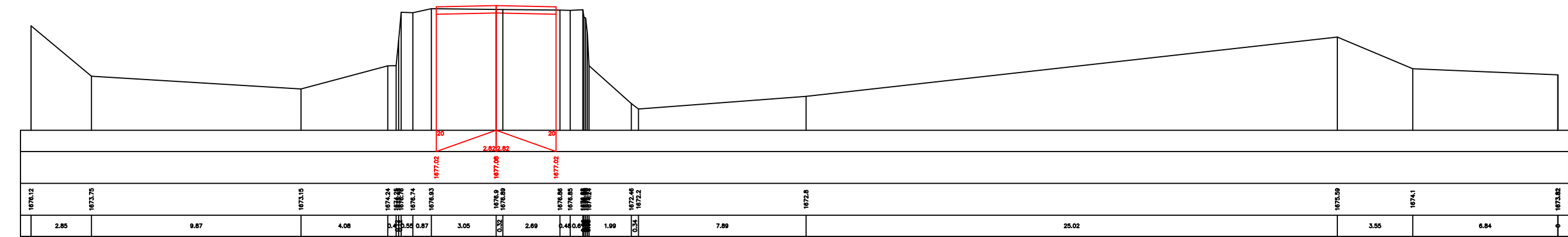


CH/ПЧ 4+60

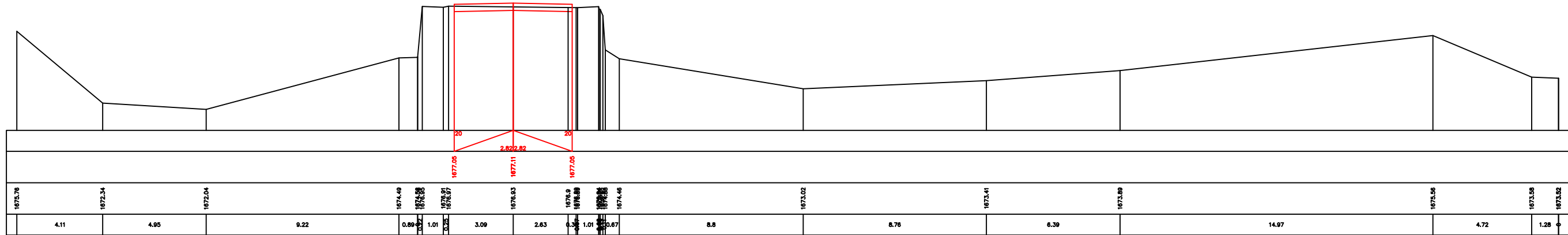




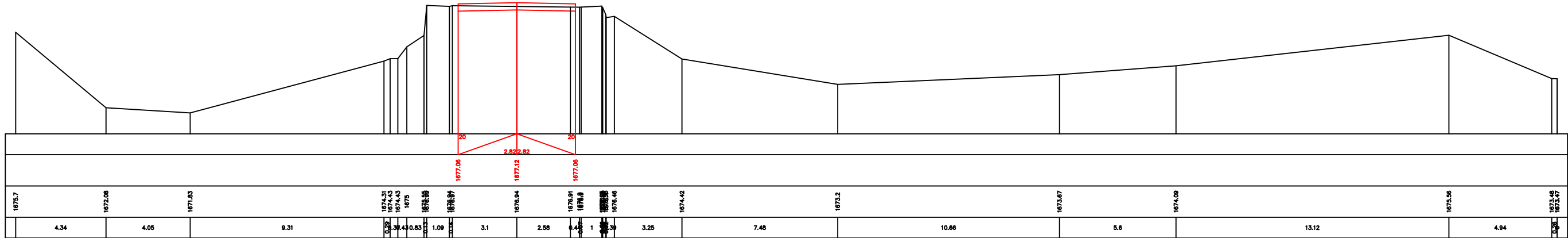
CH/ŦŦ 4+63.11



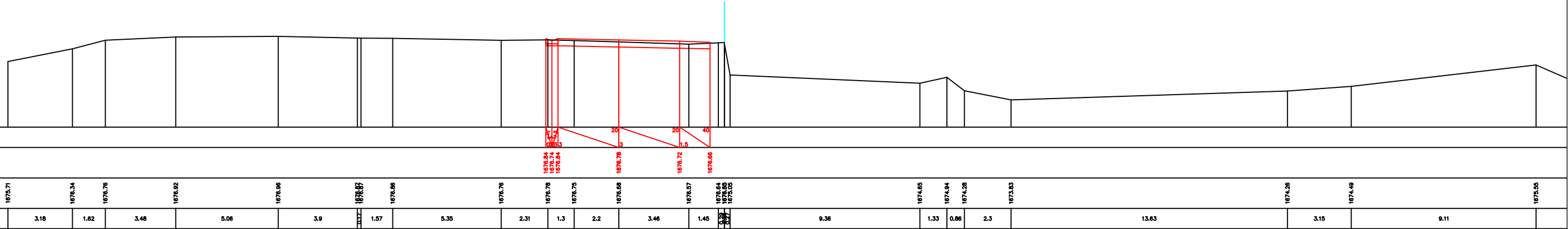
CH/ŦŦ 4+80



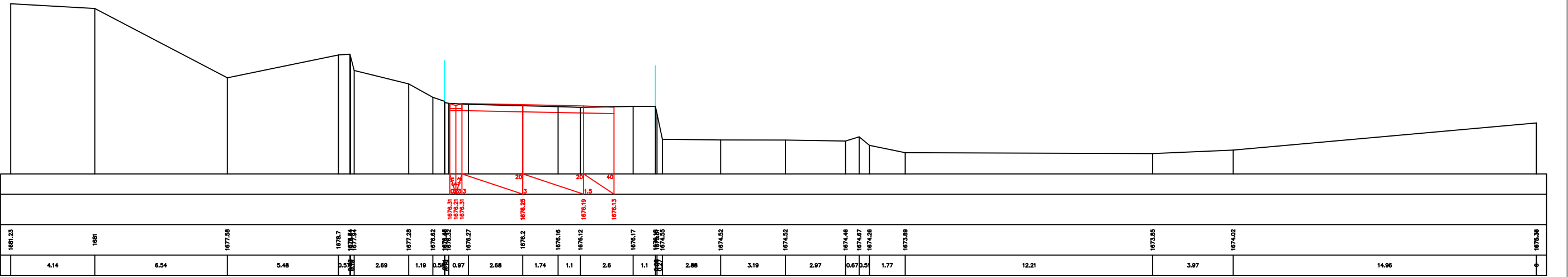
CH/ŦŦ 4+83.11



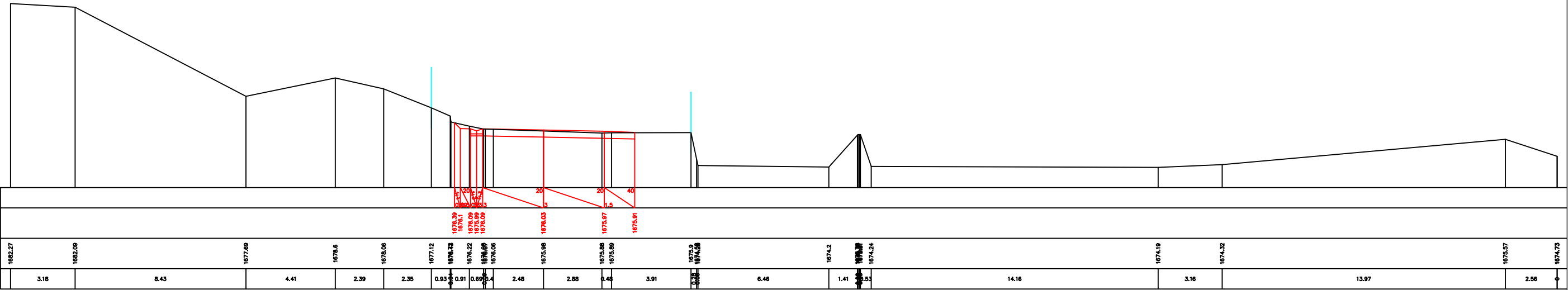
CH/ҮҮ 5+00

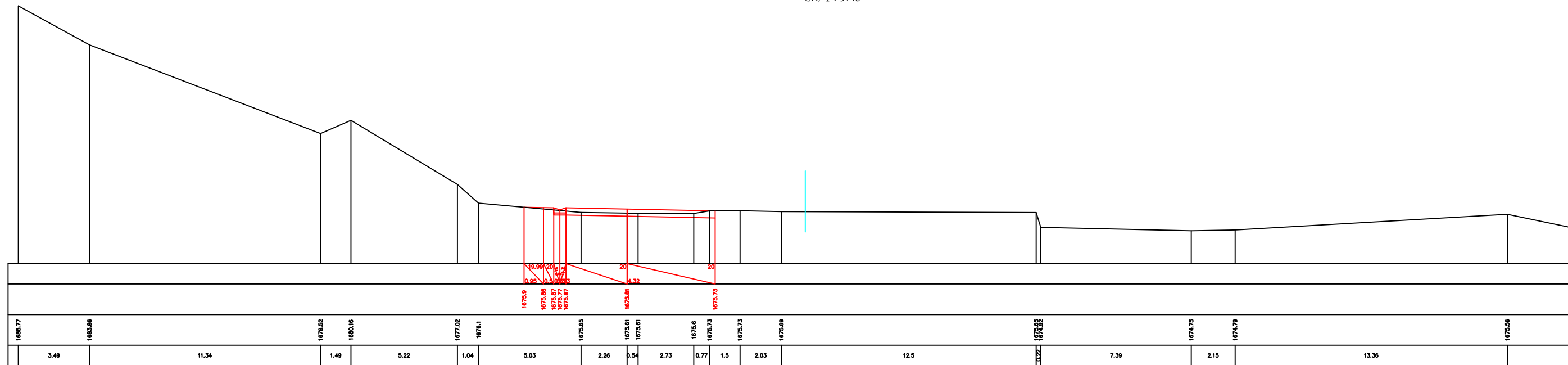
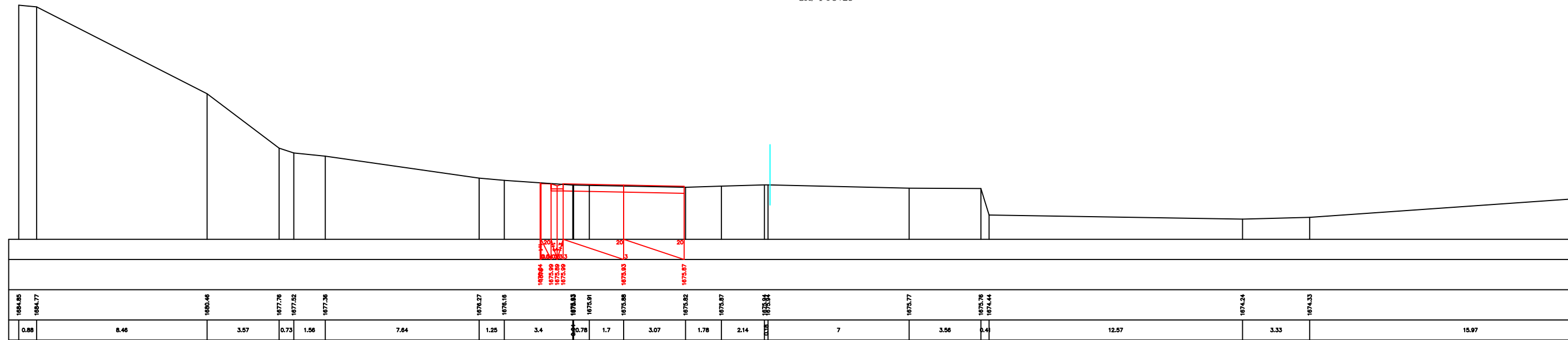


CH/ҮҮ 5+14

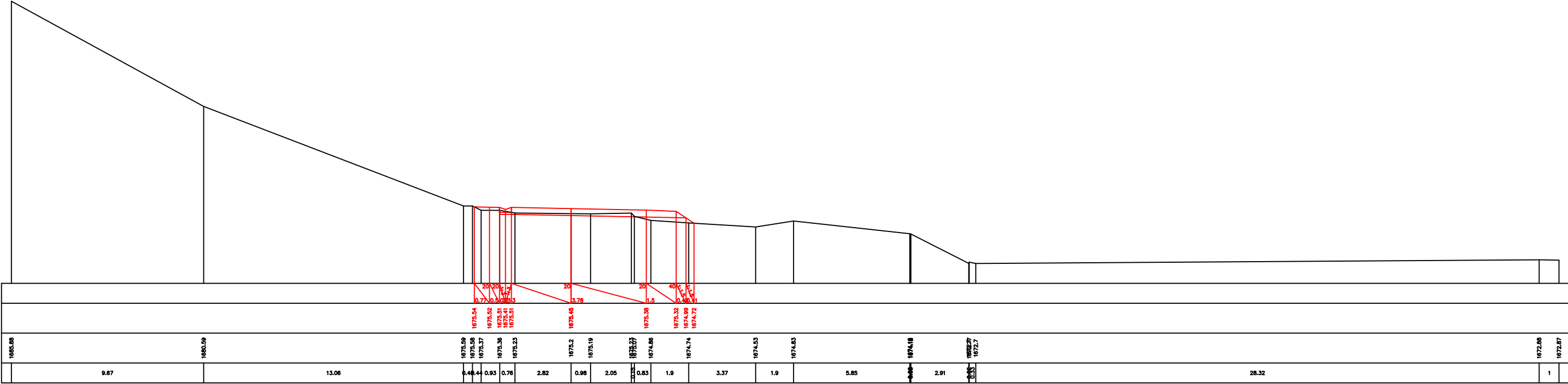


CH/ҮҮ 5+20

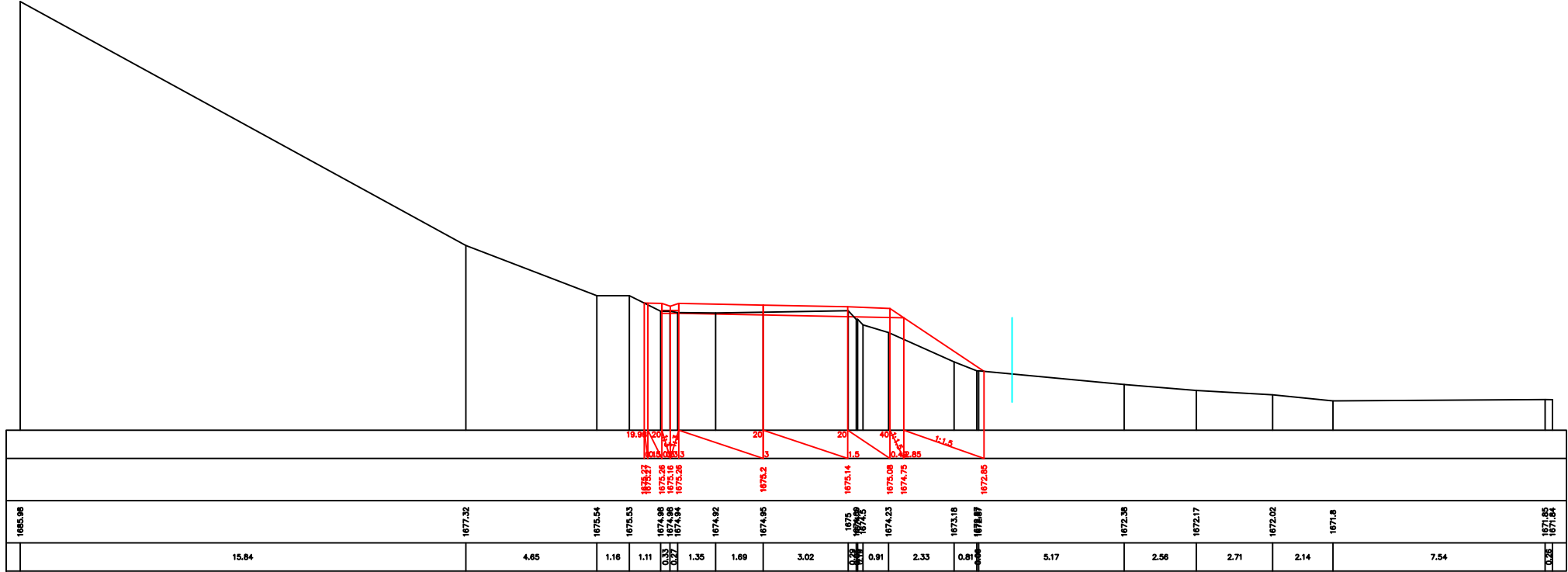


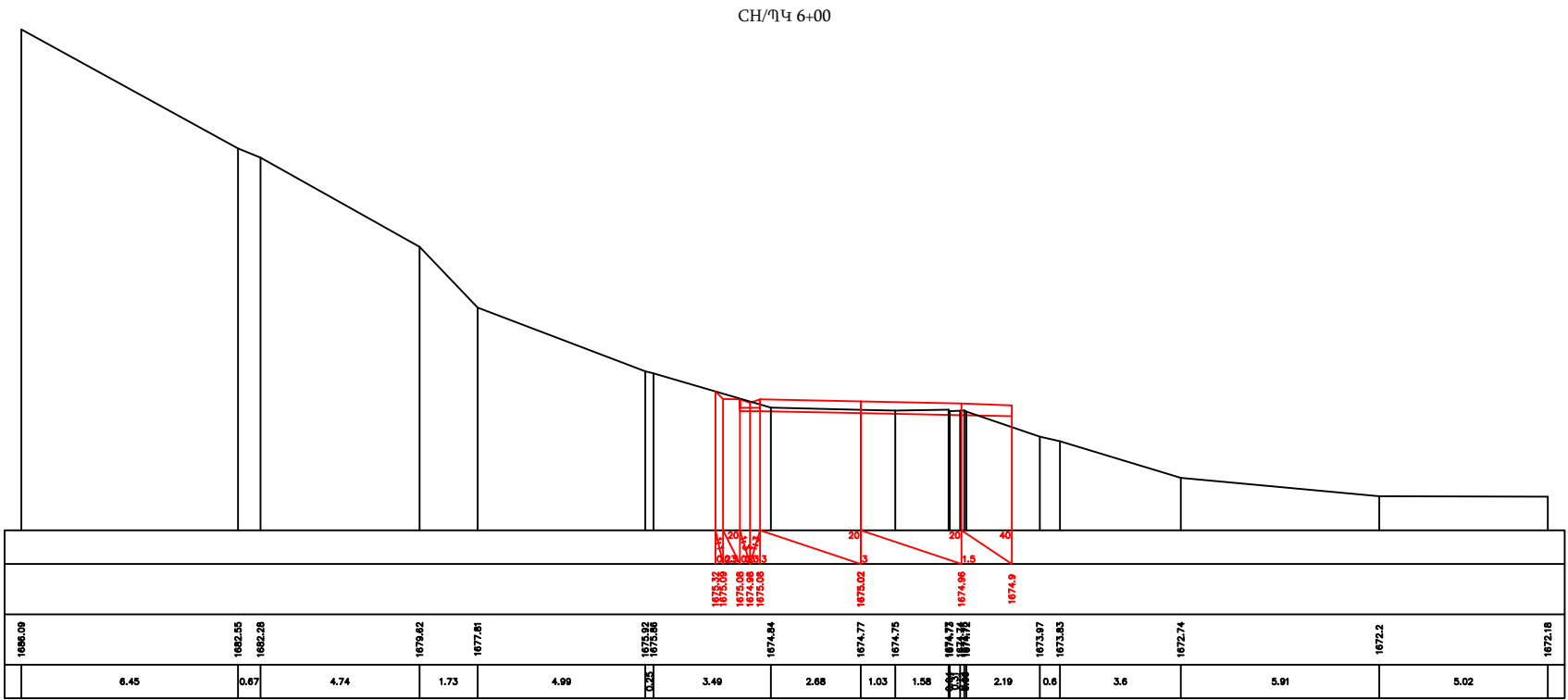
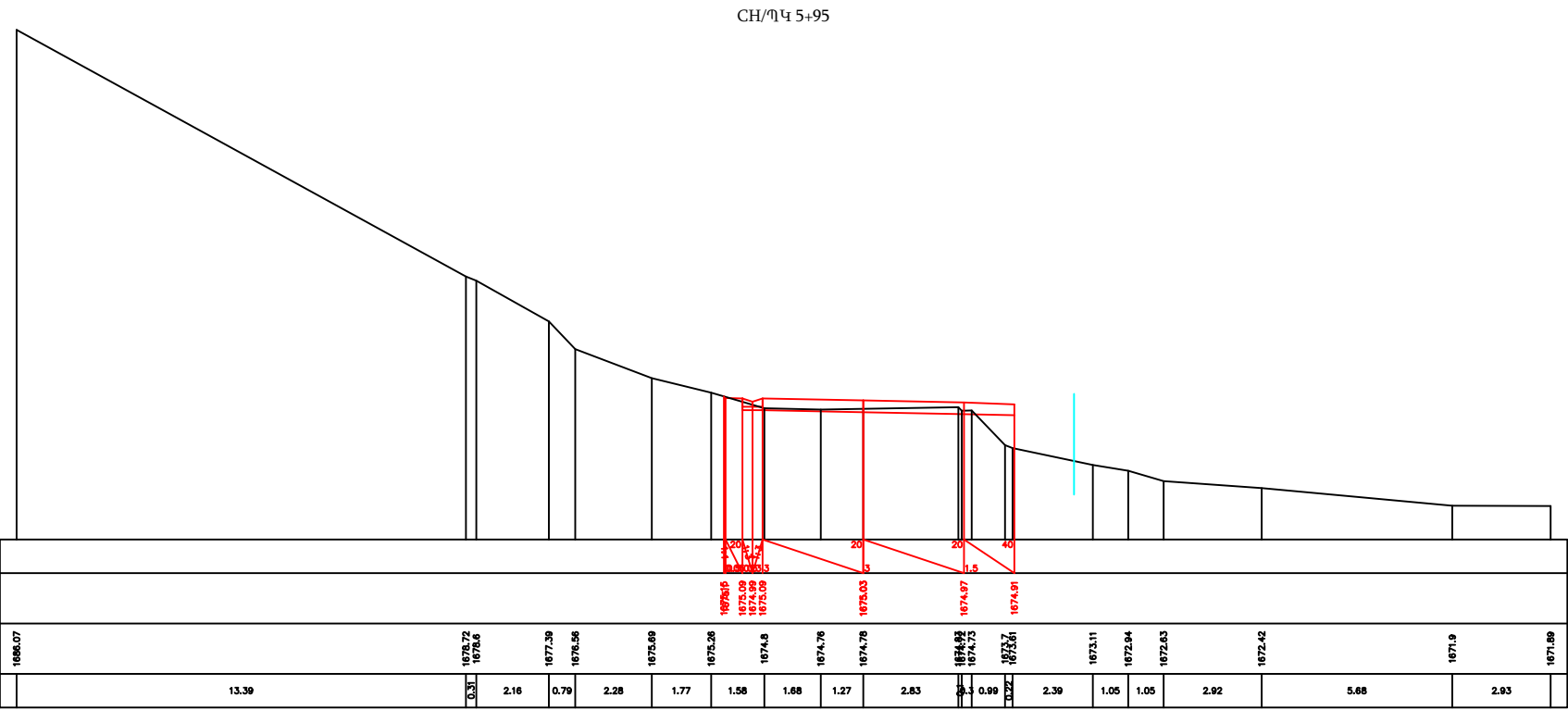


CH/ҮҮ 5+60

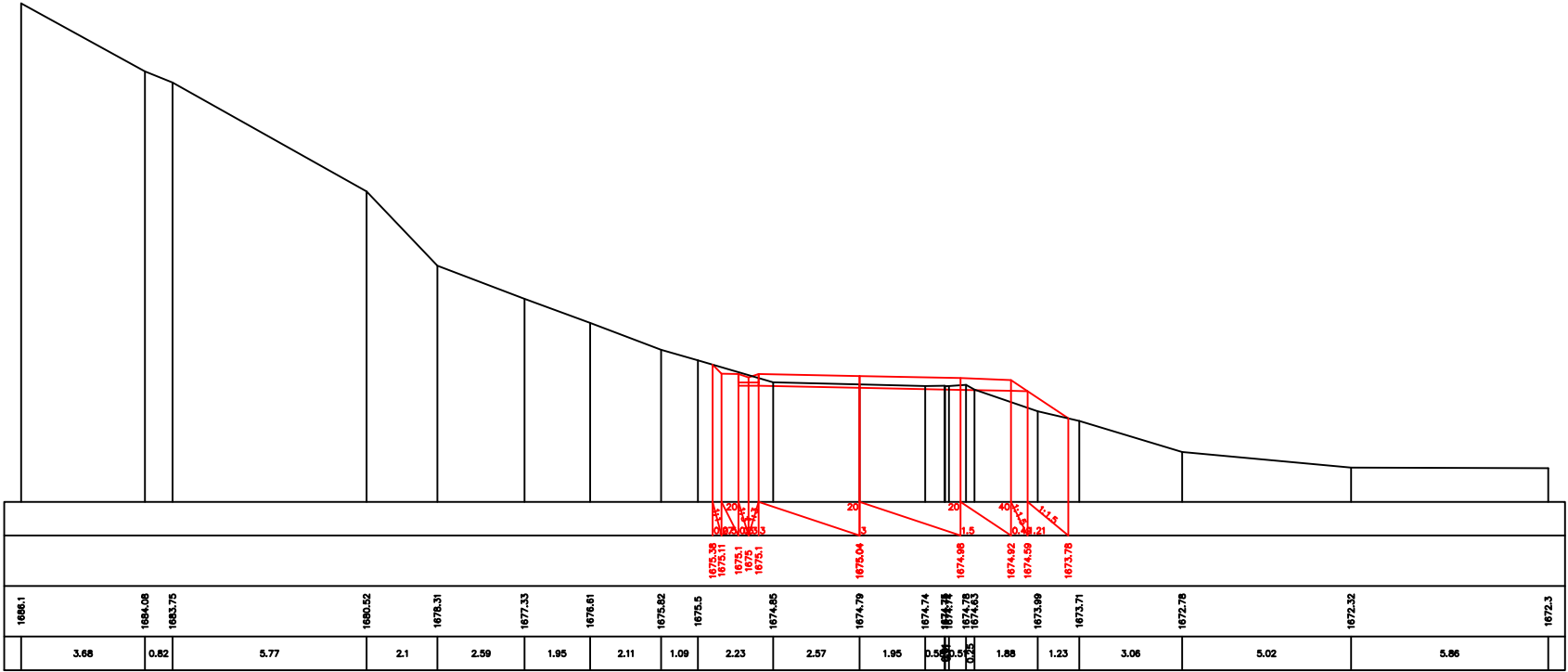


CH/ҮҮ 5+80

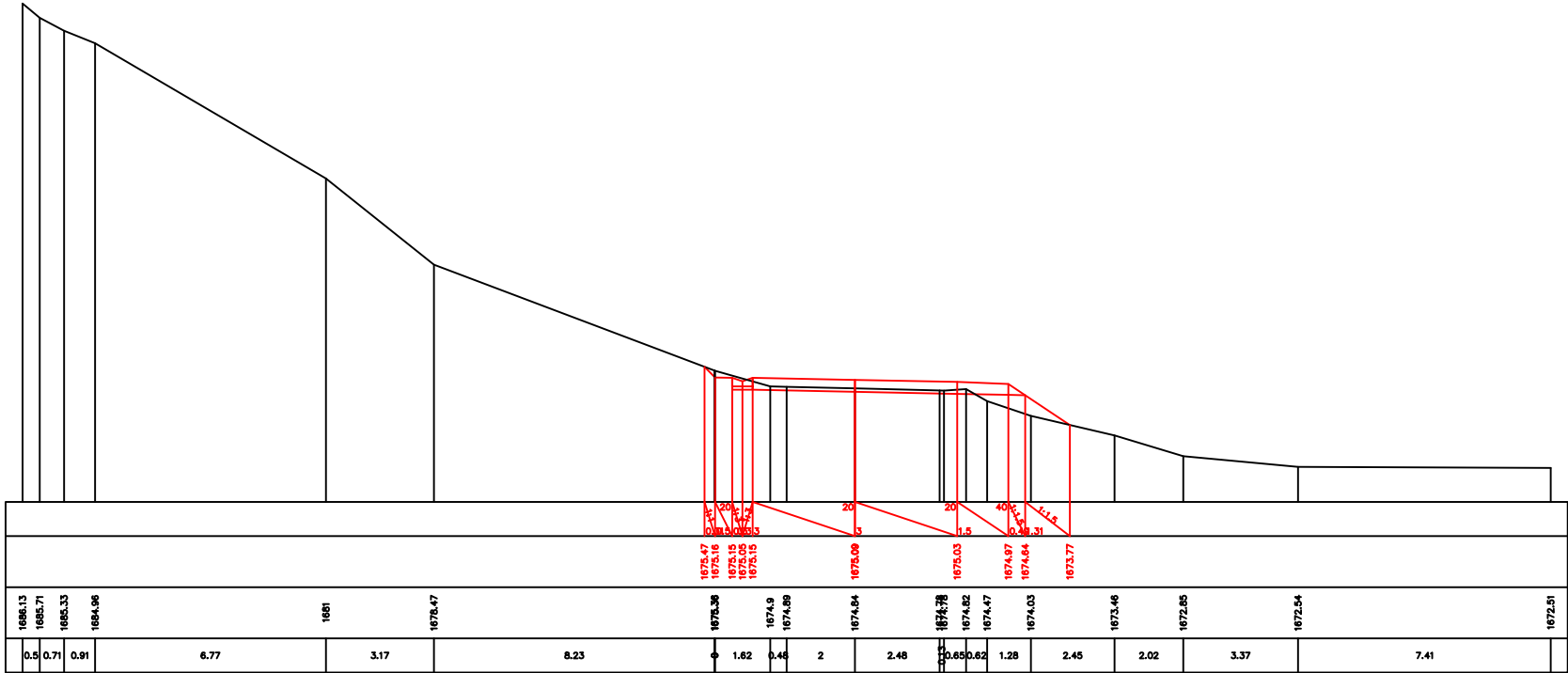




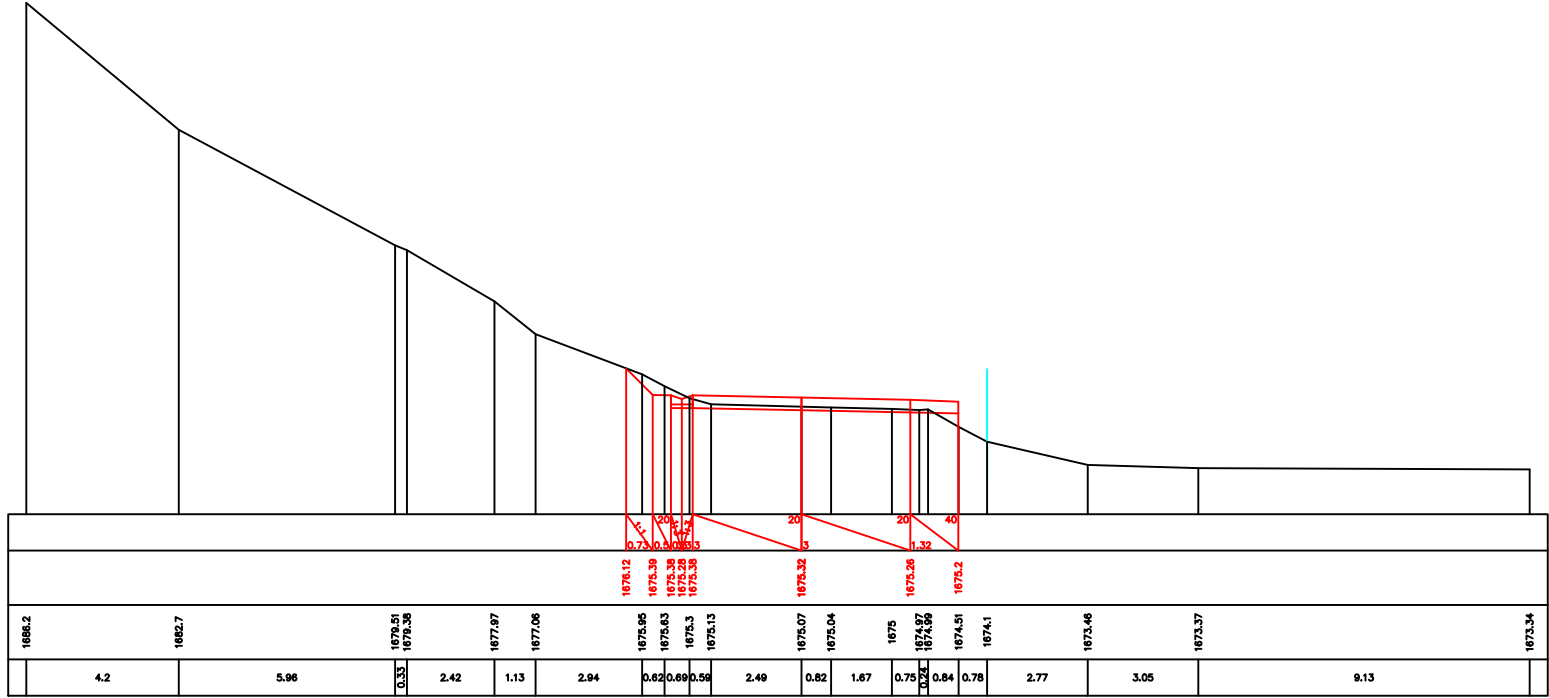
CH/ҮҮ 6+02



CH/ҮҮ 6+06



CH/ҮҮ 6+20



CH/ҮҮ 6+40

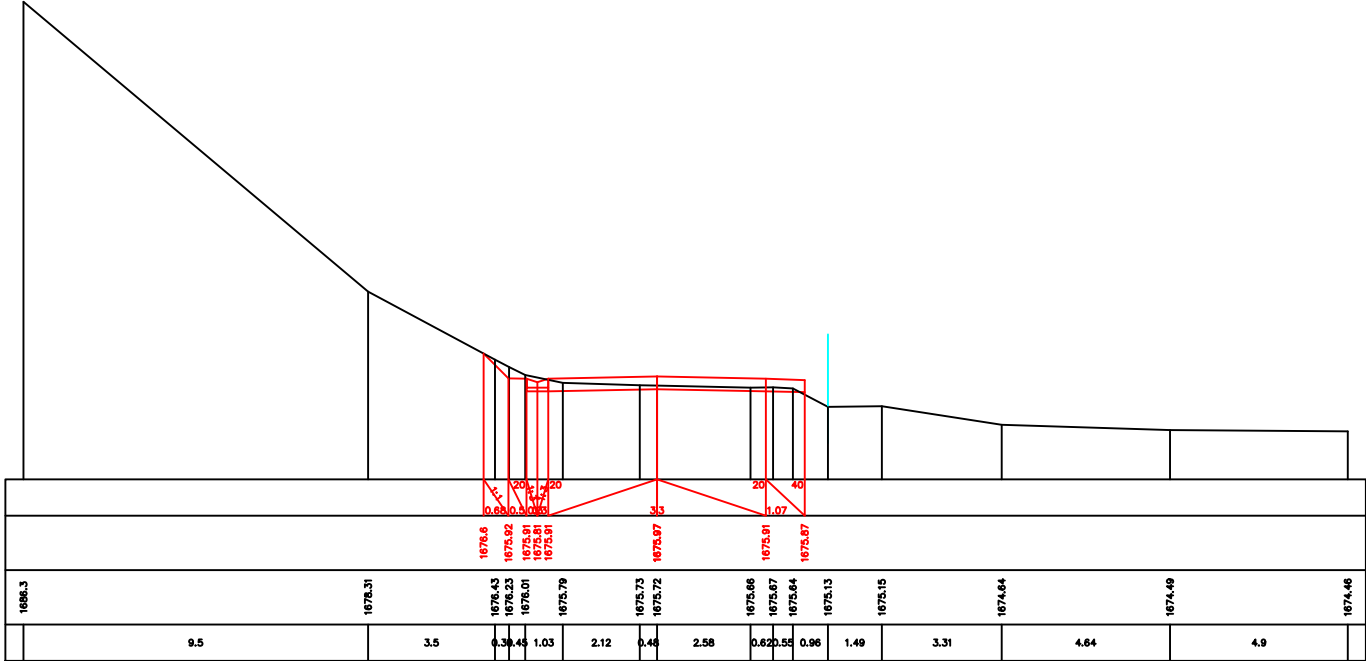


Figure 1: A cross-sectional diagram of a road and drainage system. The diagram shows a road surface with a drainage ditch on the right. A red line indicates the proposed drainage path. The diagram is divided into several sections, each with a width and a corresponding elevation. The elevations are given in meters (m). The sections are labeled as follows:

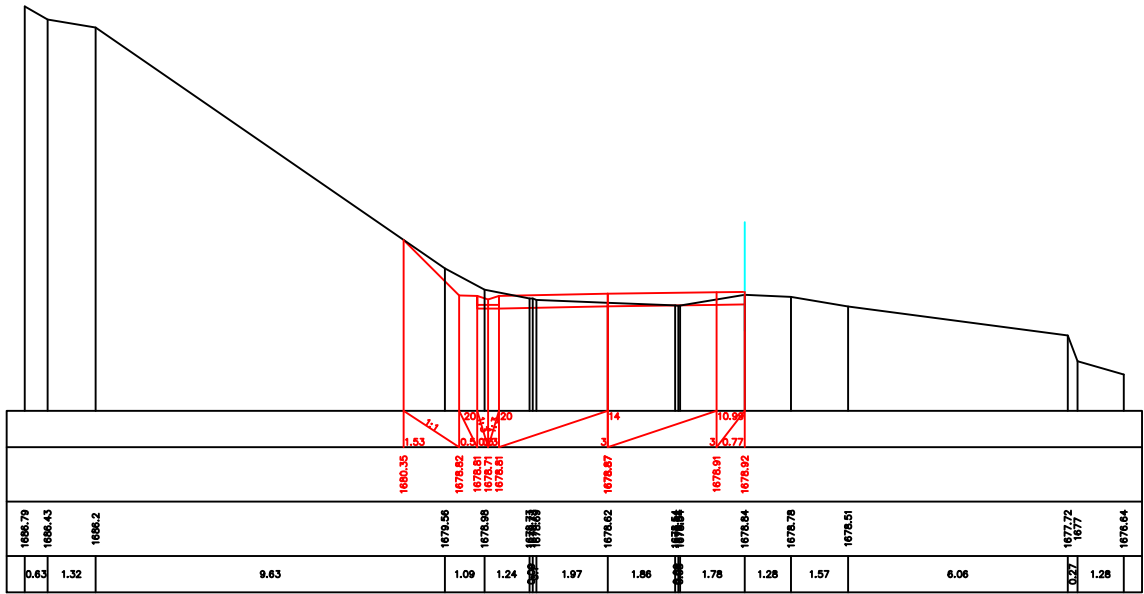
Section	Width (m)	Elevation (m)
1	10.49	1677.53
2	1.16	1677.53
3	1.54	1677.53
4	1.19	1677.53
5	2.19	1677.53
6	2.66	1677.53
7	1.19	1677.53
8	2.89	1677.53
9	6.55	1677.53
10	2.36	1677.53
11	2.49	1677.53

The diagram also shows a drainage ditch with a width of 1.16m and a depth of 0.20m. The elevation of the ditch bottom is 1677.38m. The diagram is labeled 'Figure 1' in the top right corner.

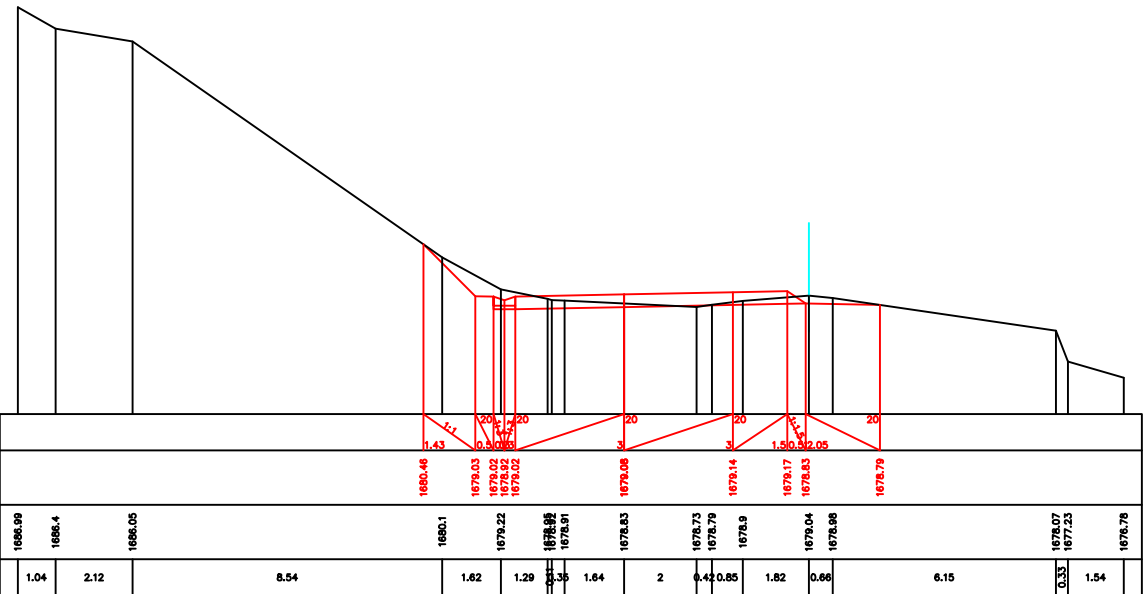
Figure 1: A cross-sectional diagram of a road profile. The diagram shows the existing ground (black line), the proposed road grade (red line), and the road surface (blue line). The road surface is shown as a series of connected segments with varying slopes. The diagram is divided into sections by vertical lines, and the elevation of the road surface is indicated by numbers along the bottom. The diagram is labeled 'Figure 1' in the top right corner.



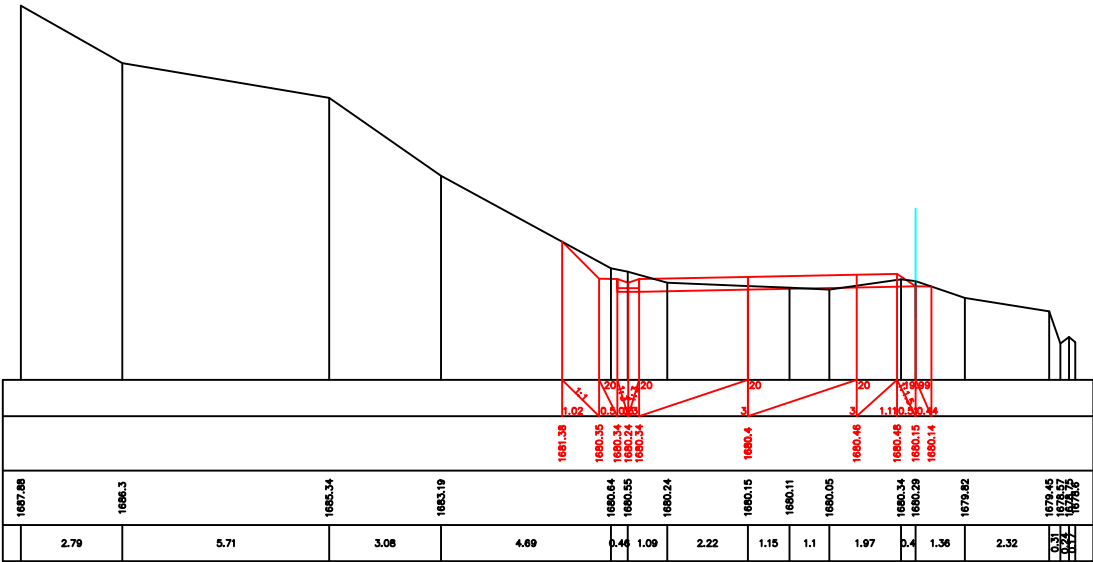
CH/㊦ㄗ 6+77



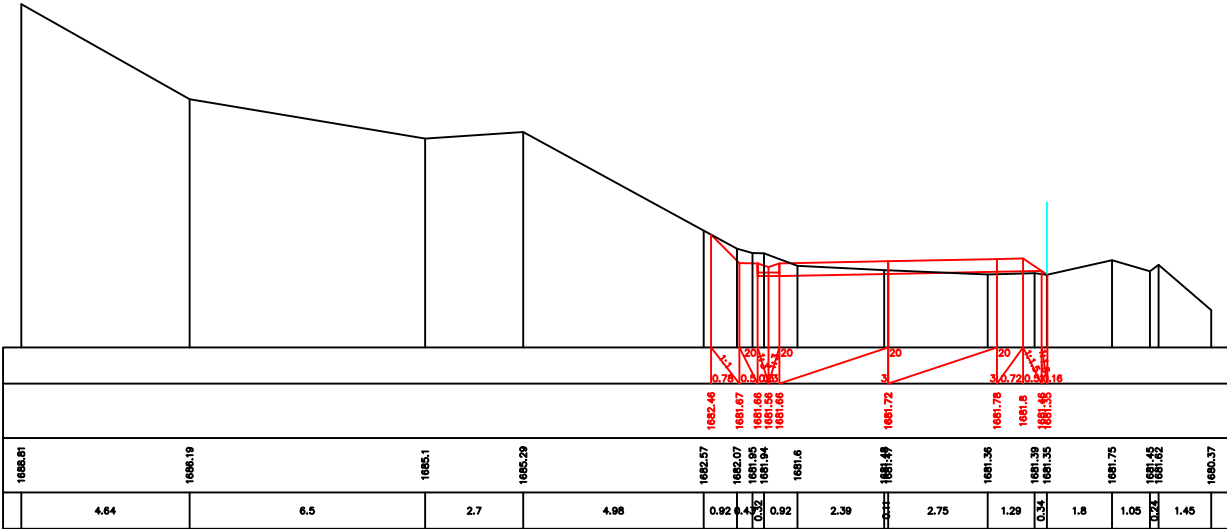
CH/㊦ㄗ 6+80



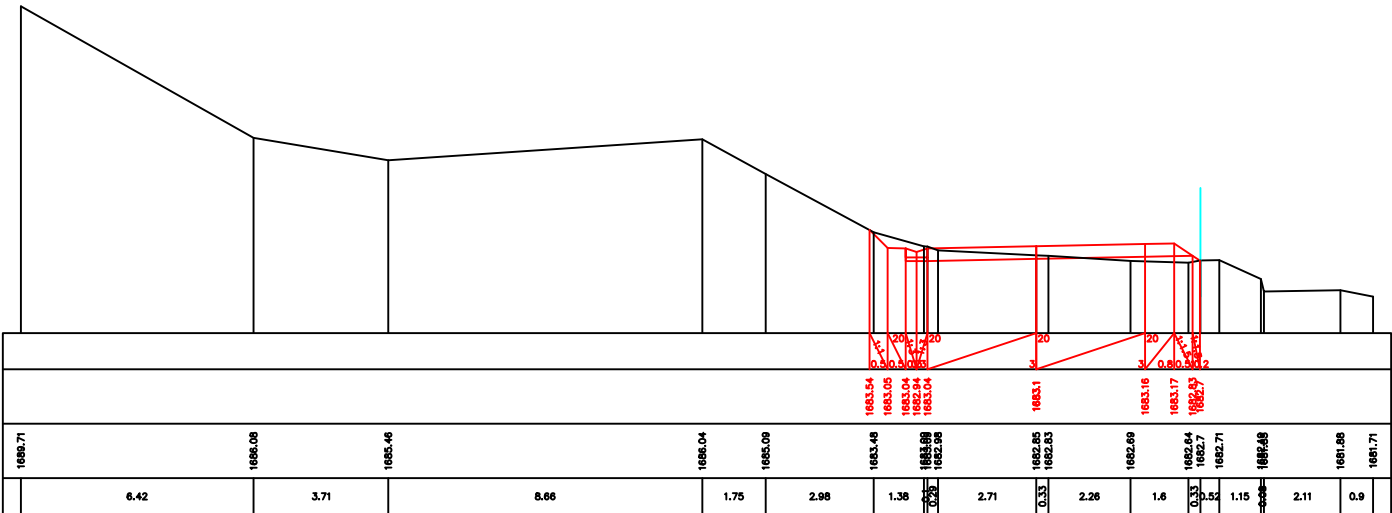
CH/ҮҮ 7+00



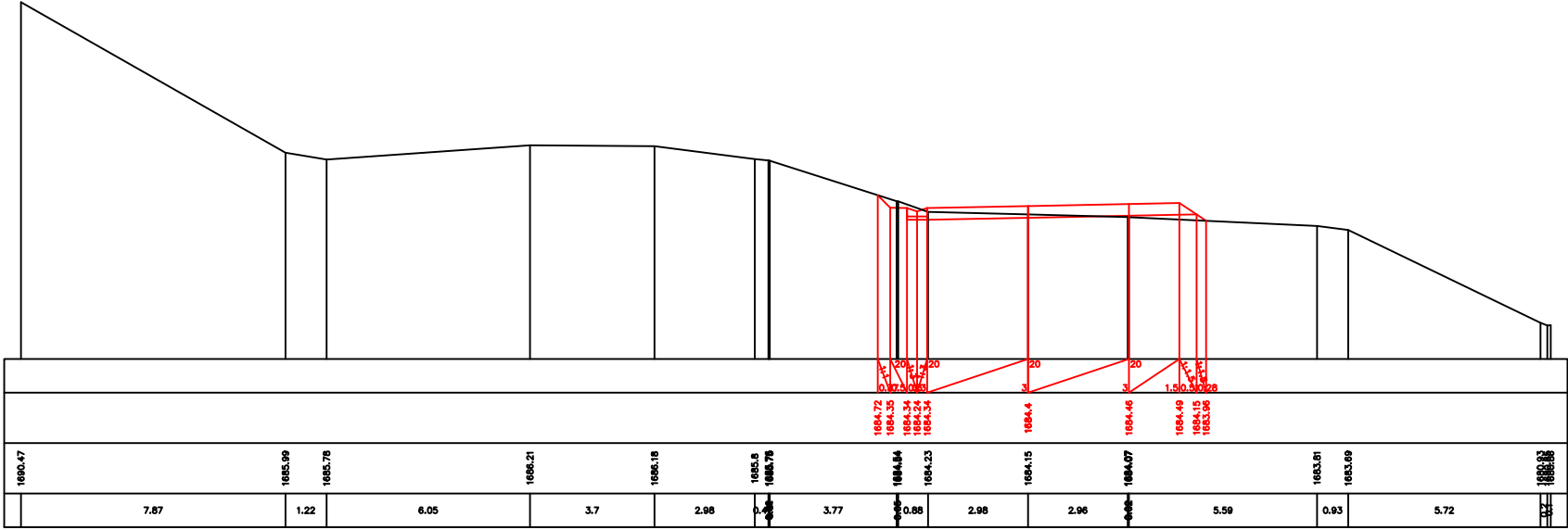
CH/ҮҮ 7+20



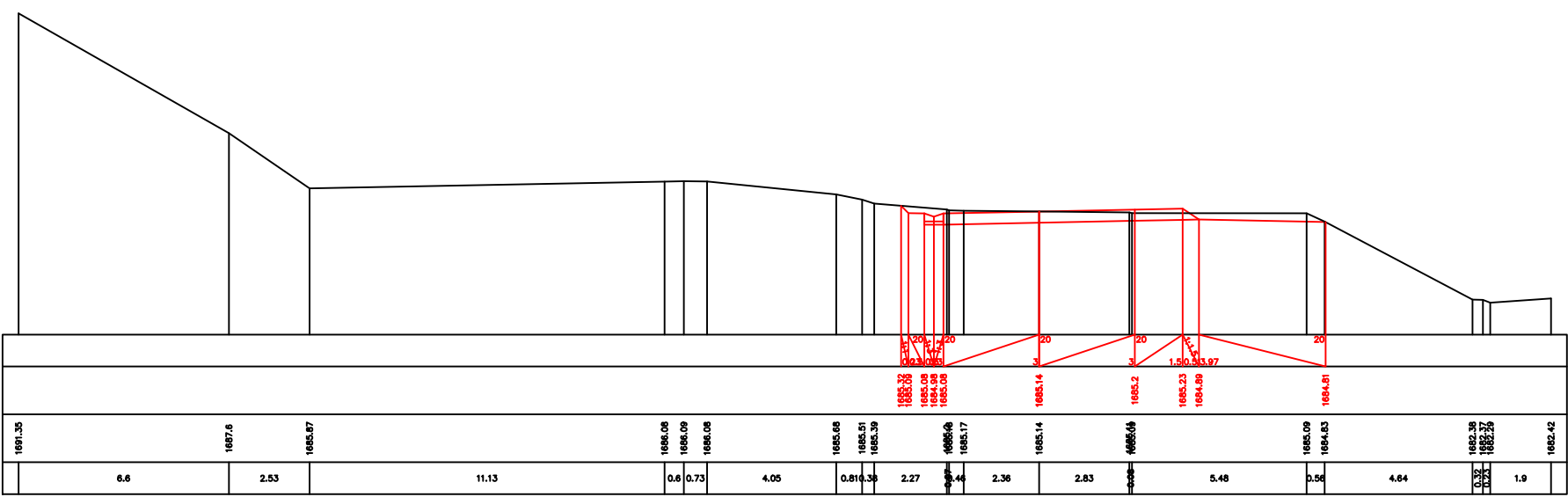
CH/ҮҮ 7+40



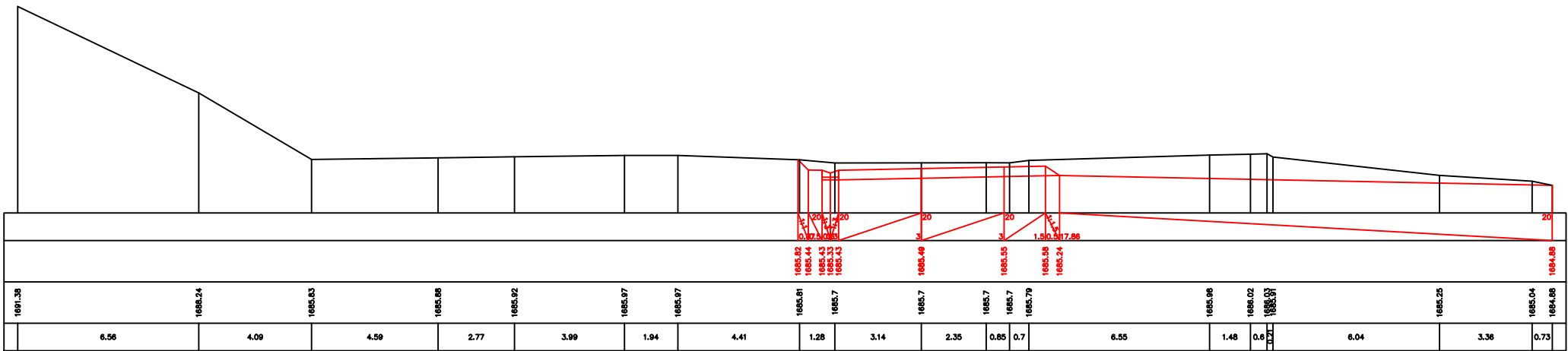
CH/Ү 7+60



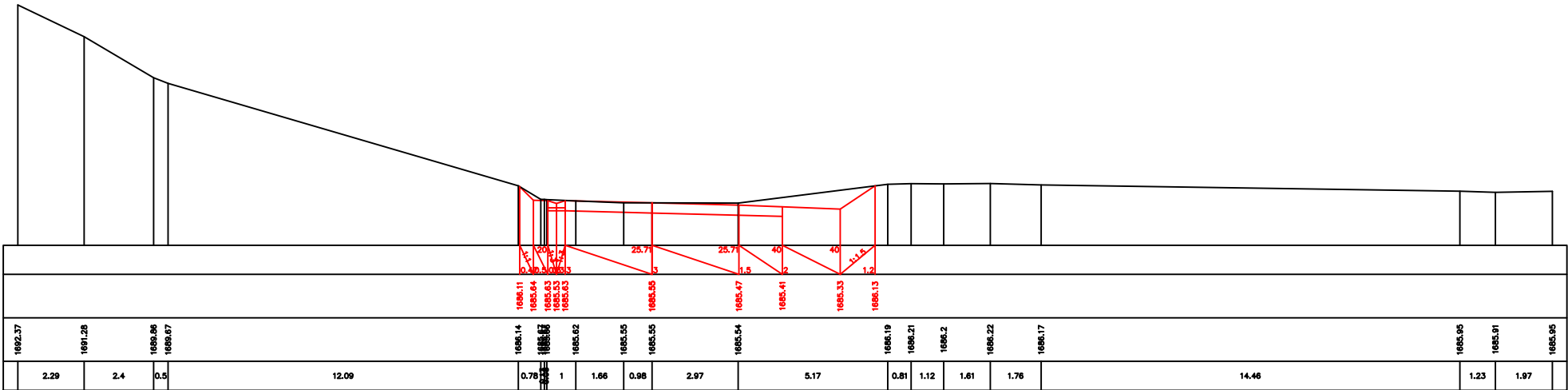
CH/Ү 7+80



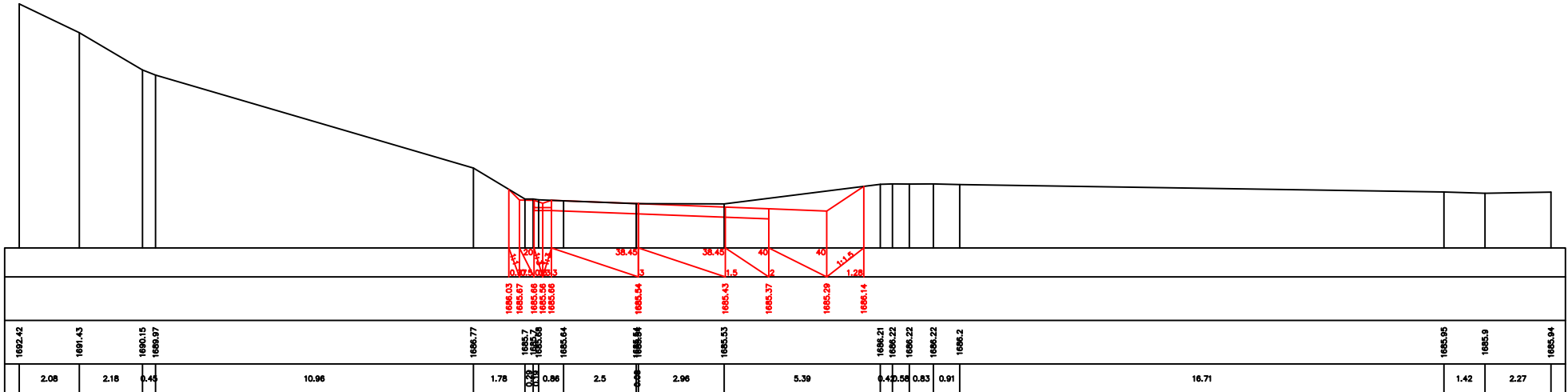
CH/ҮҮ 8+00



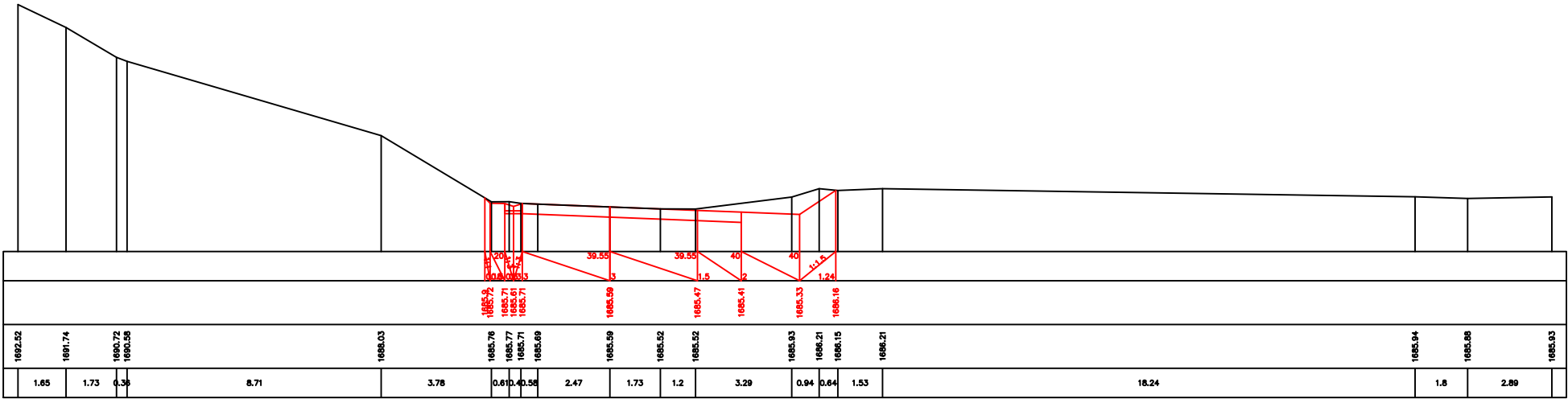
CH/ҮҮ 8+20



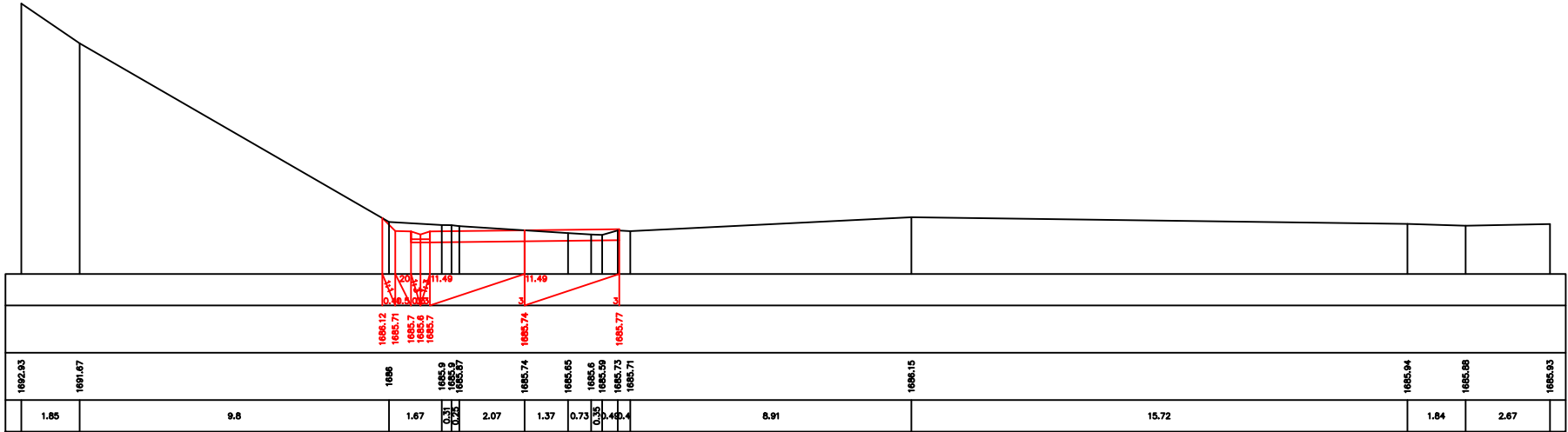
CH/ҮҮ 8+21



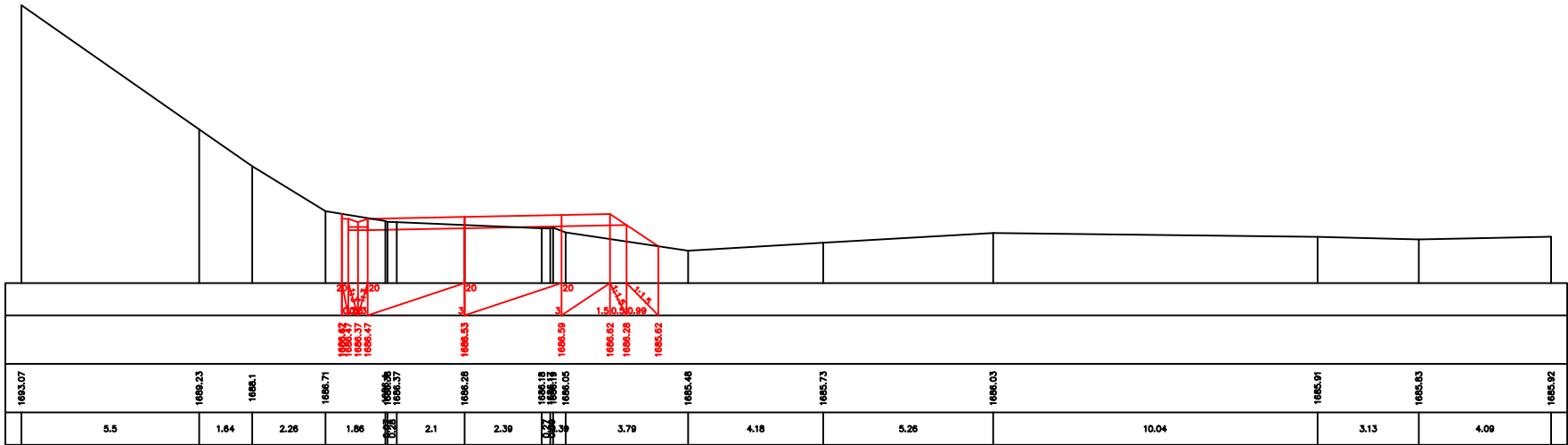
CH/Ų 8+23



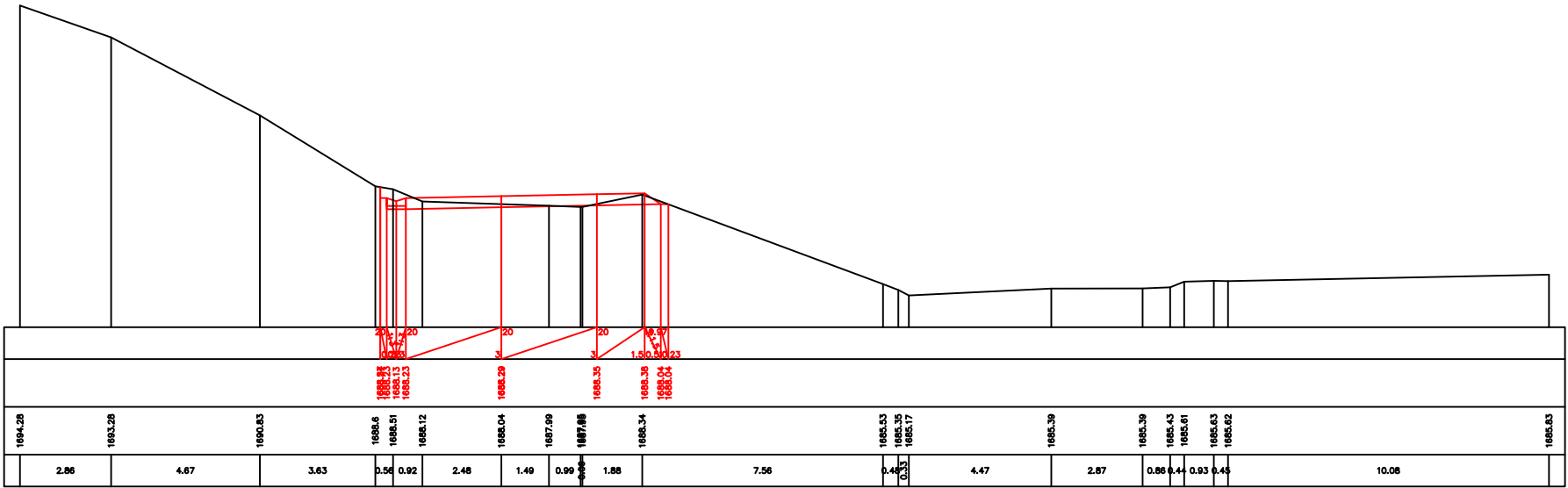
CH/Ų 8+29



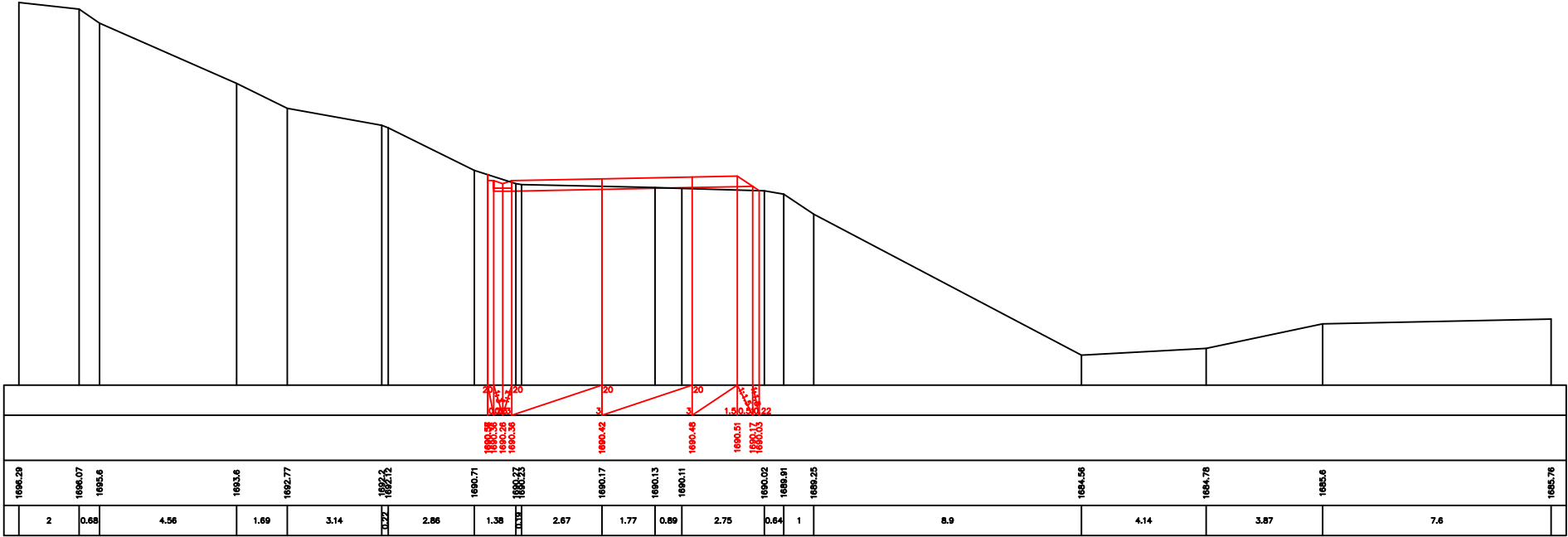
CH/Ų 8+40



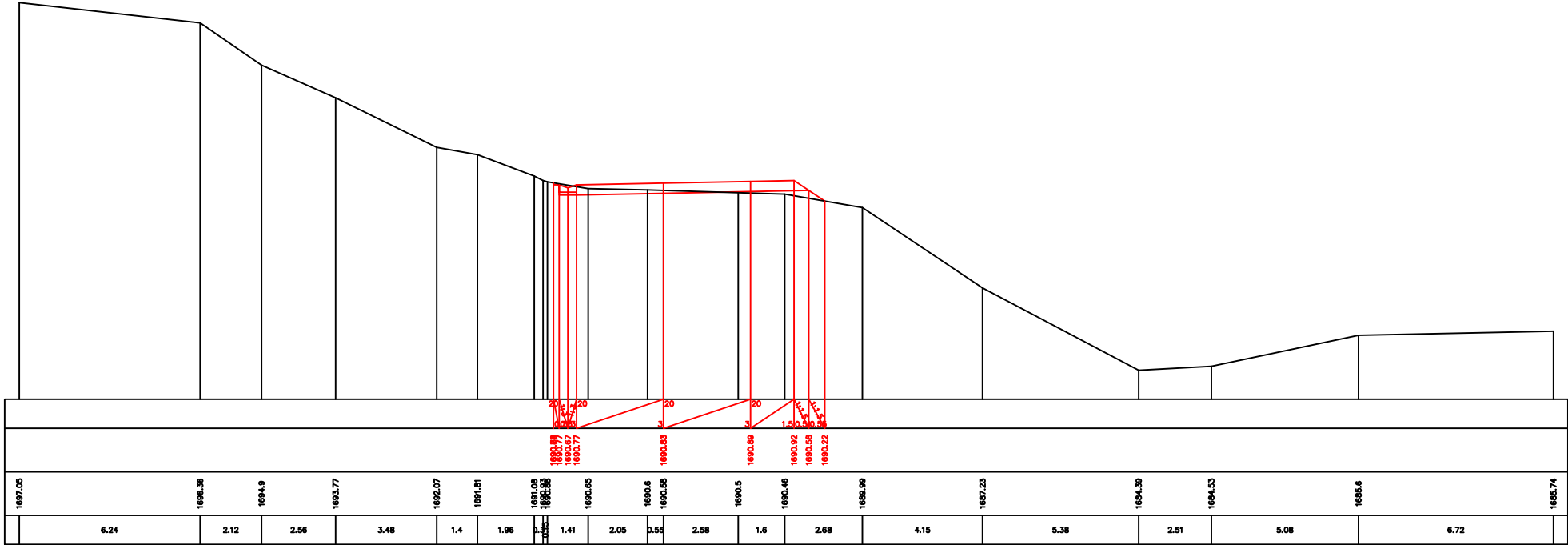
CH/Ų 8+60



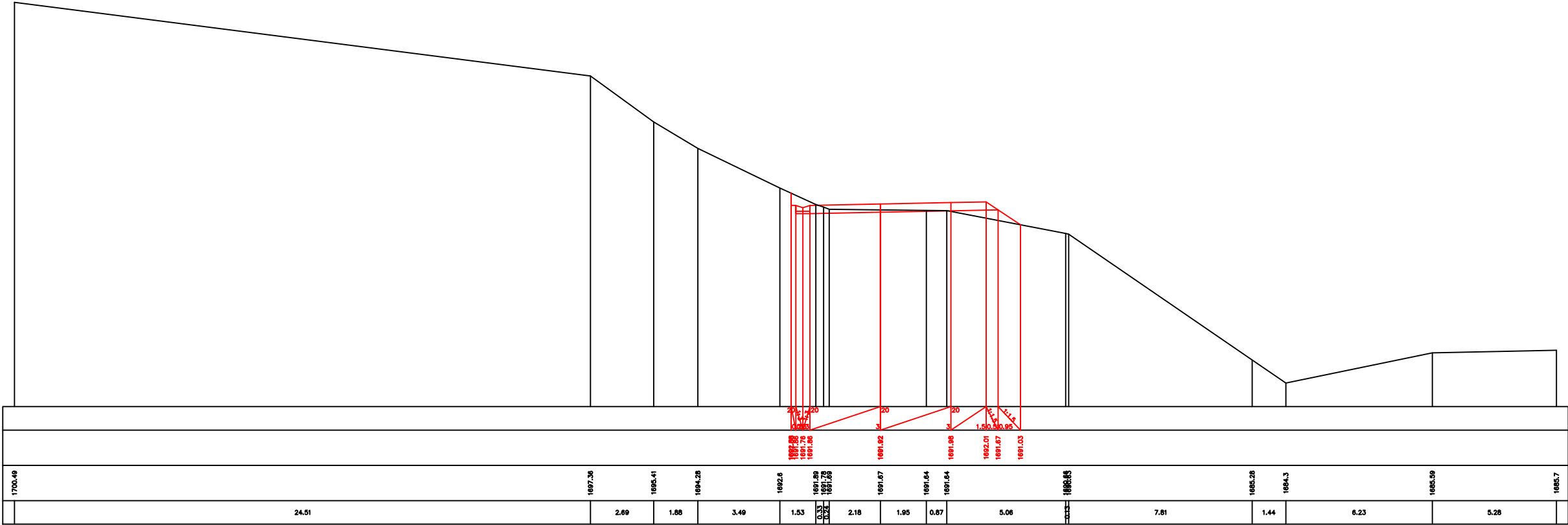
CH/Ų 8+80



CH/ŦŦ 8+85

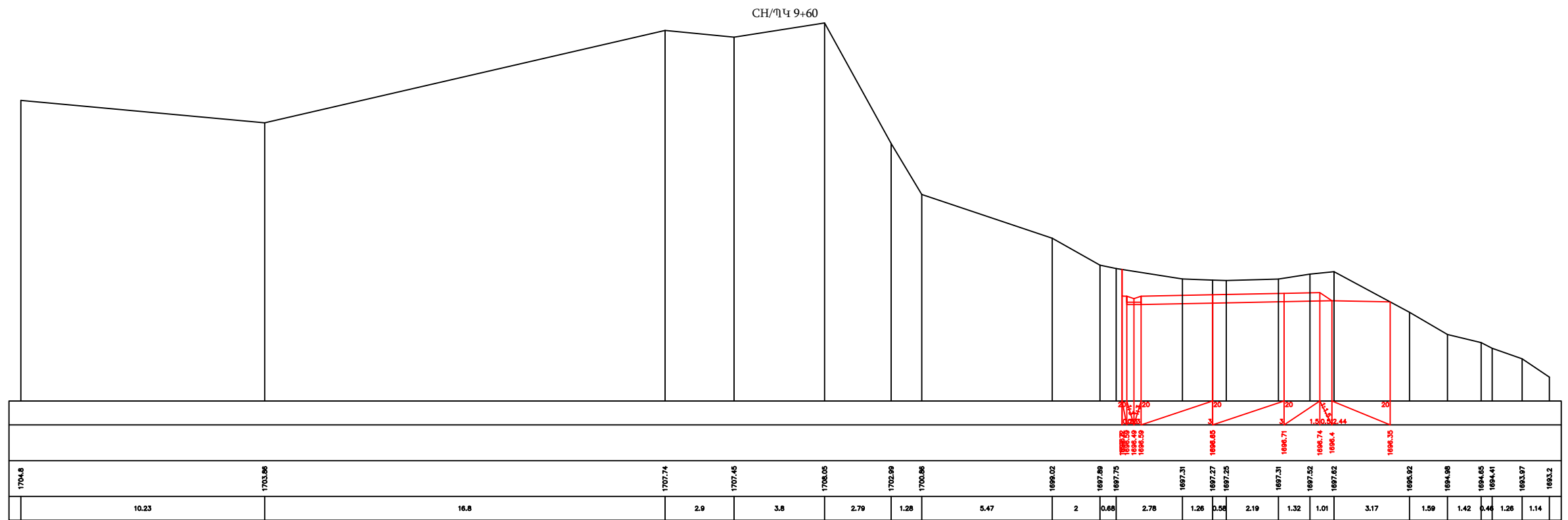
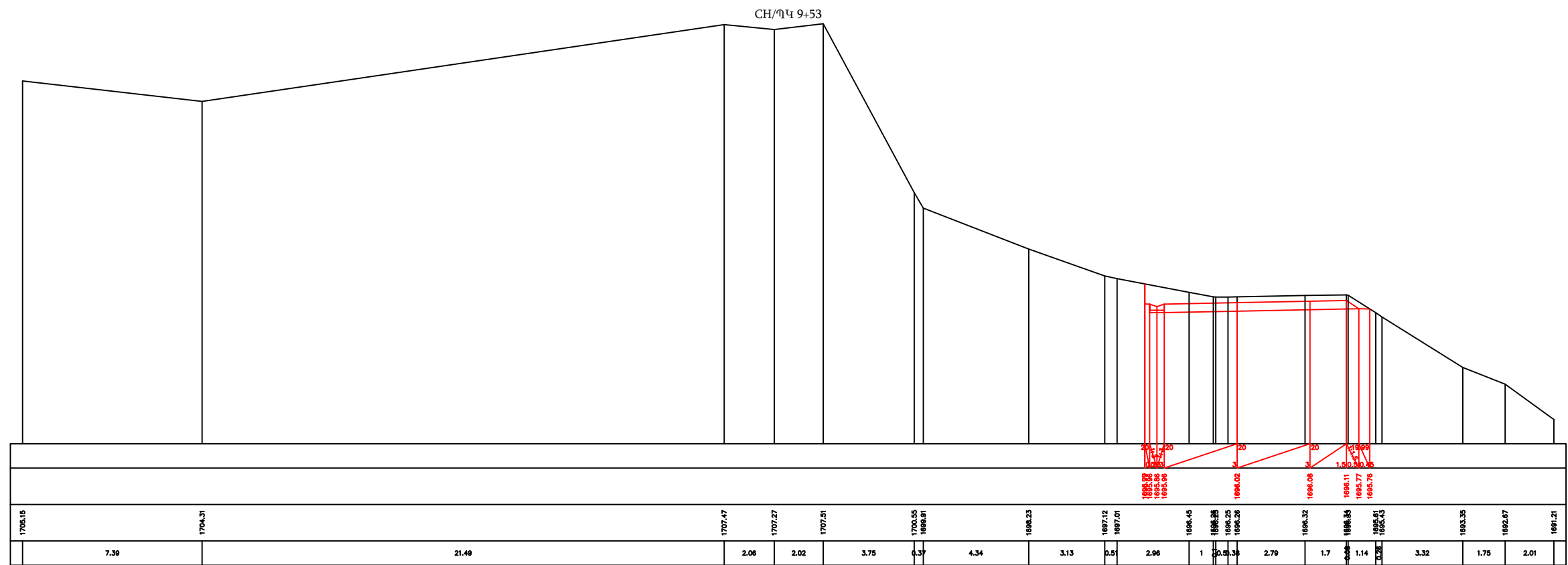


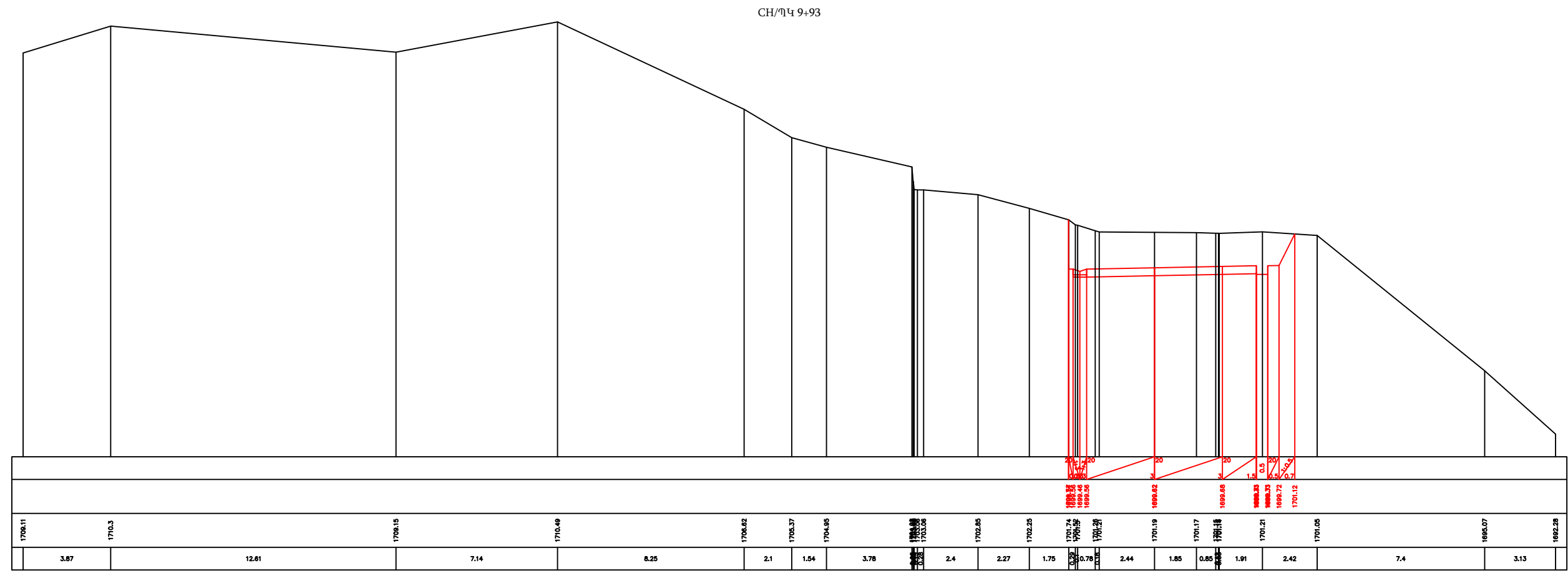
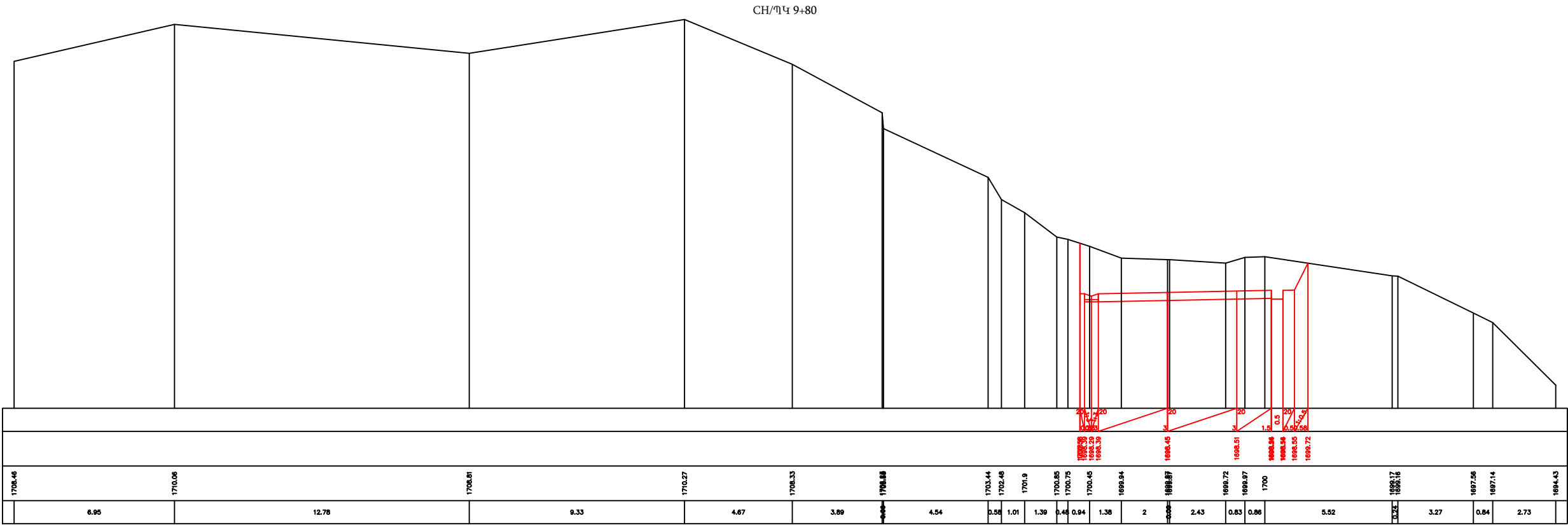
CH/ŦŦ 9+00



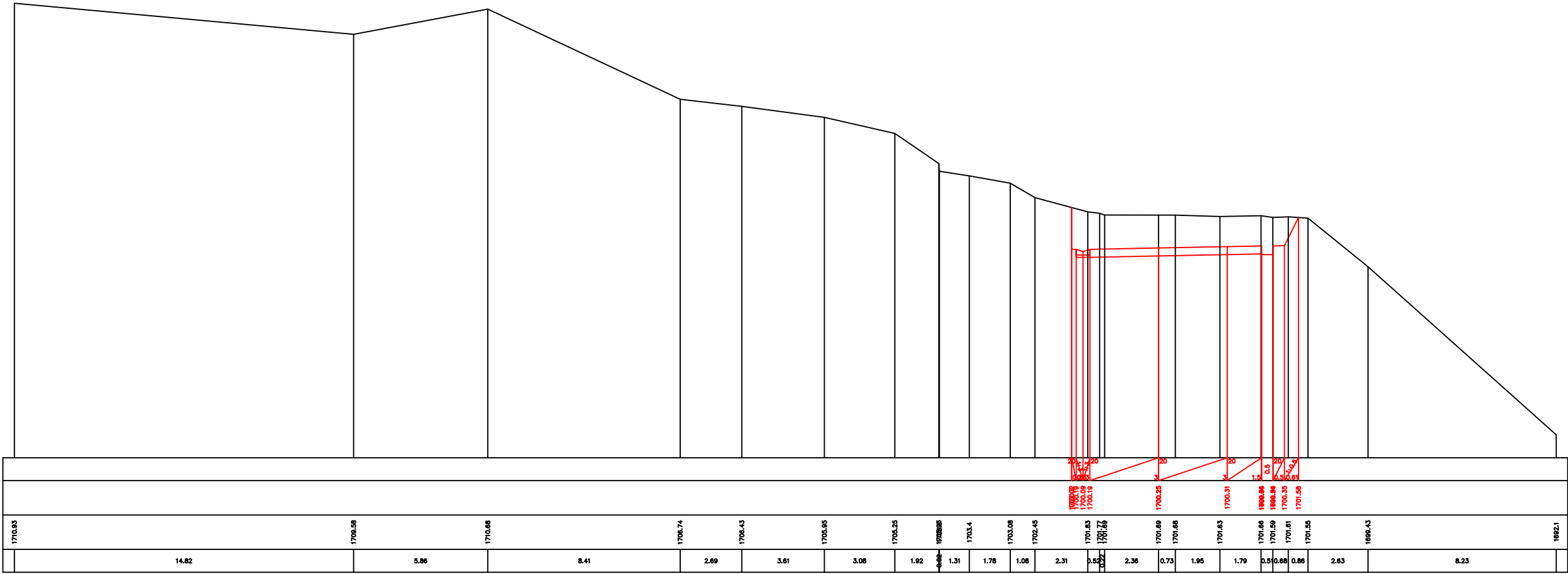




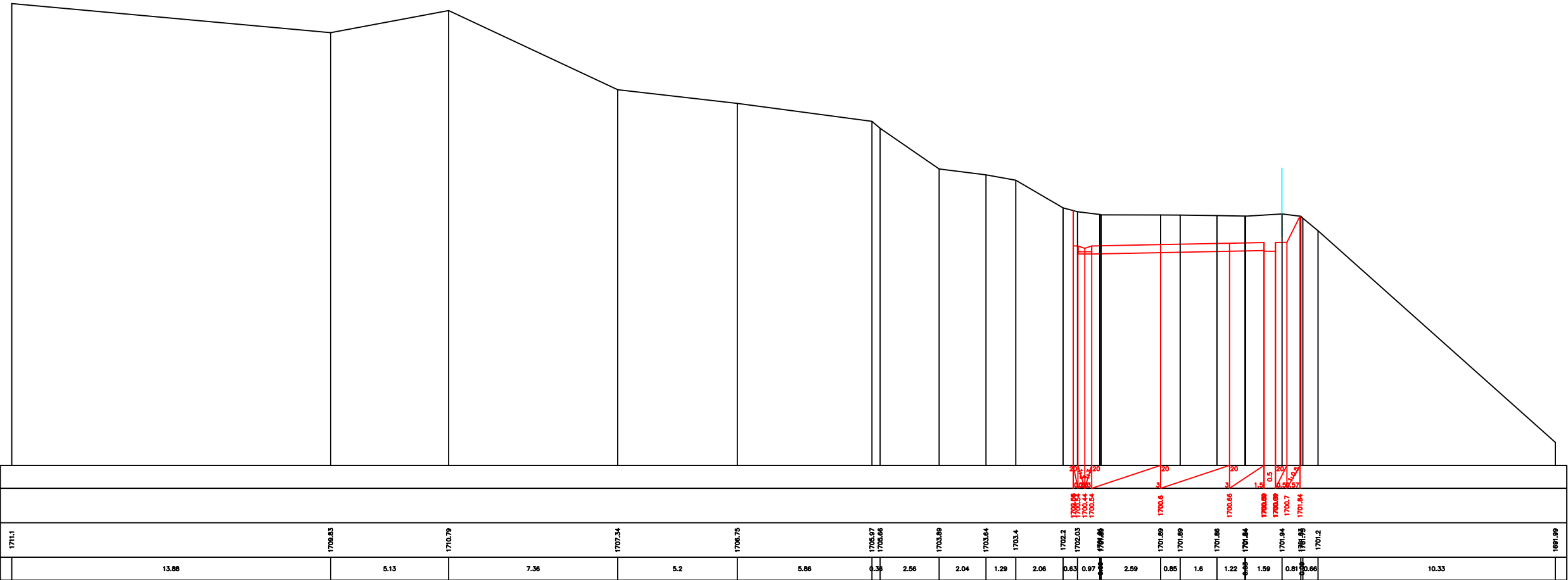




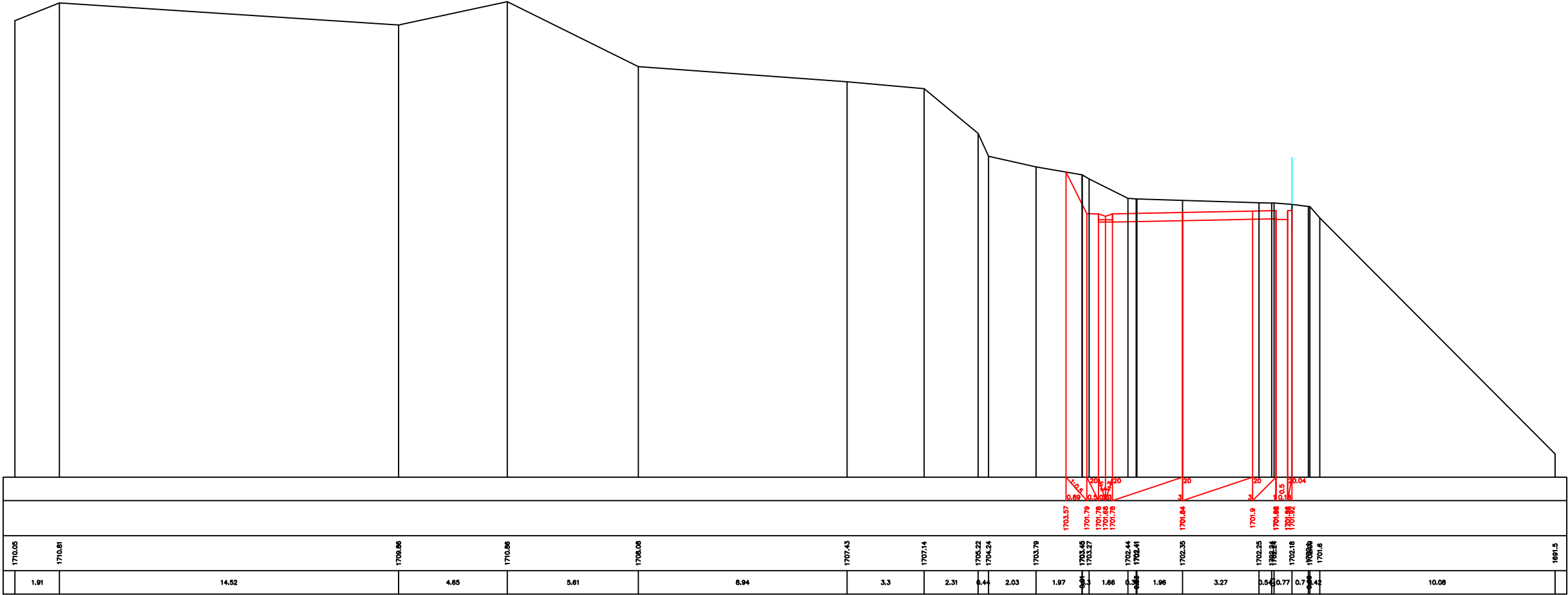
CH/ŦŦ 10+00



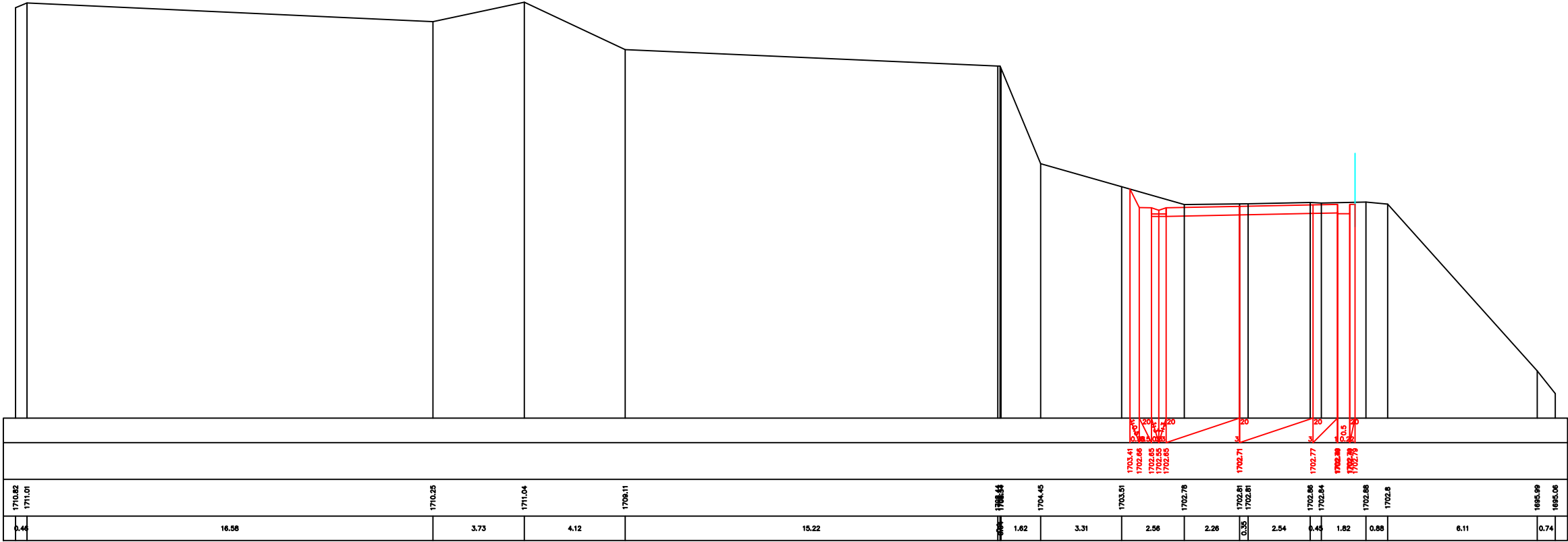
CH/ŦŦ 10+04

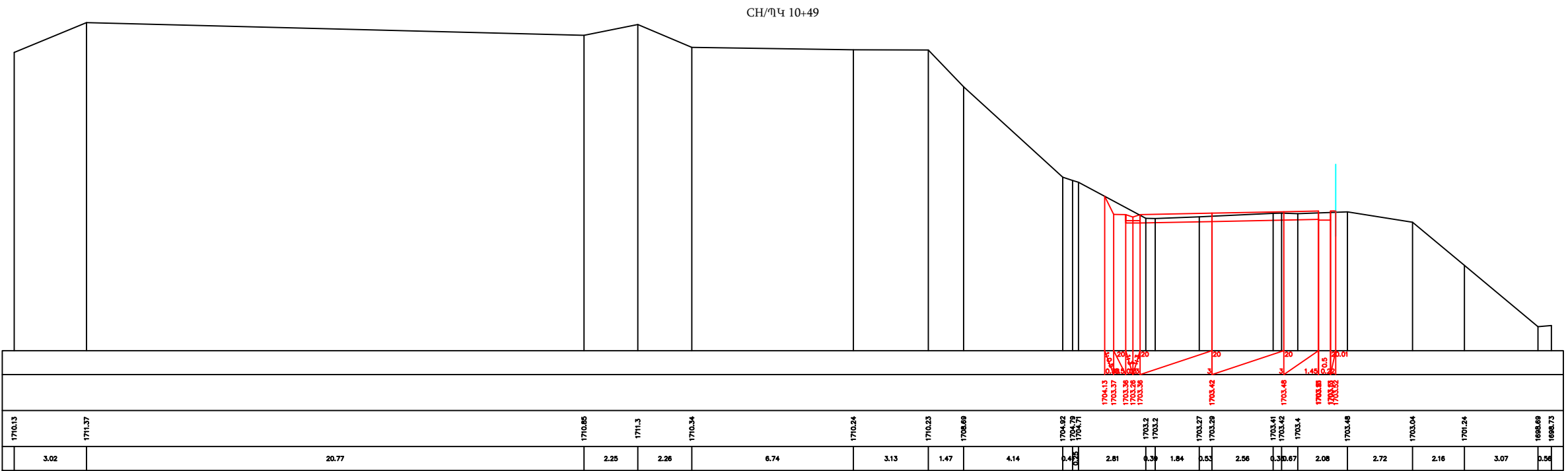
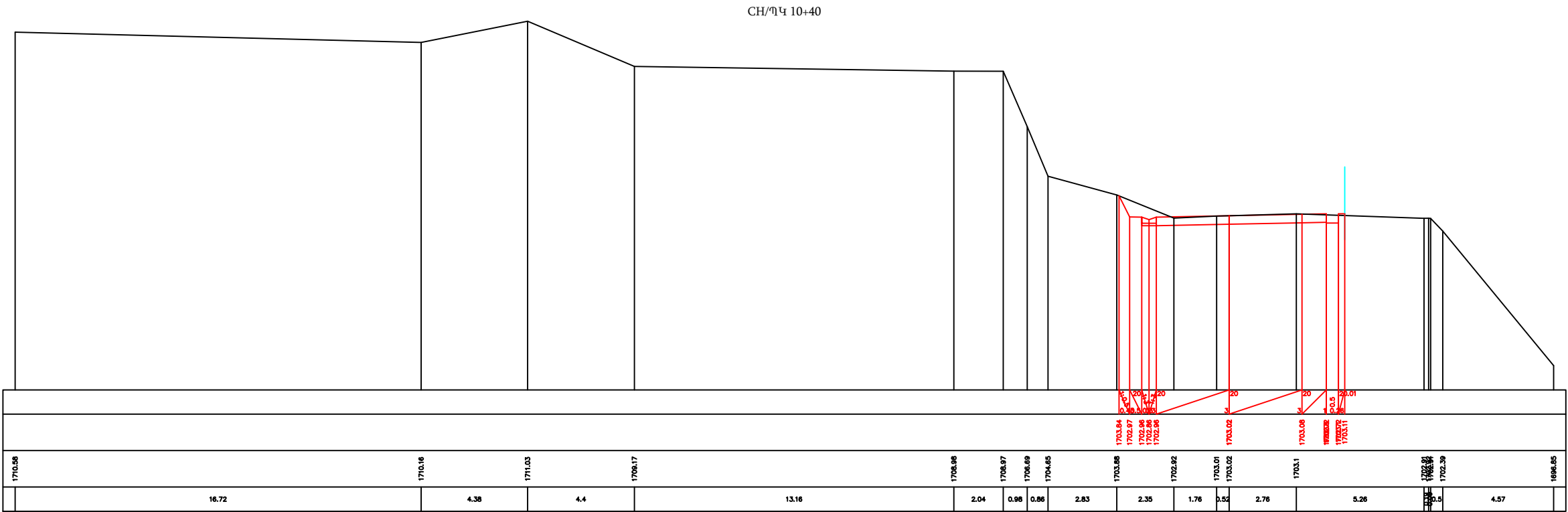


CH/ŦŦ 10+20



CH/ŦŦ 10+34







The drawing shows a cross-section of a road with a drainage ditch. The road profile is shown as a solid line, and the ditch is shown as a dashed line. The road shoulder is shown as a hatched area. The drawing includes a table of elevations and a table of distances.

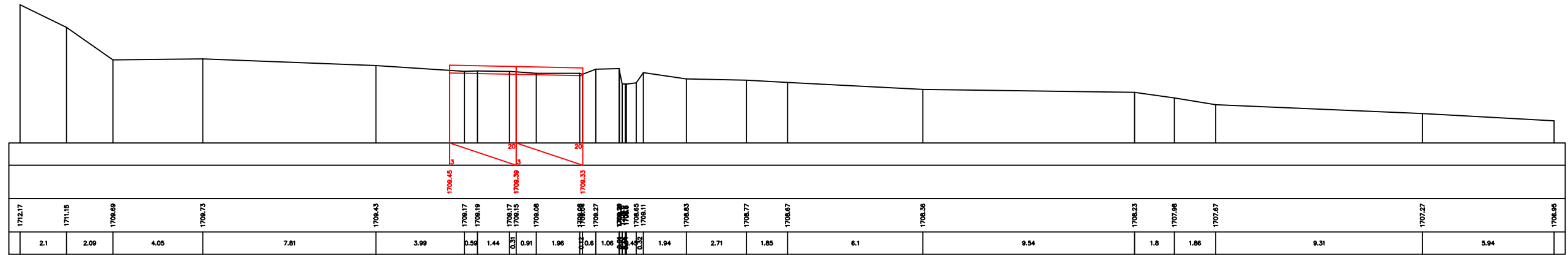
Point	Elevation (m)
1	1706.64
2	1711.51
3	1710.74
4	1709
5	1708.79
6	1707.78
7	1707.77
8	1707.77
9	1707.66
10	1707.59
11	1707.37
12	1707.07
13	1706.94
14	1707.33
15	1707.46
16	1707.59
17	1706.17
18	1706.11
19	1707.99
20	1706.34
21	1706.96

Distance (m)
0.03
3.83
0.68
4.94
1.39
2.93
0.87
1.07
4
0.61
0.63
42.53
3.03
9.56
4.67
7.88
2.05
2.3
7.02
6.11
0

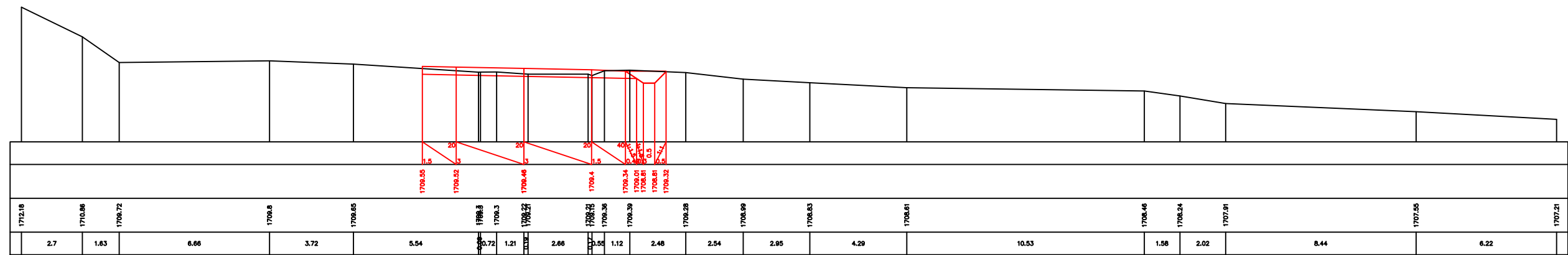
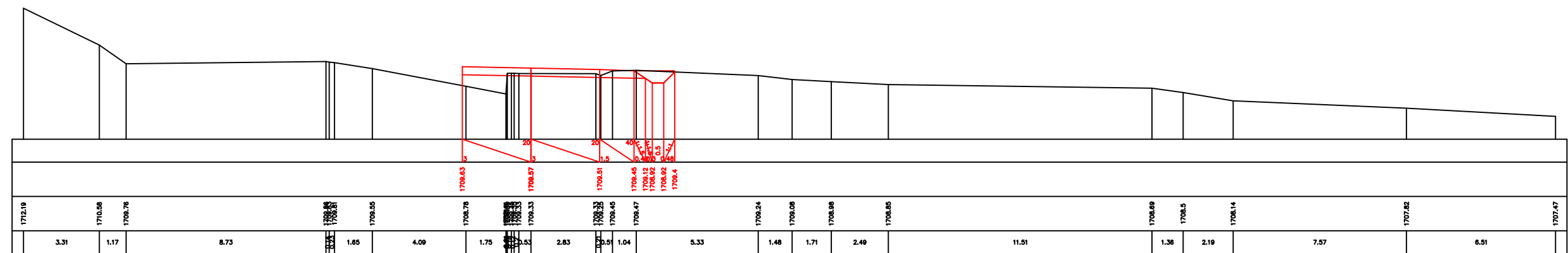
[illegible]

1712.16	1711.43	1709.65	1709.66	1709.21	1709.05	1709.06	1709.03	1709.01	1708.98	1708.99	1708.99	1708.99	1708.5	1708.37	1708.55	1708.59	1708.55	1708.52	1708.11	1707.99	1707.71	1707.43	1707	1706.69
1.49	2.55	1.44		11.89	2.44	0.36	2.3	0.85	0.78	1.25	0.6	0.6	2.21	0.73	1.37	1.45	1.47	0.73	7.9	8.56	2.02	1.69	10.19	5.65

CH/114 11+45

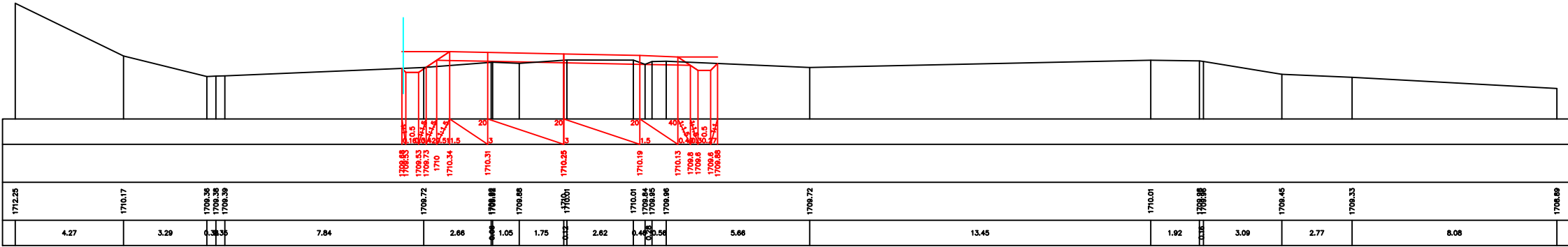


CH/ПЧ 11+47

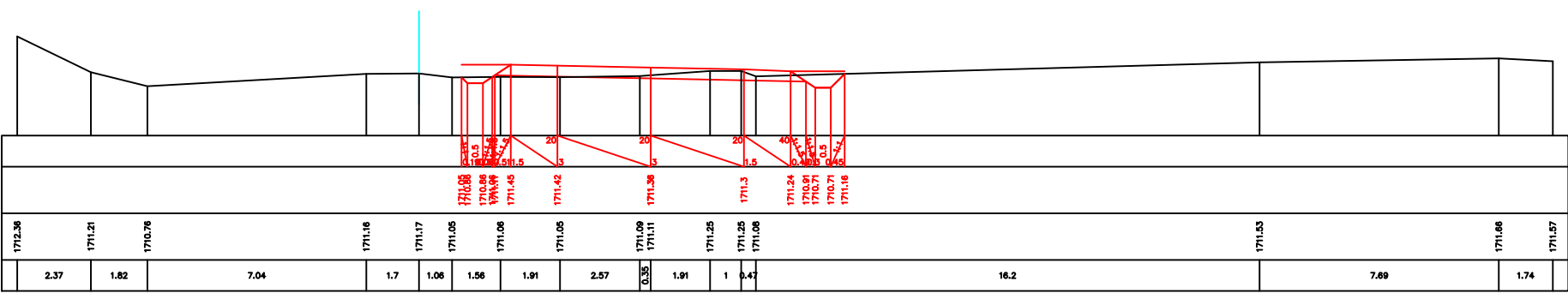
CH/η<sub>4</sub> 11+49



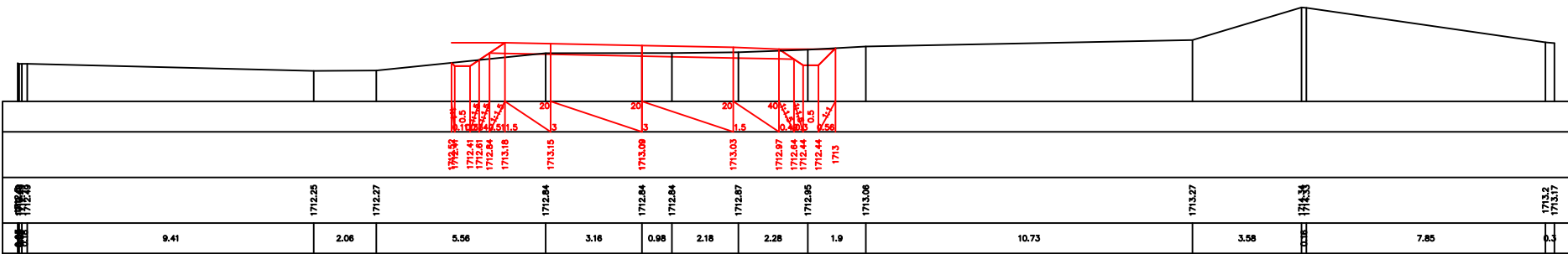
CH/ŦŦ 11+60



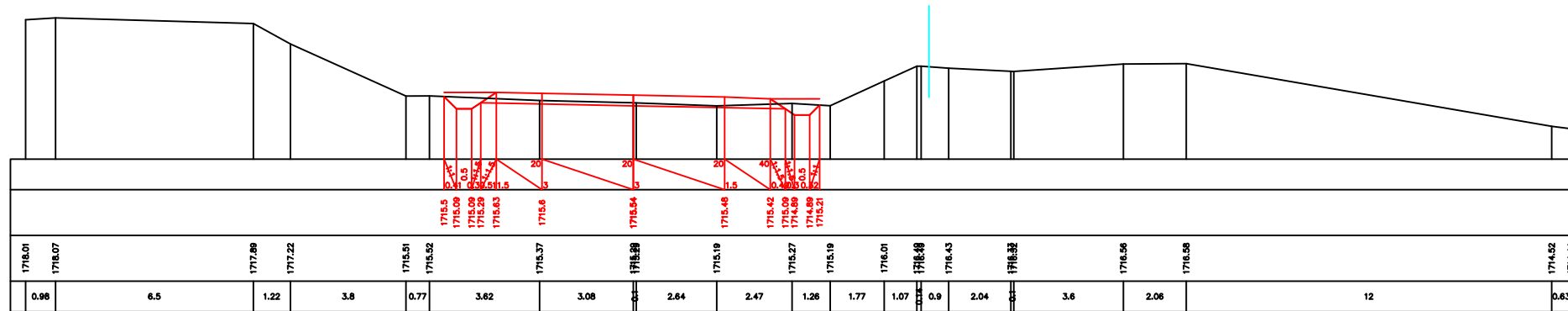
CH/ŦŦ 11+80



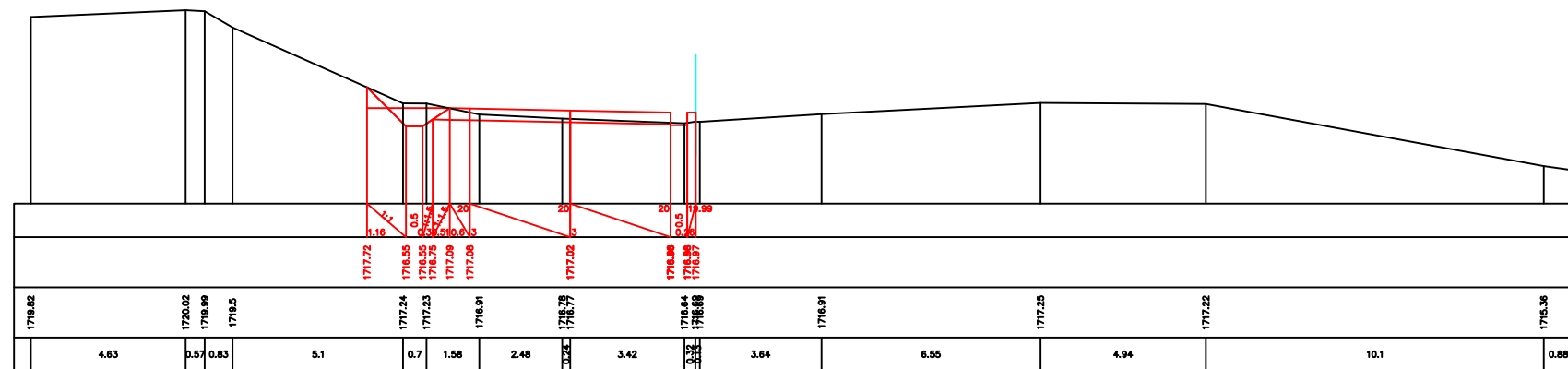
CH/ŦŦ 12+00



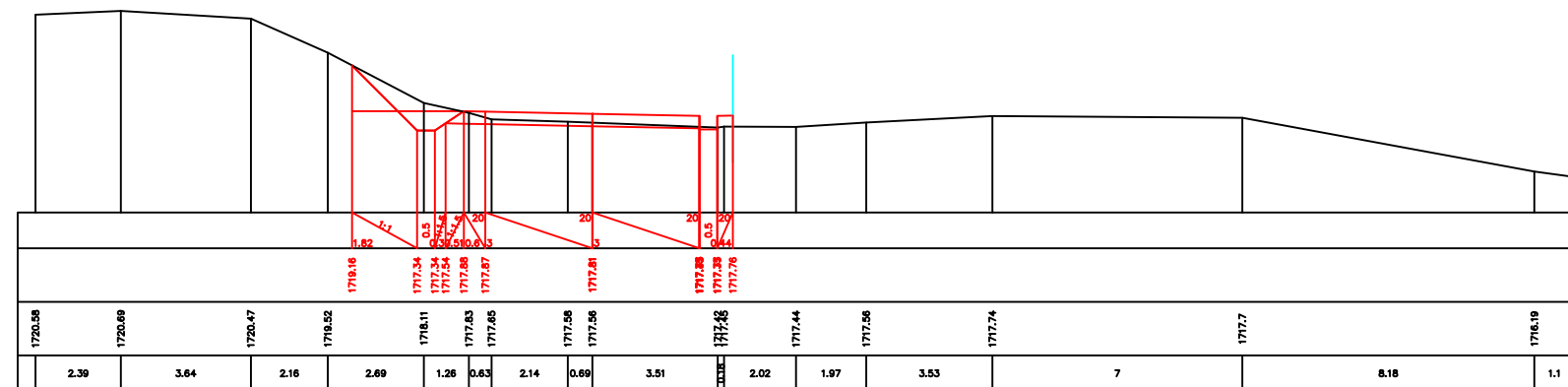
CH/14 12+20



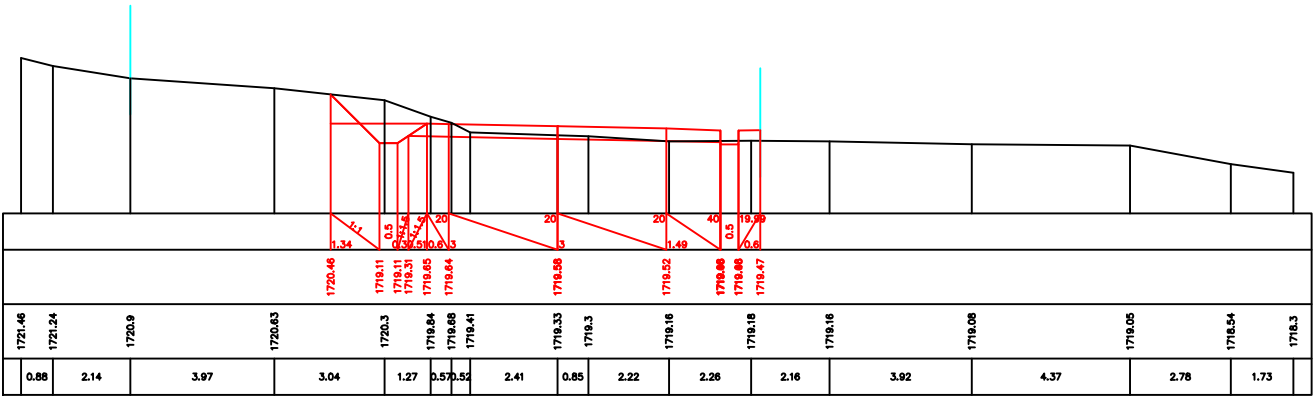
CH/ΠΨ 12+33



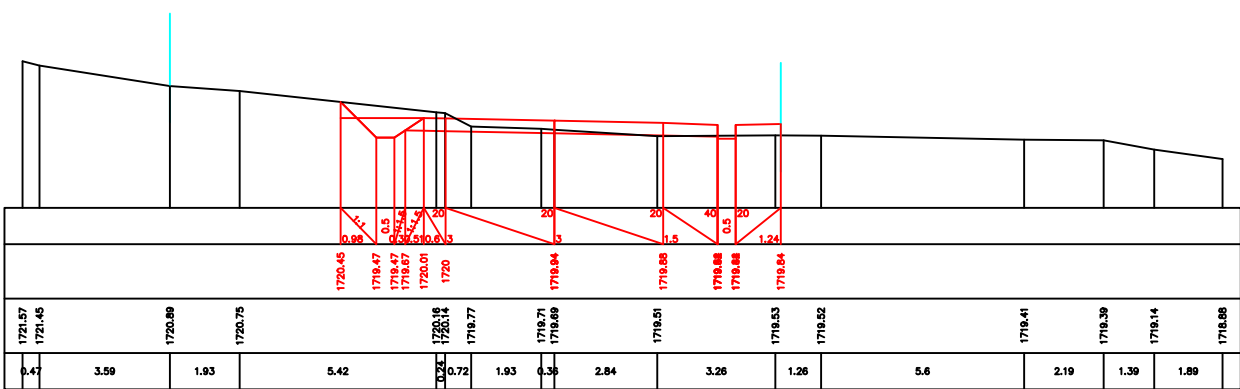
CH/ПЧ 12+40



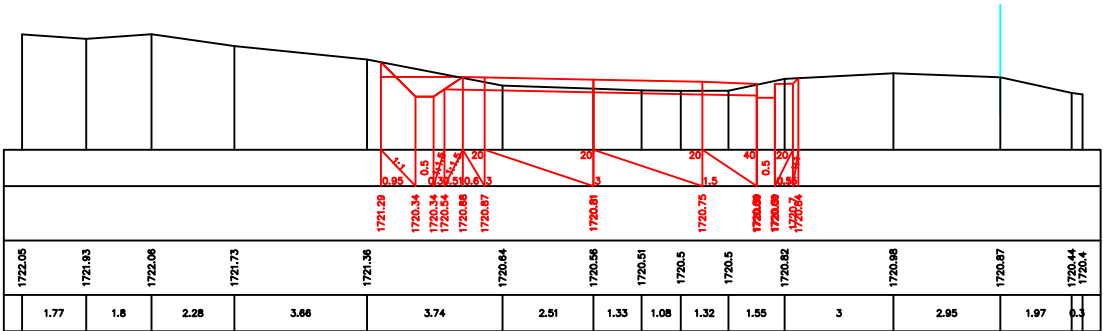
CH/ҮҮ 12+60



CH/ҮҮ 12+65



CH/ҮҮ 12+80



Technical drawing showing a cross-section of a roof structure. The drawing includes a side elevation and a detailed section view. The side elevation shows a series of gabled sections with varying pitches. The section view shows the internal structure with red lines indicating specific dimensions and slopes. Dimensions are given in meters (m) and degrees (°).

Section	Height (m)	Width (m)	Slope (°)	Other Dimensions (m)
1	1722.22	2.62	17.1	1722.04
2	1722.04	2.66	17.1	1722.23
3	1722.23	1.01	17.1	1722.08
4	1722.08	1.62	17.1	1721.92
5	1721.92	5.71	17.1	1720.82
6	1720.82	2.6	17.1	1720.75
7	1720.75	2.39	17.1	1720.7
8	1720.7	2.65	17.1	1720.66
9	1720.66	2.82	17.1	1720.72
10	1720.72	0.79	17.1	1721.06
11	1721.06	3.18	17.1	1720.73
12	1720.73	0.46	17.1	1720.67

1725.72	1725.37	1725.53	1725.73	1725.44	1725.37	1725.36	1725.35	1725.32	1725.32	1725.46	1725.42	1725.49	1725.55	1725.77	1725.59	1725.46
5.16	2.3	4.46	1.96	0.78	2.36	0.56	2.73	0.64	1.22	0.85	0.56	1.67	0.74	0.81	1.04	

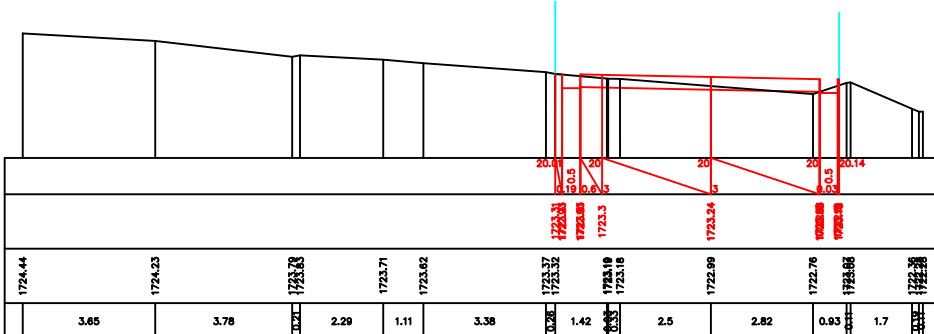
1721.86		1722.46		1722.6		1721.95		1721.73		1721.54		1721.53		1721.72		1721.86		1721.9		1721.76
	5.86		1.89		3.61		1.56		1.94		2.93		2.88				5.29		1.17	

[illegible][illegible]

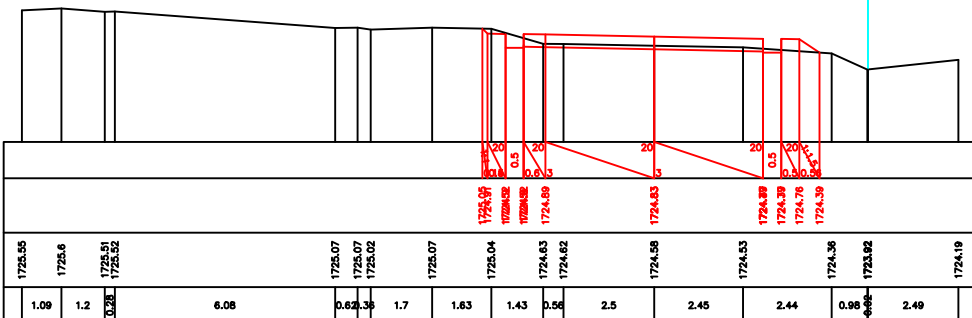
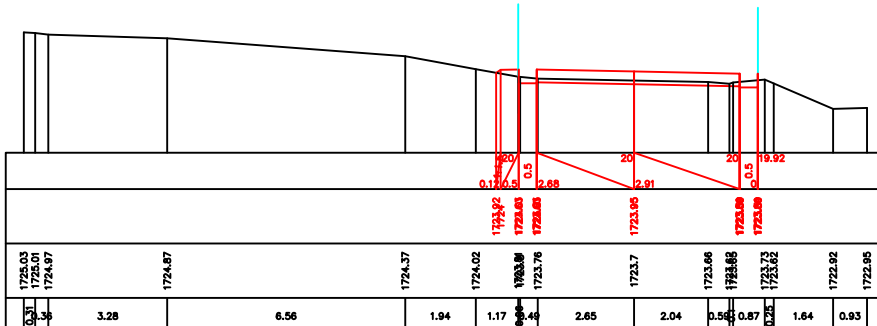
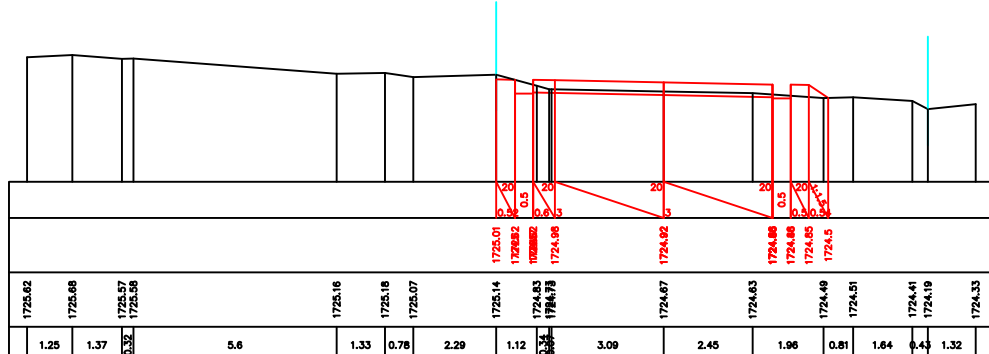
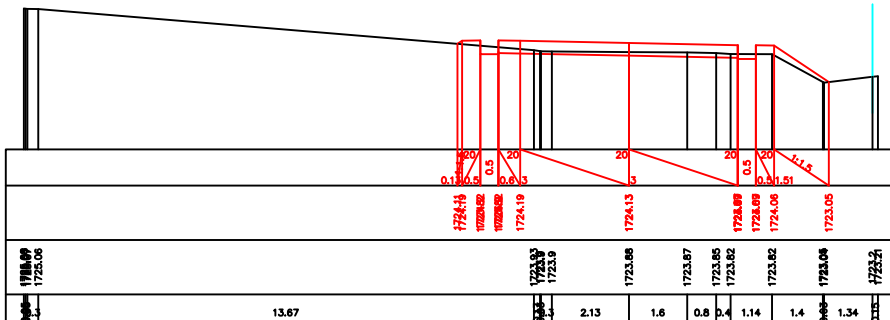
Technical drawing of a roof structure showing a cross-section with various dimensions and elevations. The drawing includes a side elevation of a roof with a gable end on the right. A red line indicates a specific roof profile. Dimensions are given in meters (m) and centimeters (cm). Elevations are provided in meters above sea level (m üNN).

Position	Left Elevation (m üNN)	Right Elevation (m üNN)	Horizontal Distance (m)	Vertical Distance (m)	Roof Slope (m)	Roof Slope (cm)
1	1724.46	1724.22	3.65	0.24	0.06	6.0
2	1723.77	1723.63	1.98	0.14	0.04	4.0
3	1723.73	1723.37	4.13	0.36	0.09	9.0
4	1723.22	1723.13	1.49	0.09	0.02	2.0
5	1723.13	1723.13	2.65	0.00	0.00	0.0
6	1722.89	1722.89	2.89	0.00	0.00	0.0
7	1722.64	1722.64	1.01	0.00	0.00	0.0
8	1722.98	1722.98	1.75	0.00	0.00	0.0
9	1723.29	1723.29	0.00	0.00	0.00	0.0

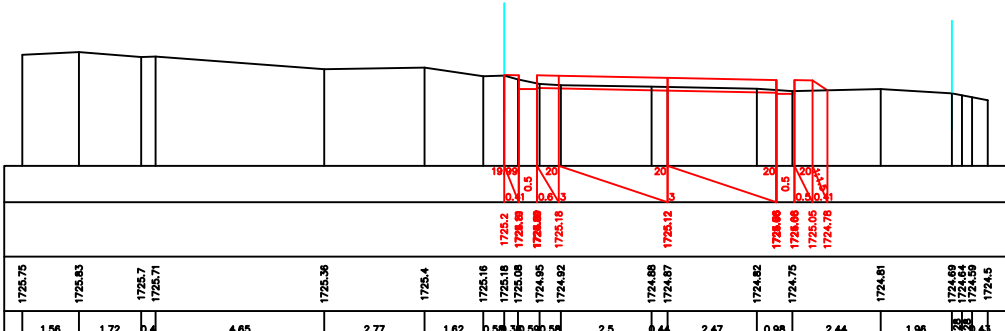
CH/ПЧ 13+4



CH/14 13+7

CH/η<sub>4</sub> 13+50CH/η<sub>4</sub> 13+70CH/η<sub>4</sub> 13+60

CH/14 13+8



CH/Ү 13+90

1725.97	1725.09	1725.92	1725.94	1725.75	1725.65	1725.57	1725.5	1725.39	1725.36	1725.35	1725.33	1725.36	1725.31	1725.35	1724.72
2.12	2.41	3.57	2.87	3.84	0.95	1.2	1.9	0.47	2.15	0.6	2.71	1.34	2.62	1.28	2.93

CH/Ү 14+00

1726.31	1726.47	1726.24	1726.27	1726.24	1726.23	1726.16	1725.91	1725.9	1725.85	1725.84	1725.84	1725.83	1725.77	1725.71	1725.44	1725.39	1724.9
2.94	3.33	0.79	0.39	0.52	0.73	2.11	1.9	0.89	1.71	0.84	2.91	2.26	0.54	2.63	1	2.61	

CH/Ү 14+04

1726.45	1726.62	1726.39	1726.25	1726.21	1726.19	1726.05	1726.05	1726.04	1726.04	1726.05	1726.04	1726.05	1726.04	1726.05	1726.04	1726.05	1726.04	1726.05
3.26	3.53	3.31	2.79	0.81	0.47	1.75	0.43	2.32	2.84	1.52	0.89	4.31	0.89	2.33				

CH/Ү 14+20

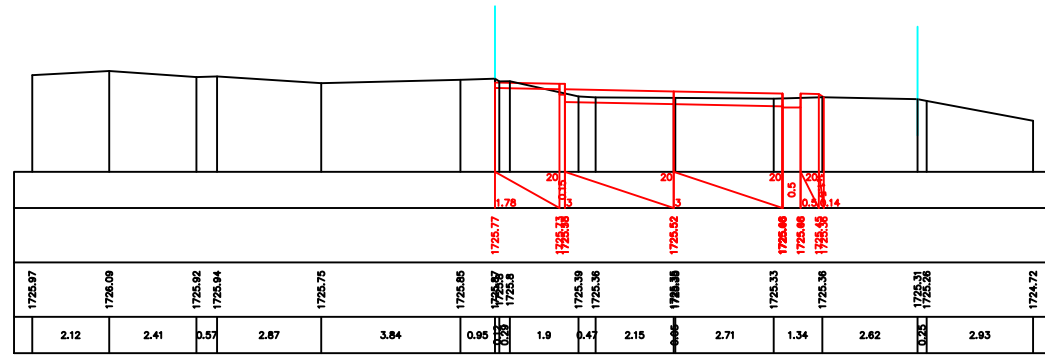
1726.91	1727.12	1727.04	1726.97	1726.92	1726.64	1726.58	1726.55	1726.45	1726.33	1726.4	1726.36	1726.11	1726.53	1726.51	1726.33
3.58	1.44	1.08	0.7	2.41	3.05	3.09	0.45	0.83	3.86	2.33	6.08	0.41	1.05		

CH/Ү 14+40

1727.68	1727.26	1727.12	1727.03	1727.07	1726.93	1726.98	1726.79	1726.69	1726.59	1726.61	1726.35	1726.23	1726.09	1726.08	1725.89	1725.85	1725.87	1725.91
2.57	1.1	0.64	0.73	0.95	0.44	1.11	2.82	2.77	0.48	1.9	2.55	6.55	0.5	3.58	2.67	0.66	1.61	

CH/Ү 14+60

1727.58	1727.07	1726.99	1727.02	1727.09	1727.07	1727.04	1727.03	1727.01	1727.05	1727.06	1727.07	1727.08	1727.09	1727.1	1727.11	1727.12	1727.13	1727.14	1727.15
9.26	0.64	0.39	2.39	0.6	1.24	2.38	0.89	1.71	0.63	0.55	1.71	3.74	2.21	0.8	2.46	2.54	6.8		



CH/Ү 13+90

1725.97	1725.09	1725.92	1725.94	1725.75	1725.65	1725.57	1725.5	1725.39	1725.36	1725.35	1725.33	1725.36	1725.31	1725.35	1724.72
2.12	2.41	3.57	2.87	3.84	0.95	1.2	1.9	0.47	2.15	0.6	2.71	1.34	2.62	1.28	2.93

CH/Ү 14+00

1726.31	1726.47	1726.24	1726.27	1726.24	1726.23	1726.16	1725.91	1725.9	1725.85	1725.84	1725.84	1725.83	1725.77	1725.71	1725.44	1725.39	1724.9
2.94	3.33	0.79	0.39	0.52	0.73	2.11	1.9	0.89	1.71	0.84	2.91	2.26	0.54	2.63	1	2.61	

CH/Ү 14+04

1726.45	1726.62	1726.39	1726.25	1726.21	1726.19	1726.05	1726.05	1726.04	1726.04	1726.05	1726.04	1726.05	1726.04	1726.05	1726.04	1726.05	1726.04
3.26	3.53	3.33	2.79	0.81	0.47	1.75	0.43	2.32	2.84	1.52	0.89	4.31	0.89	2.33			

CH/Ү 14+20

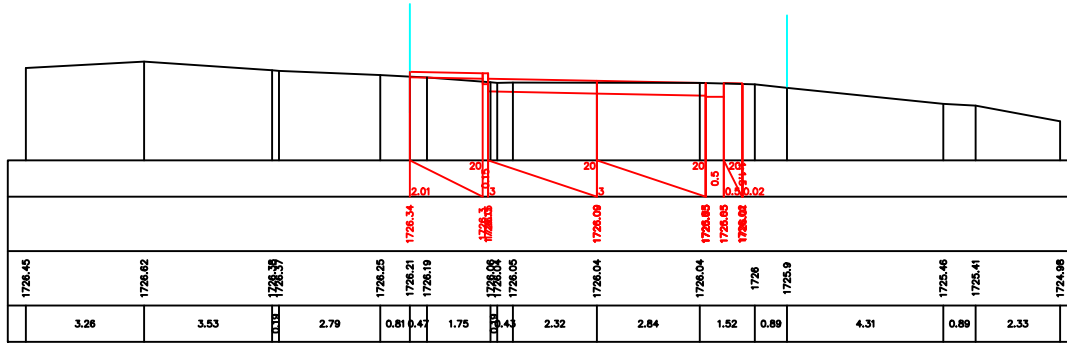
1726.91	1727.12	1727.04	1726.97	1726.92	1726.64	1726.58	1726.55	1726.45	1726.33	1726.4	1726.36	1726.11	1726.53	1726.51	1726.33
3.58	1.44	1.08	0.7	2.41	3.05	3.09	0.45	0.83	3.86	2.33	6.08	0.41	1.05		

CH/Ү 14+40

1727.68	1727.28	1727.12	1727.03	1727.07	1726.93	1726.88	1726.79	1726.69	1726.59	1726.61	1726.35	1726.23	1726.09	1726.08	1725.89	1725.85	1725.67	1725.91
2.57	1.1	0.64	0.73	0.95	0.44	1.11	2.82	2.77	0.45	1.9	2.55	6.55	0.5	3.58	2.67	0.66	1.61	

CH/Ү 14+60

1728.58	1727.07	1726.99	1727.02	1727.09	1727.07	1727.04	1727.03	1727.01	1727.03	1727.03	1727.03	1727.03	1727.03	1727.03	1727.03	1727.03	1727.03	1727.03
9.26	0.64	0.39	2.39	0.6	1.24	2.38	0.89	1.71	0.64	0.55	1.71	3.74	2.21	0.8	2.46	2.54	6.8	

[illegible]

CH/Ү 13+90

1725.97	1725.09	1725.92	1725.94	1725.75	1725.85	1725.97	1725.9	1725.39	1725.36	1725.35	1725.33	1725.36	1725.31	1725.36	1724.72
2.12	2.41	3.57	2.87	3.84	0.95	1.9	0.47	2.15	2.71	1.34	2.62	2.93			

CH/Ү 14+20

1726.91	1727.12	1727.04	1726.97	1726.92	1726.64	1726.98	1726.68	1726.51	1726.33	1726.4	1726.36	1726.11	1725.53	1725.51	1725.33
3.58	1.44	1.08	0.7	2.41	3.05	3.09	0.45	0.83	3.86	2.33	6.08	0.41	1.05		

CH/Ү 14+00

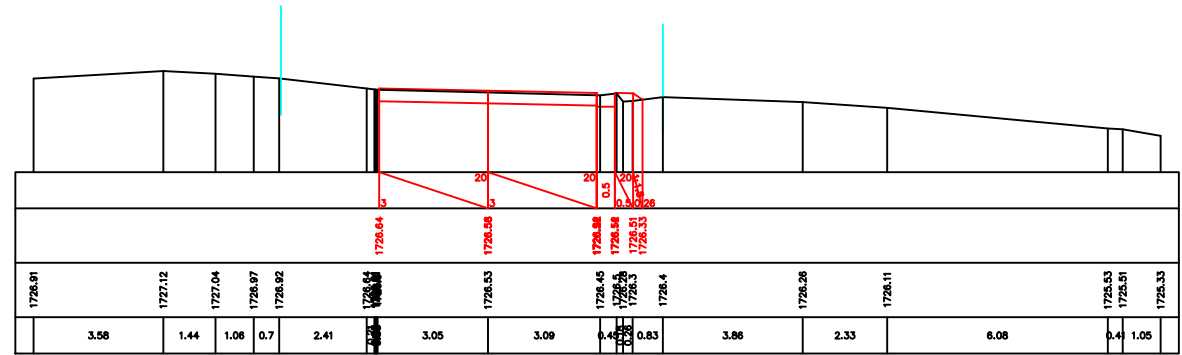
1726.31	1726.47	1726.24	1726.27	1726.24	1726.23	1726.18	1725.91	1725.9	1725.85	1725.84	1725.84	1725.83	1725.77	1725.71	1725.44	1725.39	1724.9
2.94	3.33	0.79	0.39	0.52	0.73	2.11	1.9	0.89	1.71	0.84	2.91	2.26	0.54	2.63	1	2.61	

CH/Ү 14+04

1726.45	1726.62	1726.39	1726.25	1726.21	1726.19	1726.05	1726.04	1726.04	1726.05	1726.04	1726.05	1726.04	1726.05	1726.04	1726.05	1726.04	1726.05
3.26	3.53	2.79	0.81	0.47	1.75	2.32	2.84	1.52	0.89	4.31	0.89	2.33					

CH/Ү 14+60

1727.68	1727.28	1727.12	1727.03	1727.07	1726.93	1726.98	1726.79	1726.69	1726.59	1726.61	1726.35	1726.23	1726.09	1726.08	1725.89	1725.85	1725.67	1725.91
2.57	1.1	0.64	0.73	0.95	0.44	1.11	2.82	2.77	0.45	1.9	2.55	6.55	0.5	3.58	2.67	0.66	1.61	



CH/Ү 13+90

1725.97	1725.09	1725.92	1725.94	1725.75	1725.85	1725.97	1725.9	1725.39	1725.36	1725.35	1725.33	1725.36	1725.31	1725.36	1724.72
2.12	2.41	3.57	2.87	3.84	0.95	1.9	0.47	2.15	2.71	1.34	2.62	2.93			

CH/Ү 14+20

1726.91	1727.12	1727.04	1726.97	1726.92	1726.64	1726.98	1726.68	1726.51	1726.33	1726.4	1726.36	1726.11	1725.53	1725.51	1725.33
3.58	1.44	1.08	0.7	2.41	3.05	3.09	0.45	0.83	3.86	2.33	6.08	0.41	1.05		

CH/Ү 14+00

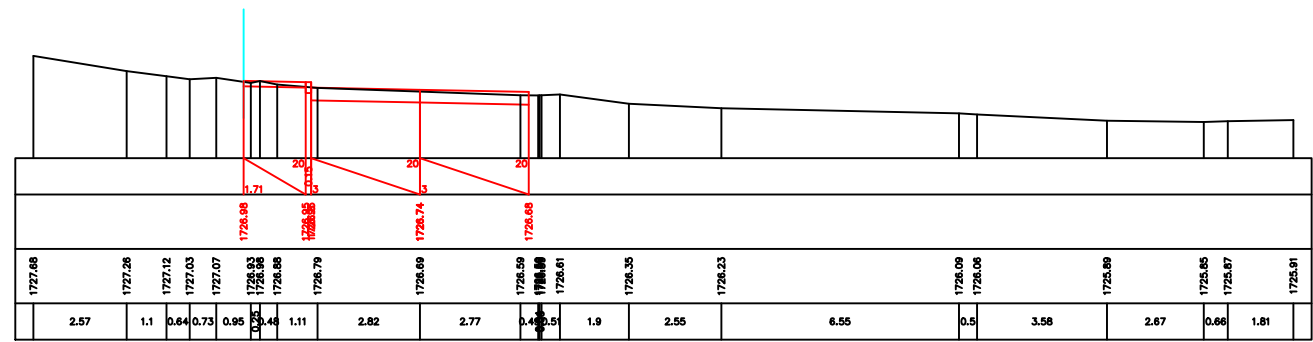
1726.31	1726.47	1726.24	1726.27	1726.24	1726.23	1726.18	1725.91	1725.9	1725.85	1725.84	1725.84	1725.83	1725.77	1725.71	1725.44	1725.39	1724.9
2.94	3.33	0.79	0.39	0.52	0.73	2.11	1.9	0.89	1.71	0.84	2.91	2.26	0.54	2.63	1	2.61	

CH/Ү 14+04

1726.45	1726.62	1726.39	1726.25	1726.21	1726.19	1726.05	1726.04	1726.04	1726.05	1726.04	1726.05	1726.04	1726.05	1726.04	1726.05	1726.04	1726.05
3.26	3.53	2.79	0.81	0.47	1.75	2.32	2.84	1.52	0.89	4.31	0.89	2.33					

CH/Ү 14+60

1727.68	1727.28	1727.12	1727.03	1727.07	1726.93	1726.98	1726.79	1726.69	1726.59	1726.61	1726.35	1726.23	1726.09	1726.08	1725.89	1725.85	1725.67	1725.91
2.57	1.1	0.64	0.73	0.95	0.44	1.11	2.82	2.77	0.45	1.9	2.55	6.55	0.5	3.58	2.67	0.66	1.61	



CH/Ү 13+90

1725.97	1725.09	1725.92	1725.94	1725.75	1725.85	1725.97	1725.9	1725.39	1725.36	1725.35	1725.33	1725.36	1725.31	1725.36	1724.72
2.12	2.41	3.57	2.87	3.84	0.95	1.9	0.47	2.15	2.71	1.34	2.62	2.93			

CH/Ү 14+20

1726.91	1727.12	1727.04	1726.97	1726.92	1726.64	1726.98	1726.68	1726.51	1726.33	1726.4	1726.36	1726.11	1725.53	1725.51	1725.33
3.58	1.44	1.08	0.7	2.41	3.05	3.09	0.45	0.83	3.86	2.33	6.08	0.41	1.05		

CH/Ү 14+00

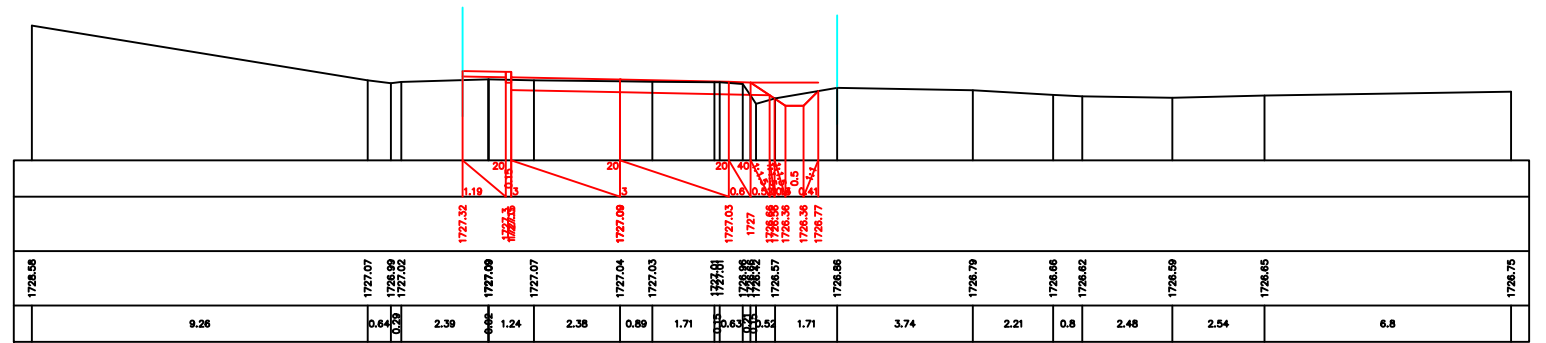
1726.31	1726.47	1726.24	1726.27	1726.24	1726.23	1726.18	1725.91	1725.9	1725.85	1725.84	1725.84	1725.83	1725.77	1725.71	1725.44	1725.39	1724.9
2.94	3.33	0.79	0.39	0.52	0.73	2.11	1.9	0.89	1.71	0.84	2.91	2.26	0.54	2.63	1	2.61	

CH/Ү 14+04

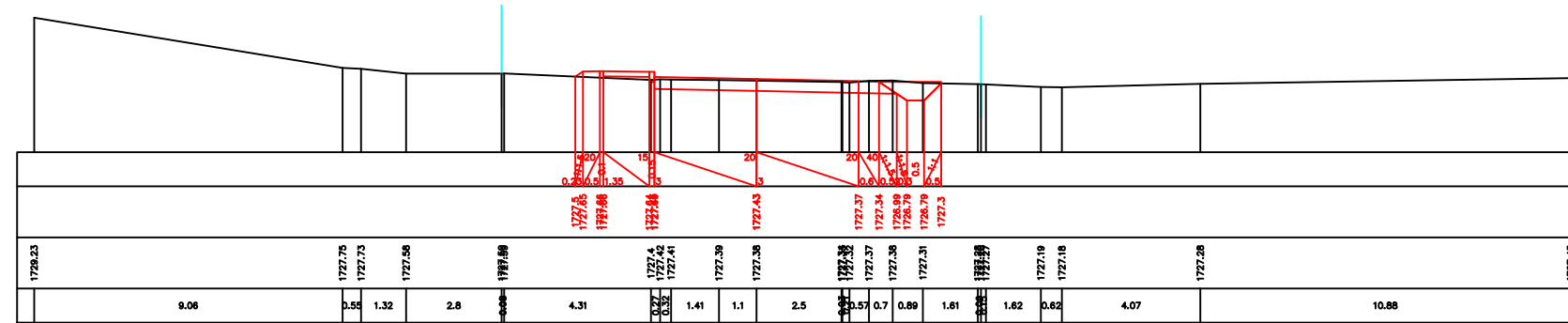
1726.45	1726.62	1726.39	1726.25	1726.21	1726.19	1726.05	1726.04	1726.04	1726.05	1726.04	1726.05	1726.04	1726.05	1726.04	1726.05	1726.04	1726.05
3.26	3.53	2.79	0.81	0.47	1.75	2.32	2.84	1.52	0.89	4.31	0.89	2.33					

CH/Ү 14+60

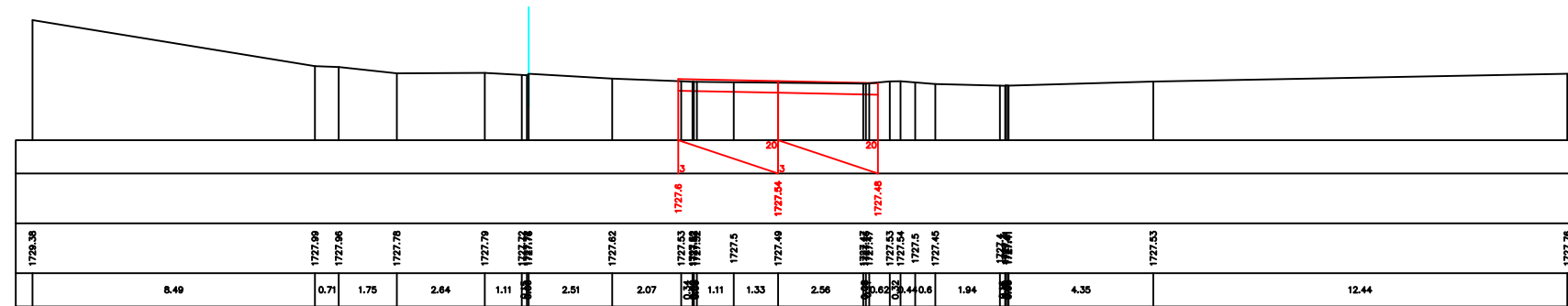
1727.68	1727.28	1727.12	1727.03	1727.07	1726.93	1726.98	1726.79	1726.69	1726.59	1726.61	1726.35	1726.23	1726.09	1726.08	1725.89	1725.85	1725.67	1725.91
2.57	1.1	0.64	0.73	0.95	0.44	1.11	2.82	2.77	0.45	1.9	2.55	6.55	0.5	3.58	2.67	0.66	1.61	



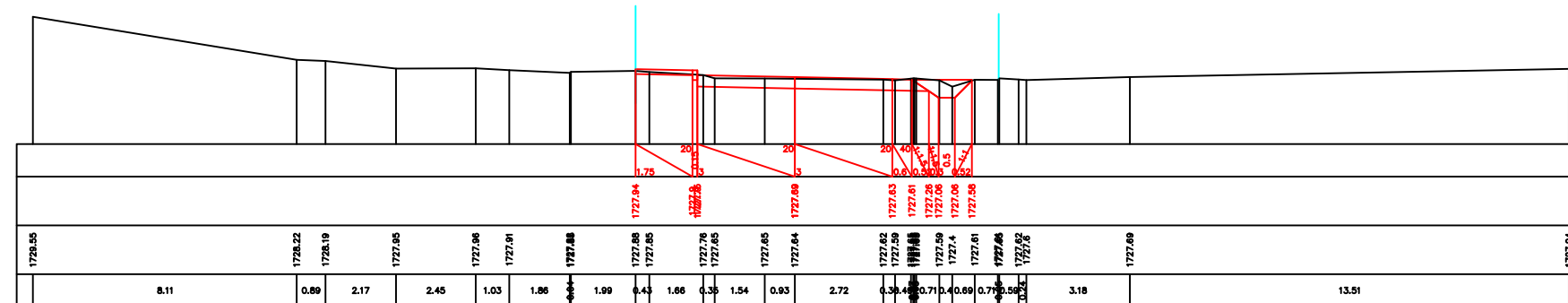
CH/14 14+75



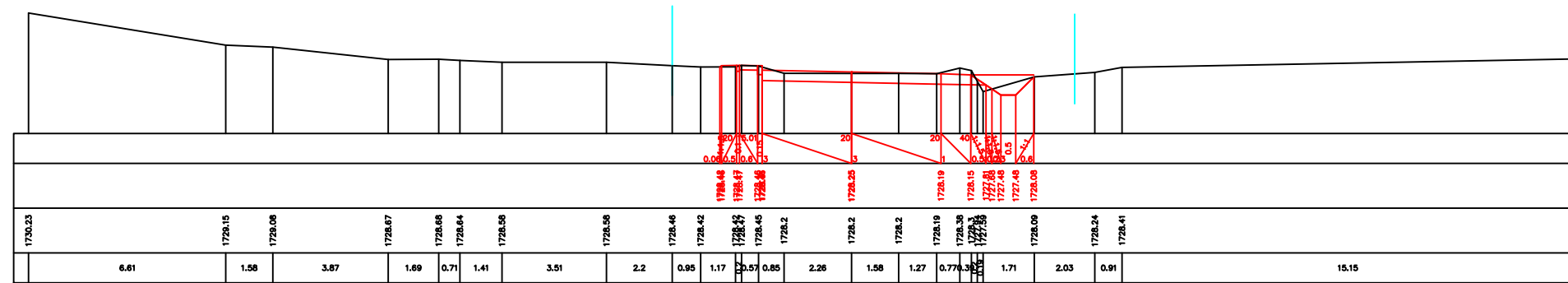
CH/ПЧ 14+80



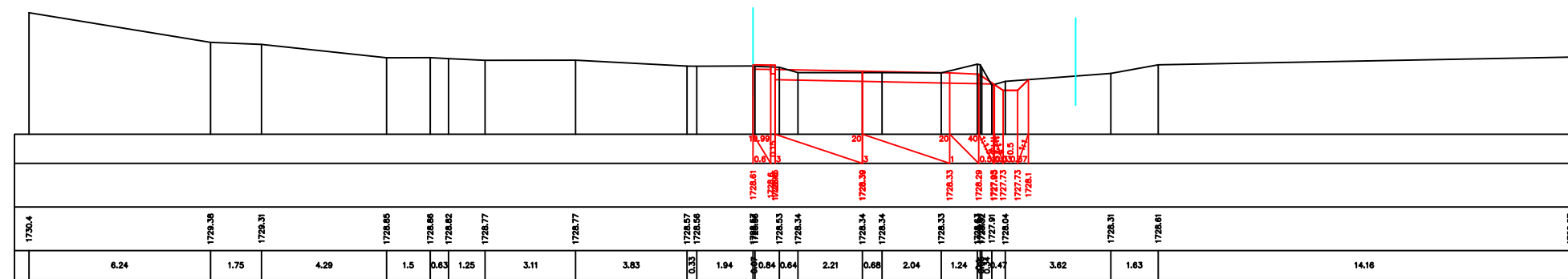
CH/ПЧ 14+84



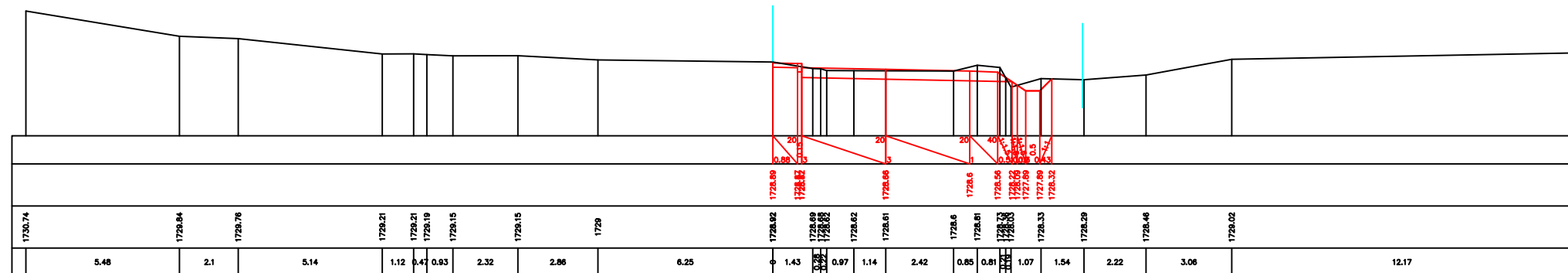
CH/14 15+00



CH/ПЧ 15+04

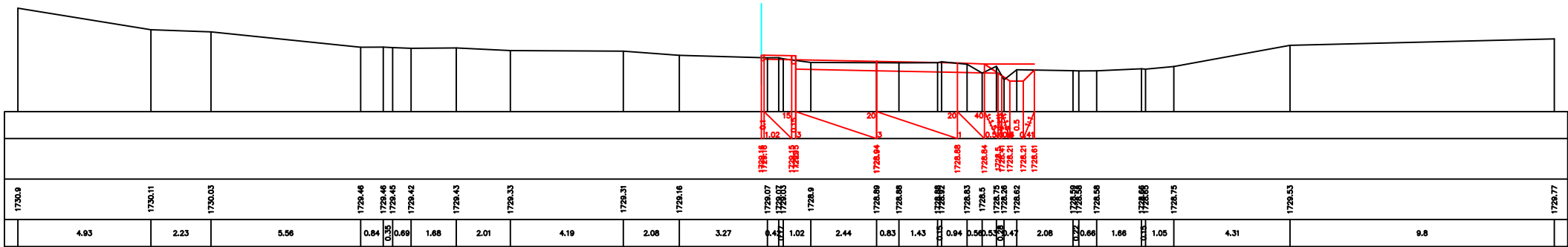


CH/14 15+12

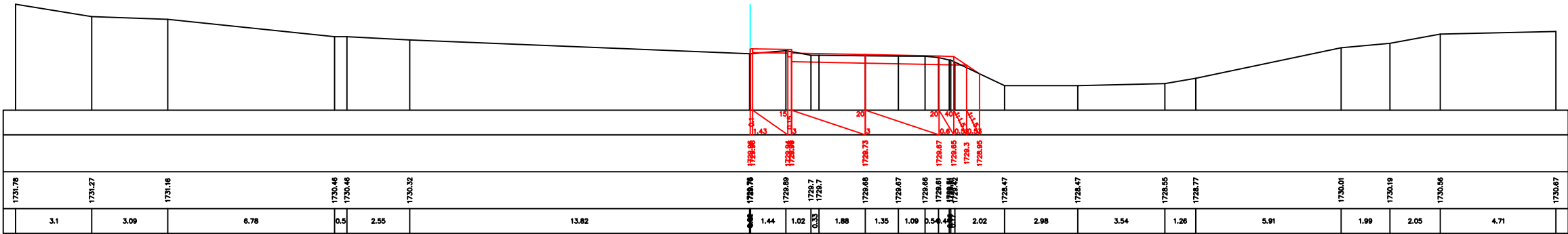




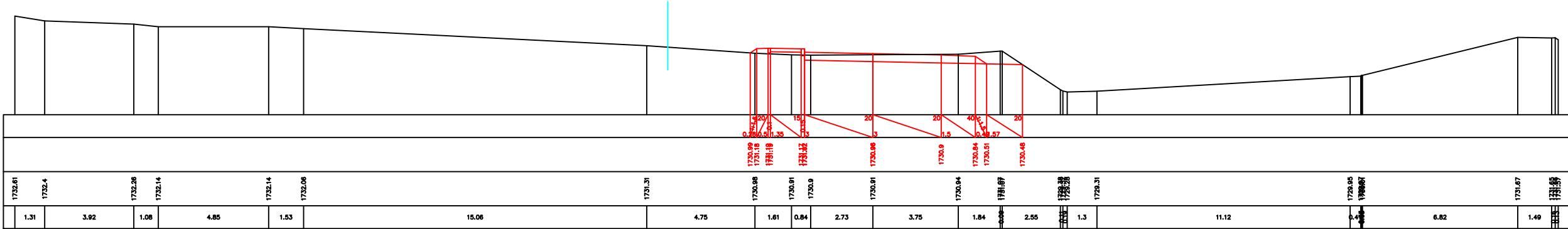
CH/ŋԿ 15+20



CH/ŋԿ 15+40



CH/ŋԿ 15+60



CH/ҮҮ 15+70

